Atlas 1010.4 [188-?]
Map 110 2138

GIVEN BY

Anonymous

G1019 .B37 1880 39999 656 5612

THE

STUDENT'S ATLAS,

CONSISTING OF

FORTY-FOUR MAPS OF MODERN GEOGRAPHY,

EMBRACING ALL THE LATEST DISCOVERIES AND CHANGES IN BOUNDARIES;

AND

SIX MAPS OF ANCIENT AND HISTORICAL GEOGRAPHY,

CONSTRUCTED AND ENGRAVED BY

JOHN BARTHOLOMEW, F.R.G.S., (LONDON.)

WITH A COPIOUS INDEX.

PUBLIC LIBRARY
OF THE
CITY OF BOSTON

NEW YORK:
G. P. PUTNAM'S SONS,
27 AND 29 WEST TWENTY-THIRD STREET.

C

* Atlas 1010.4. [188-?]
anonymous
March 12, 1932

CONTENTS.

MODERN GEOGRAPHY.

1. THE EASTERN & WESTERN HEMISPHERES.
2. THE WORLD (ON MERCATOR'S PROJECTION).
3. EUROPE.
4. ASIA.
5. AFRICA.
6. NORTH AMERICA.
7. SOUTH AMERICA.
8. ENGLAND AND WALES.
9. SCOTLAND.
10. IRELAND.
11. FRANCE.
12. HOLLAND AND BELGIUM.
13. SWITZERLAND.
14. SPAIN AND PORTUGAL.
15. ITALY.
16. SWEDEN AND NORWAY, DENMARK AND THE BALTIC.
17. GERMAN EMPIRE.
18. AUSTRIA.
19. RUSSIA.
20. TURKEY IN EUROPE AND GREECE.
21. INDIA.
22. PERSIA, AFGHANISTAN, & BELOOCHISTAN.
23. TURKEY IN ASIA.
24. CHINESE EMPIRE AND JAPAN.
25. ARABIA, EGYPT, NUBIA, AND ABYSSINIA.
26. PALESTINE.
26*a*. CAPE COLONY.
27. DOMINION OF CANADA.
27*a*. PROVINCE OF QUEBEC.
27*b*. PROVINCE OF ONTARIO.
28. UNITED STATES.
28*a*. NORTHERN UNITED STATES.
28*b*. NEW ENGLAND STATES.
28*c*. MIDDLE STATES.
28*d*. LAKE STATES.
28*e*. BORDER STATES.
28*f*. SOUTHERN UNITED STATES.
28*g*. WESTERN UNITED STATES.
29. WEST INDIES AND CENTRAL AMERICA.
30. AUSTRALIA.
31. VICTORIA.
31*a*. NEW SOUTH WALES.
31*b*. QUEENSLAND, SOUTH AUSTRALIA, WESTERN AUSTRALIA, AND TASMANIA.
32. NEW ZEALAND.

ANCIENT AND HISTORICAL GEOGRAPHY.

33. ANCIENT GREECE.
34. ANCIENT ROMAN EMPIRE.
35. BRITAIN UNDER THE ROMANS.
36. BRITAIN UNDER THE SAXONS.
37. HISTORICAL MAP OF THE BRITISH ISLANDS from A.D. 1066.
38. FRANCE AND BELGIUM, Illustrating British History.

WITH A COPIOUS INDEX.

Digitized by the Internet Archive
in 2015

https://archive.org/details/studentsatlascar00bart

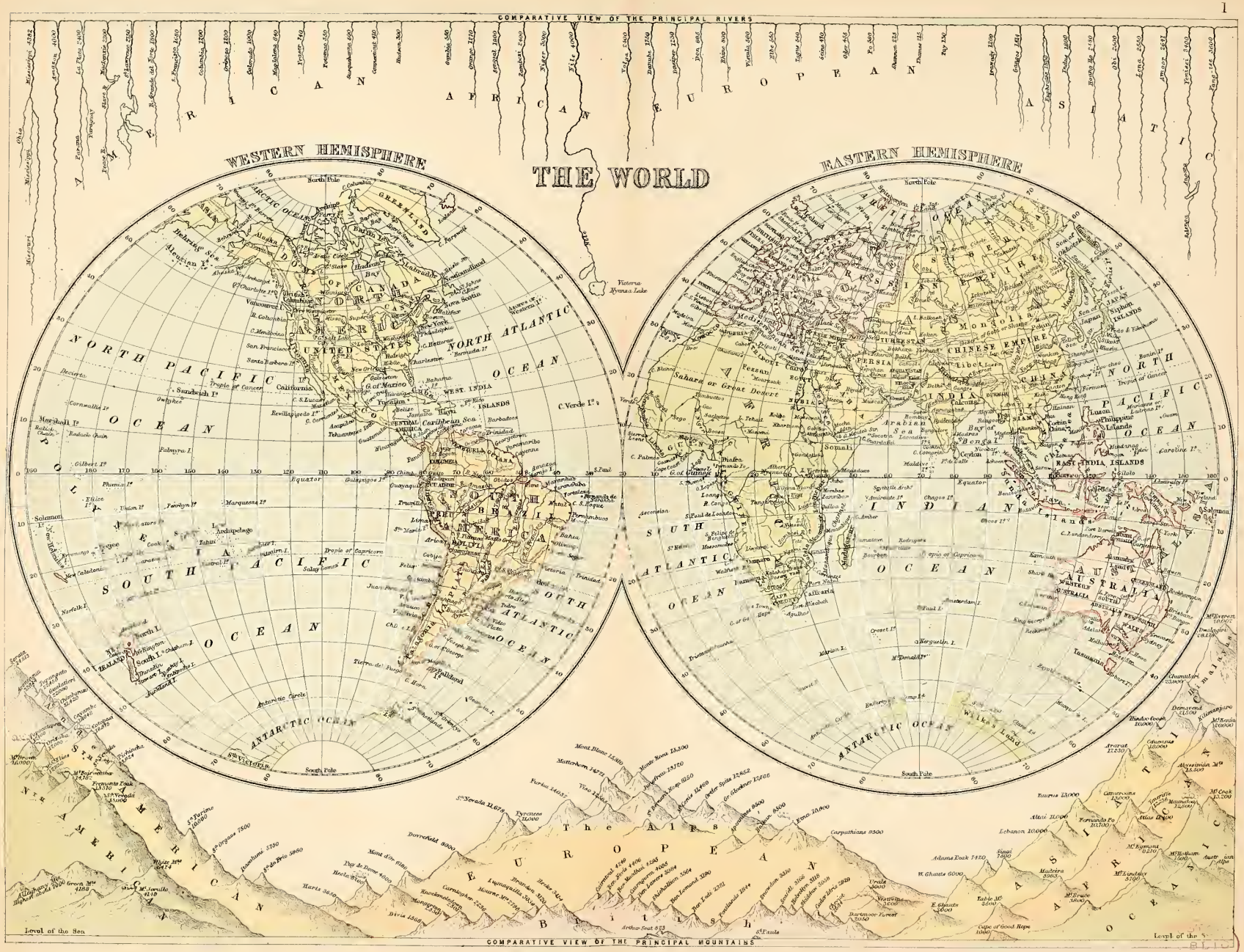

William Collins Sons & Co. Limited. Glasgow & London.

William Collins, Sons & Co. Limited, Glasgow & London.

PUBLIC LIBRARY

William Collins, Sons & Co. Limited Glasgow & London.

LIBRARY

William Collins, Sons & Co. Limited, Glasgow & London.

BOSTON PUBLIC LIBRARY

William Collins, Sons & Co. Limited, Glasgow & London.

BOSTON PUBLIC LIBRARY

William Collins Sons & Co. Limited. Glasgow & London.

BOSTON PUBLIC LIBRARY

William Collins, Sons & Co. Limited, Glasgow & London.

BOSTON PUBLIC LIBRARY

William Collins Sons & Co. Limited. Glasgow & London.

BOSTON PUBLIC LIBRARY

William Collins Sons & Co. Limited, Glasgow & London.

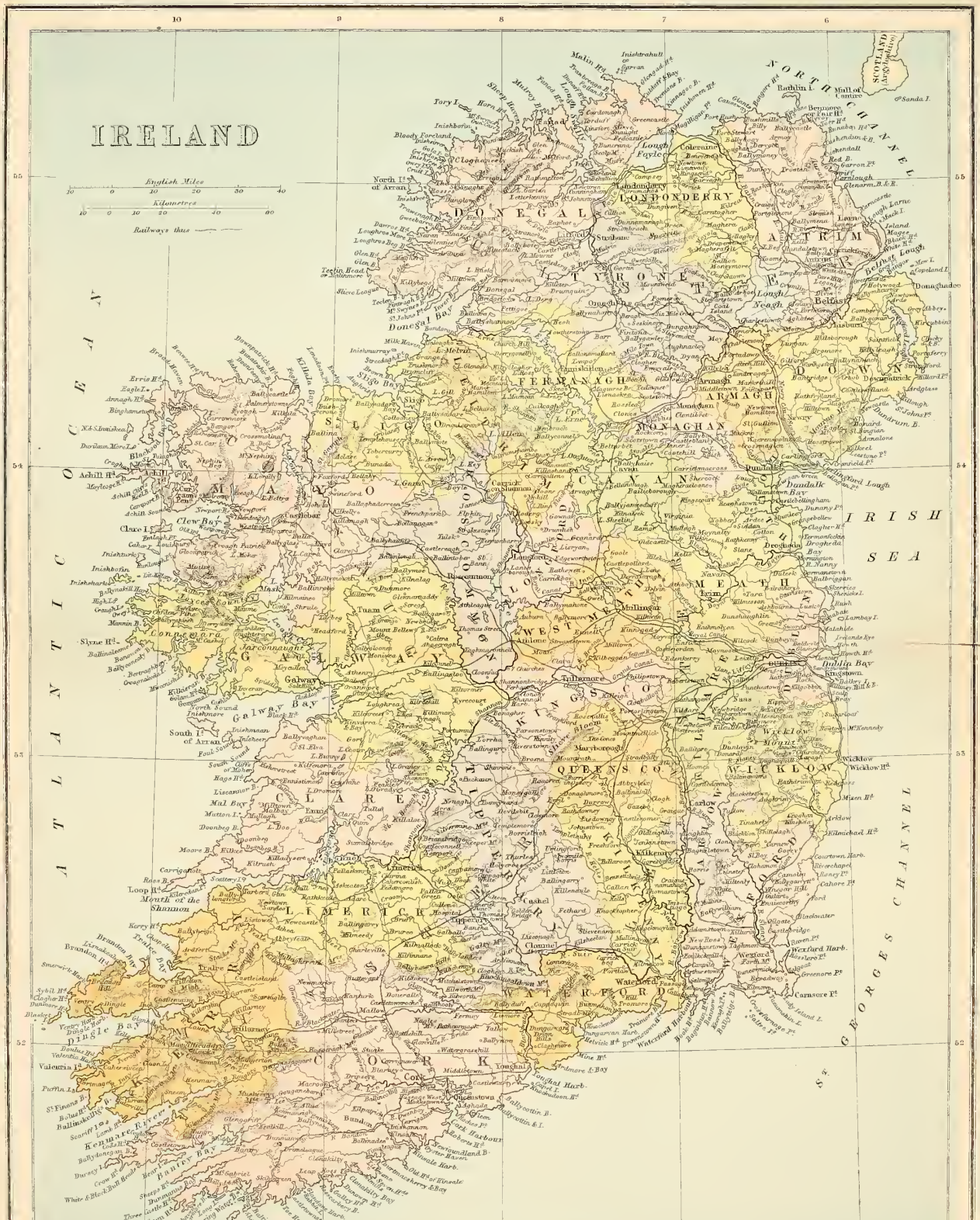

BOSTON PUBLIC LIBRARY

William Collins Sons & Co. Limited Glasgow & London

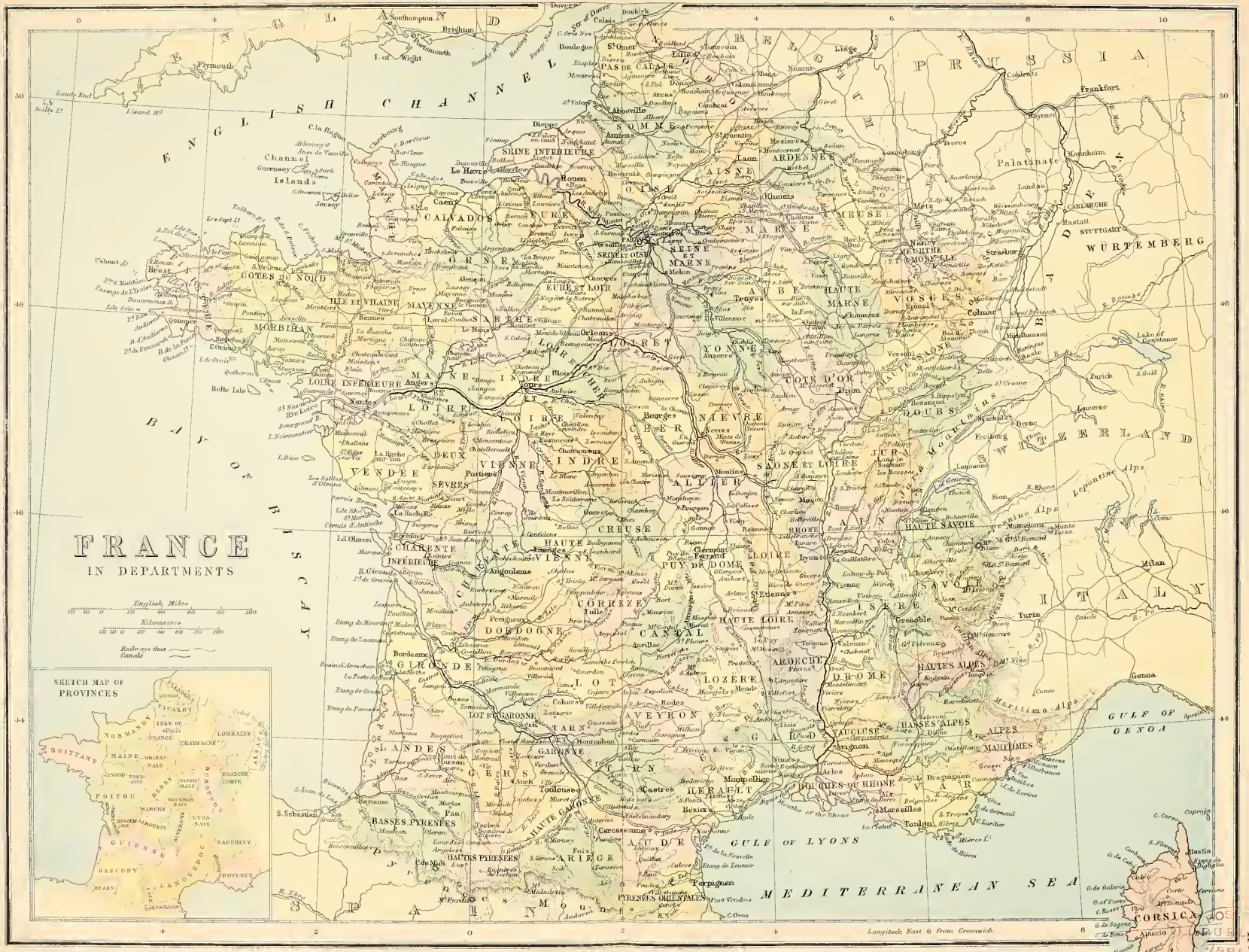

William Collins, Sons & Co. Limited, Glasgow & London.

BOSTON PUBLIC LIBRARY

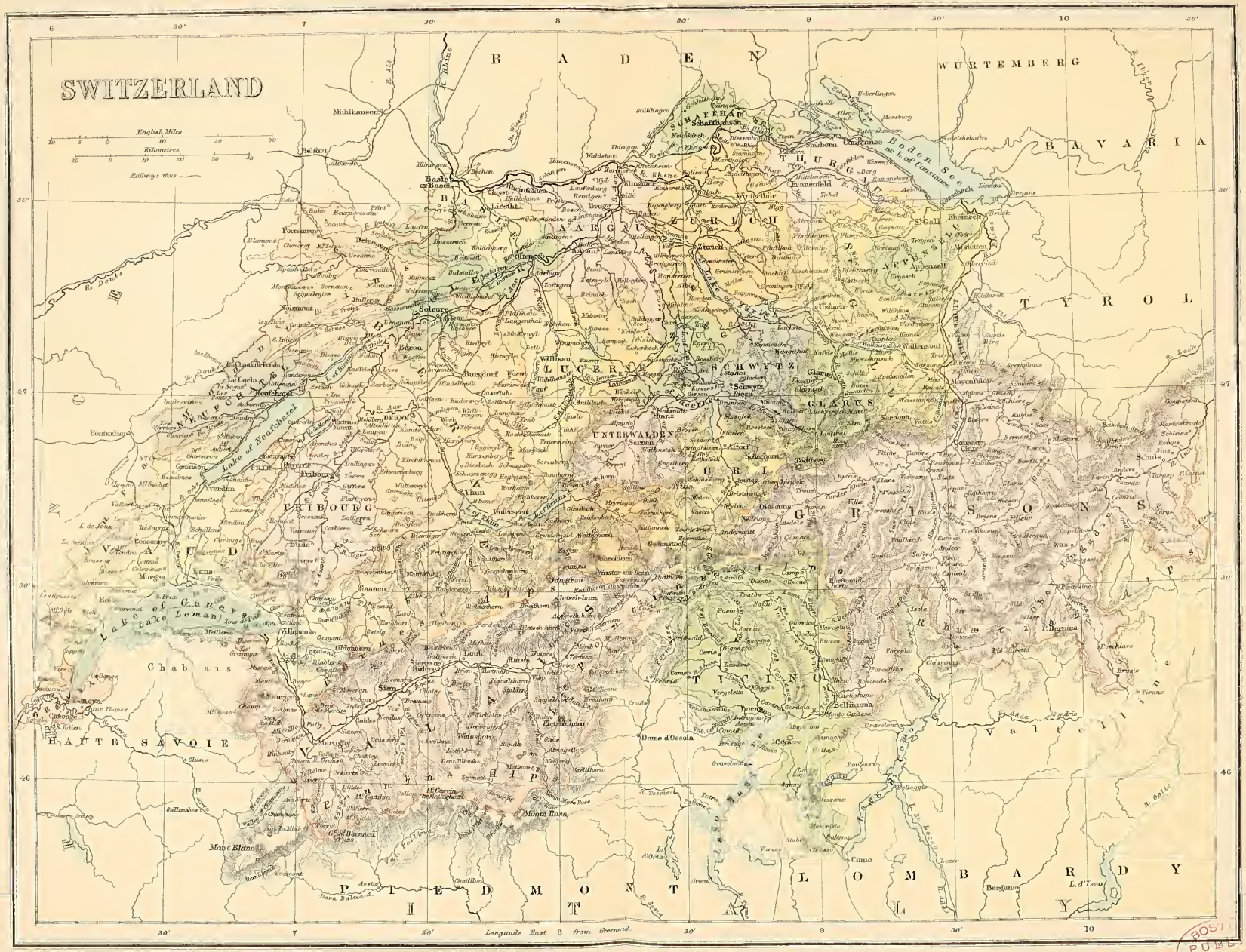

William Collins, Sons & Co. Limited, Glasgow & London.

POST PUBL LIBRA

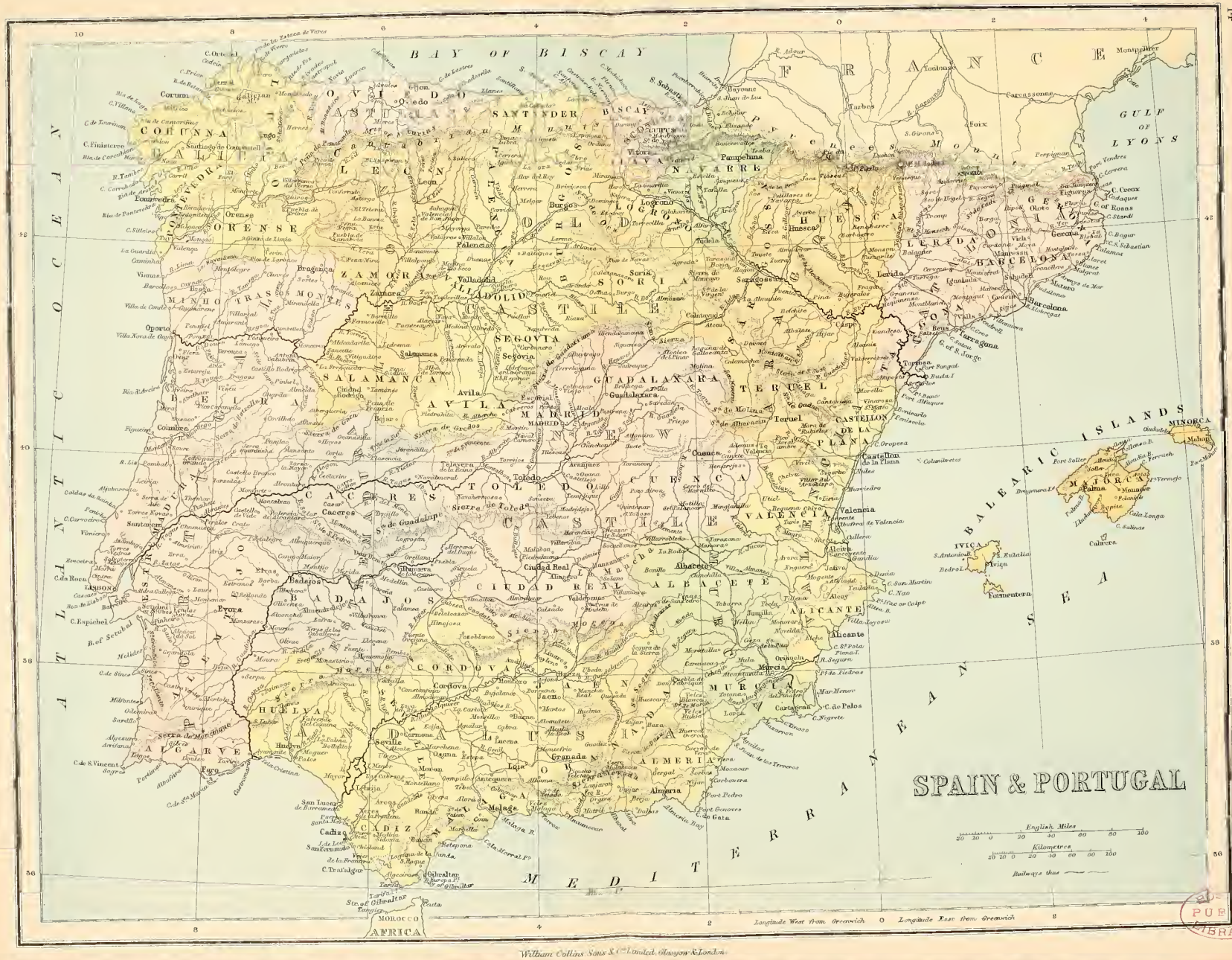

William Collins Sons & Co. Limited, Glasgow & London.

PUF LIBRA

William Collins Sons & Co. Limited Glasgow & London.

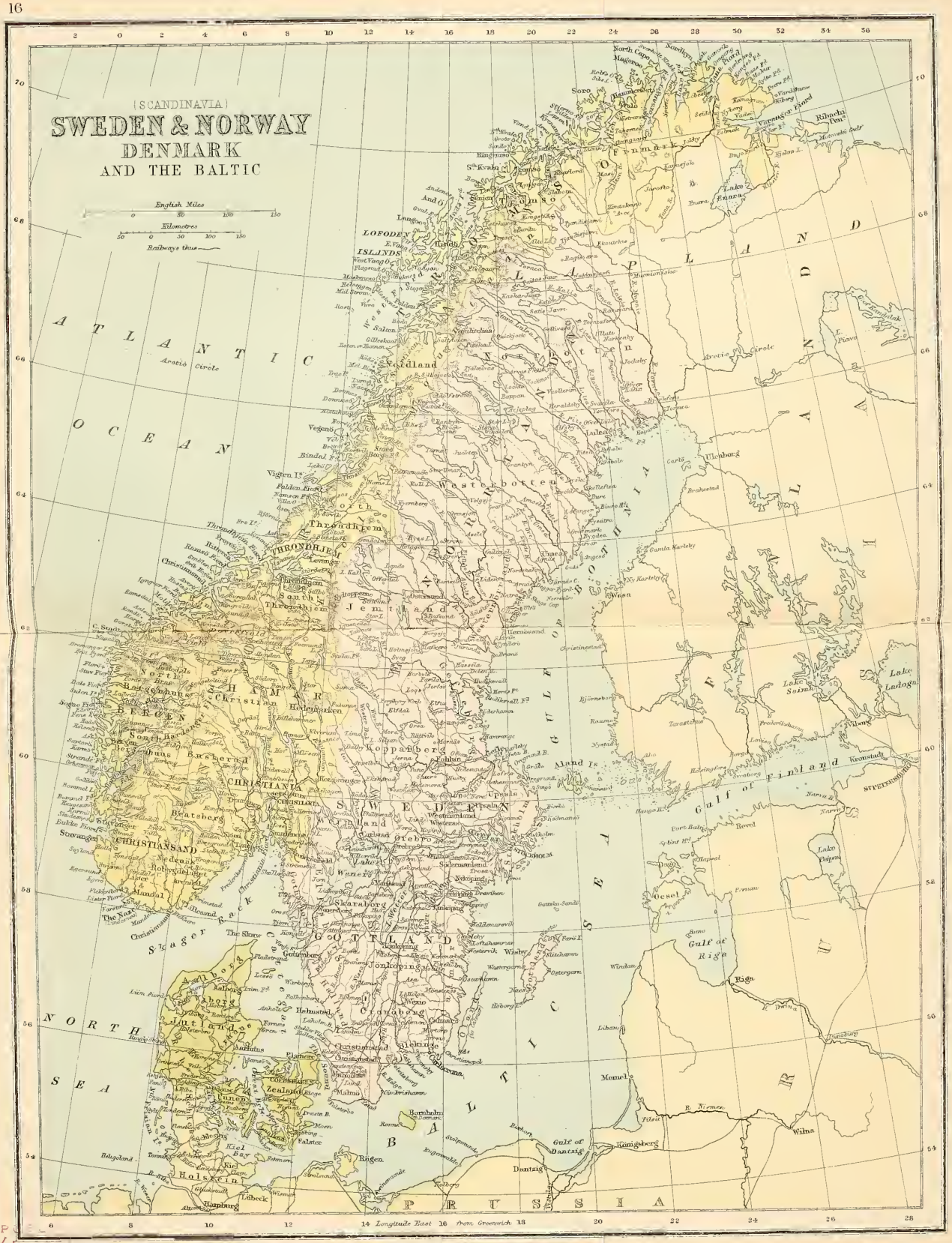

William Collins Sons & Co. Limited. Glasgow & London.

LIBRARY

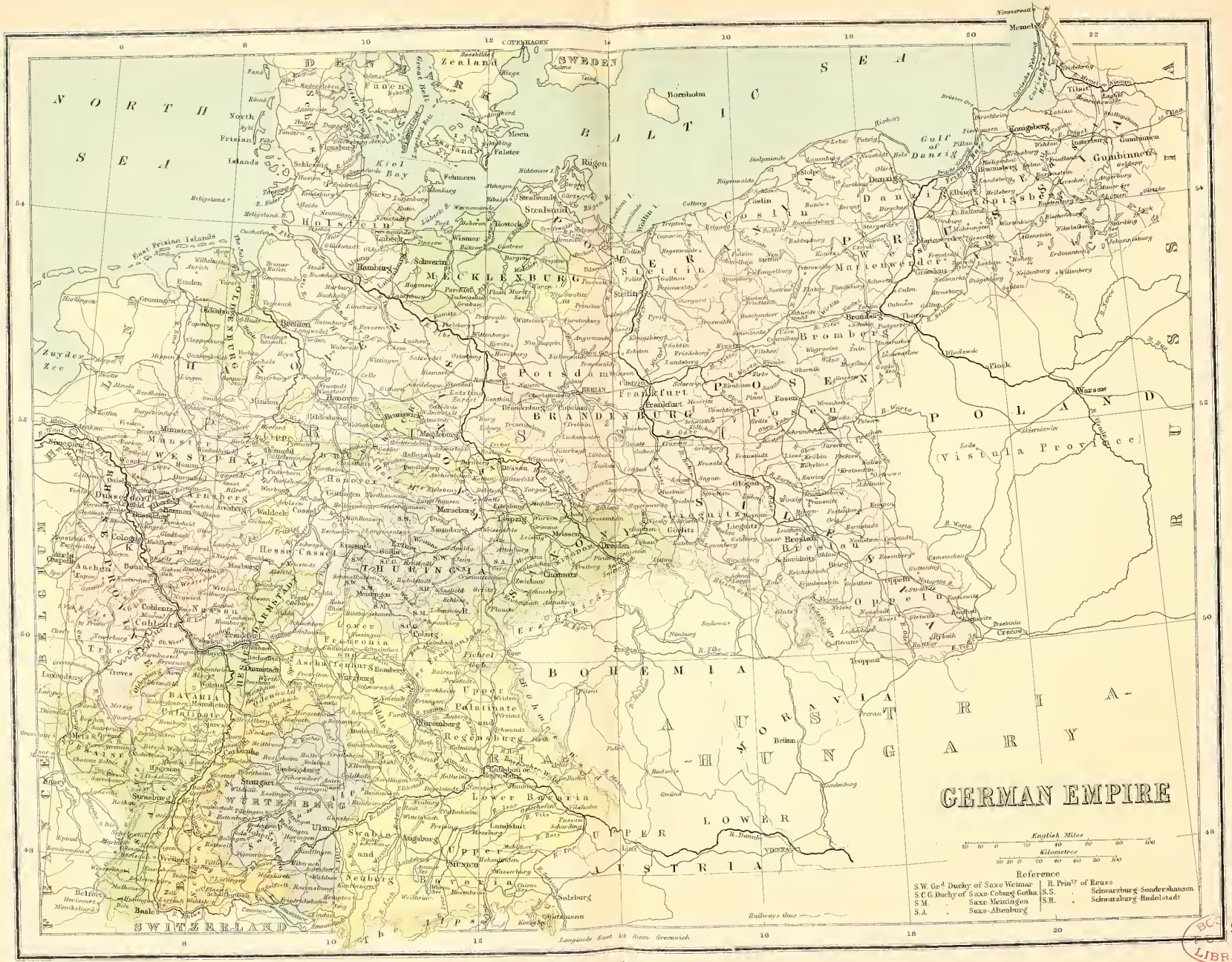

William Collins Sons & Co. Limited. Glasgow & London.

BC LIBRA

William Collins Sons & Co. Limited. Glasgow & London.

LIBRARY

BOSTON PUBLIC LIBRARY

William Collins Sons & Co. Limited Glasgow & London.

TURKEY IN EUROPE,
GREECE, ROUMANIA, SERVIA &c.

William Collins, Sons & Co. Limited, Glasgow & London.

BOSTON PUBLIC LIBRARY

BOSTON PUBLIC LIBRARY

William Collins Sons & Co. Limited. Glasgow & London.

William Collins, Sons & Co. Limited, Glasgow & London.

BOSTON PUBLIC LIBRARY

William Collins, Sons & Co. Limited, Glasgow & London.

BOSTON PUBLIC LIBRARY

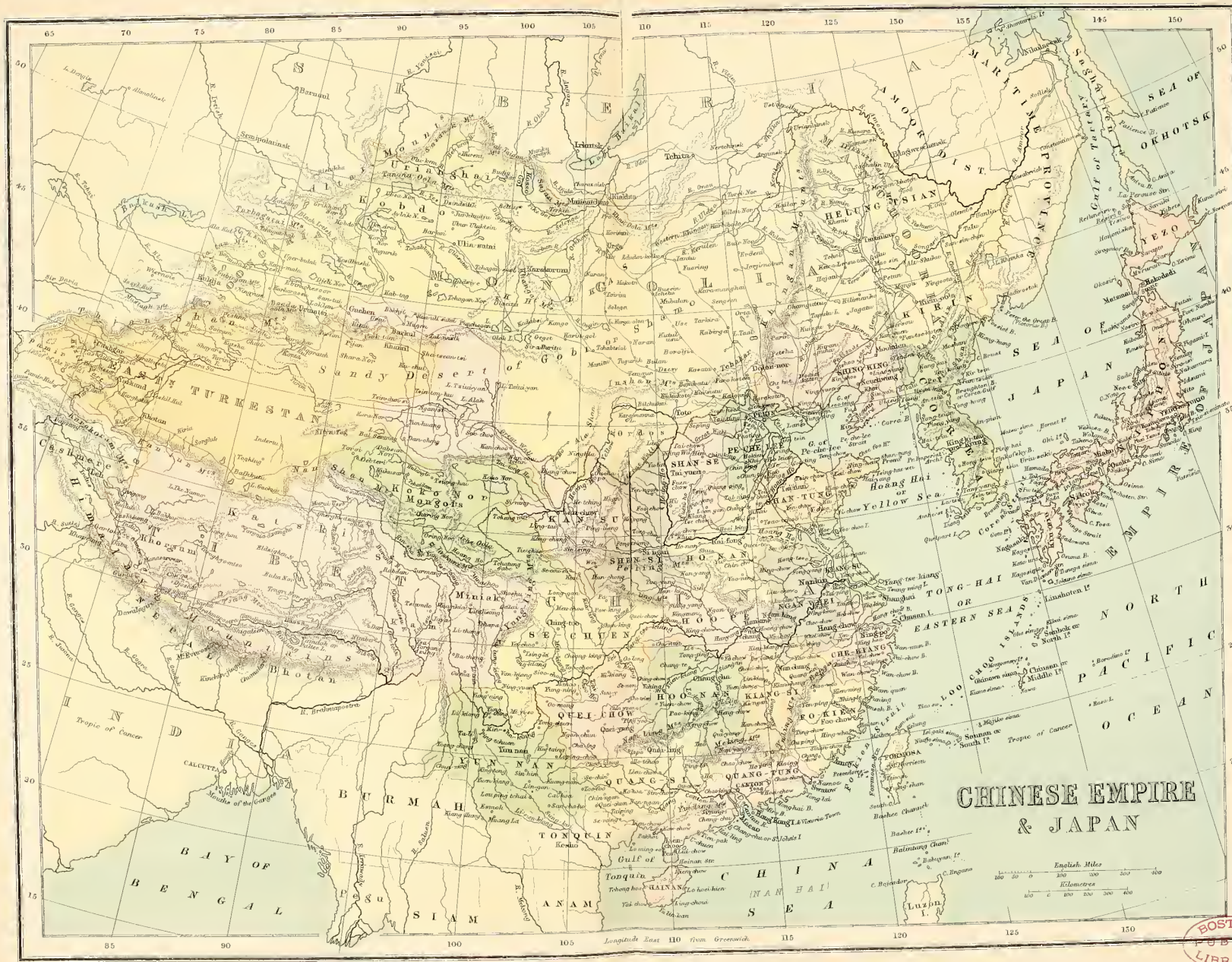

William Collins Sons & Co. Limited, Glasgow & London.

BOSTON PUBLIC LIBRARY

William Collins, Sons & Co. Limited, Glasgow & London.

BOSTON PUBLIC LIBRARY

BOSTON PUBLIC LIBRARY

BOSTON PUBLIC LIBRARY

William Collins, Sons & Co. Limited, Glasgow & London

BOSTON PUBLIC LIBRARY

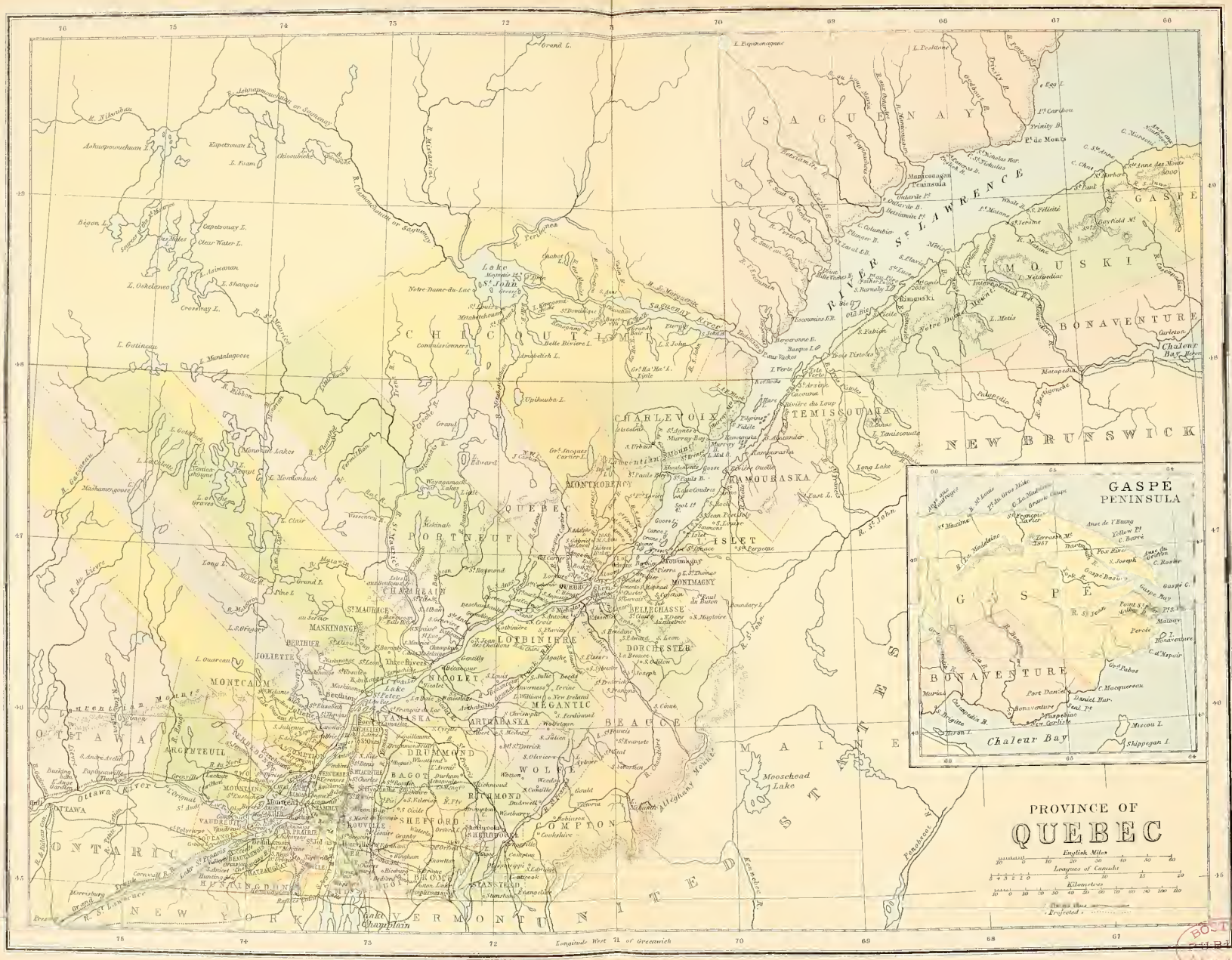

William Collins, Sons & Co. Limited, Glasgow & London.

BOSTON PUBLIC LIBRARY

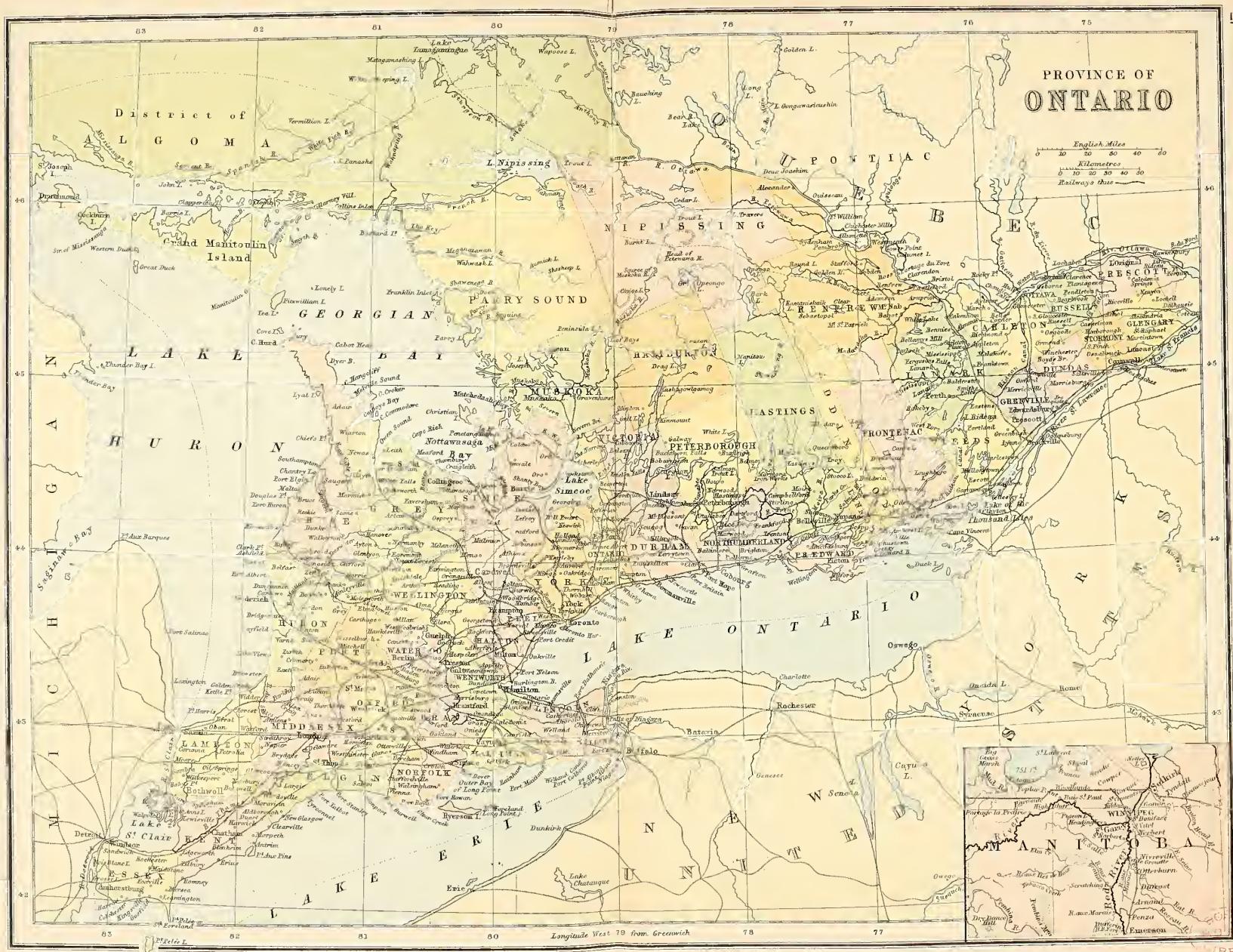

William Collins, Sons & Co. Limited, Glasgow & London.

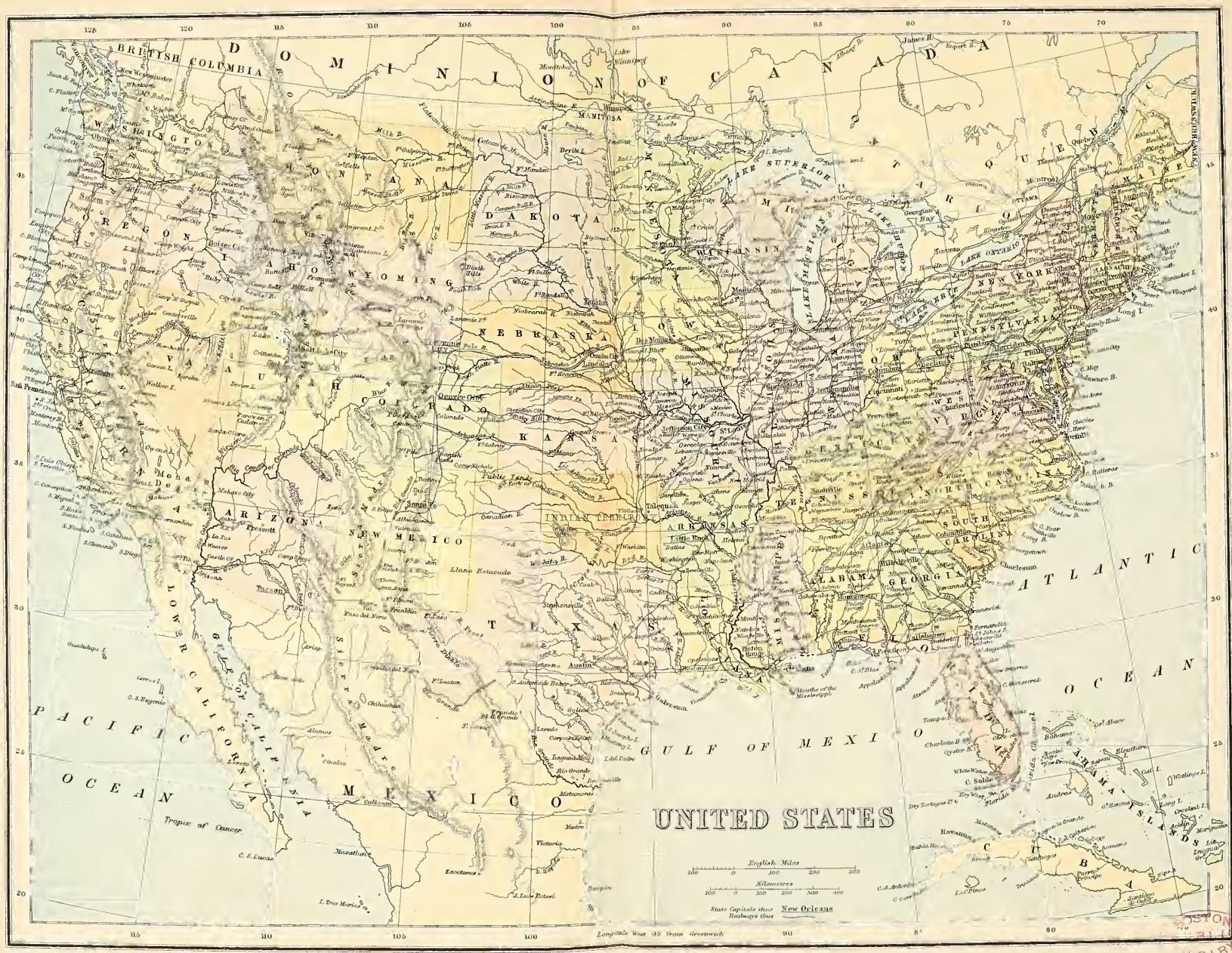

William Collins Sons & Co. Limited. Glasgow & London.

BOSTON PUBLIC LIBRARY

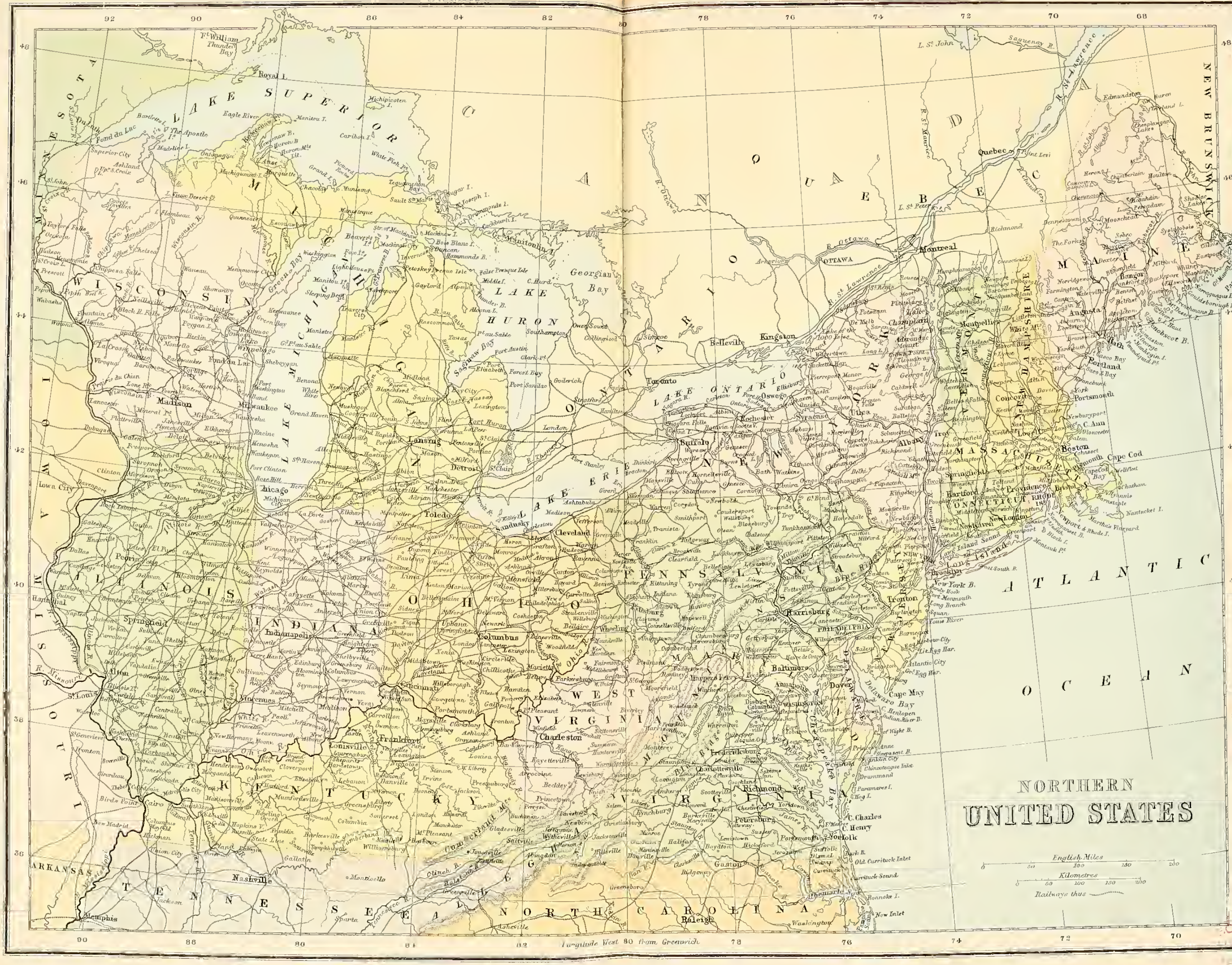

William Collins, Sons & Co. Limited, Glasgow & London.

BOSTON PUBLIC LIBRARY

William Collins Sons & Co. Limited. Glasgow & London.

BOSTON PUBLIC LIBRARY

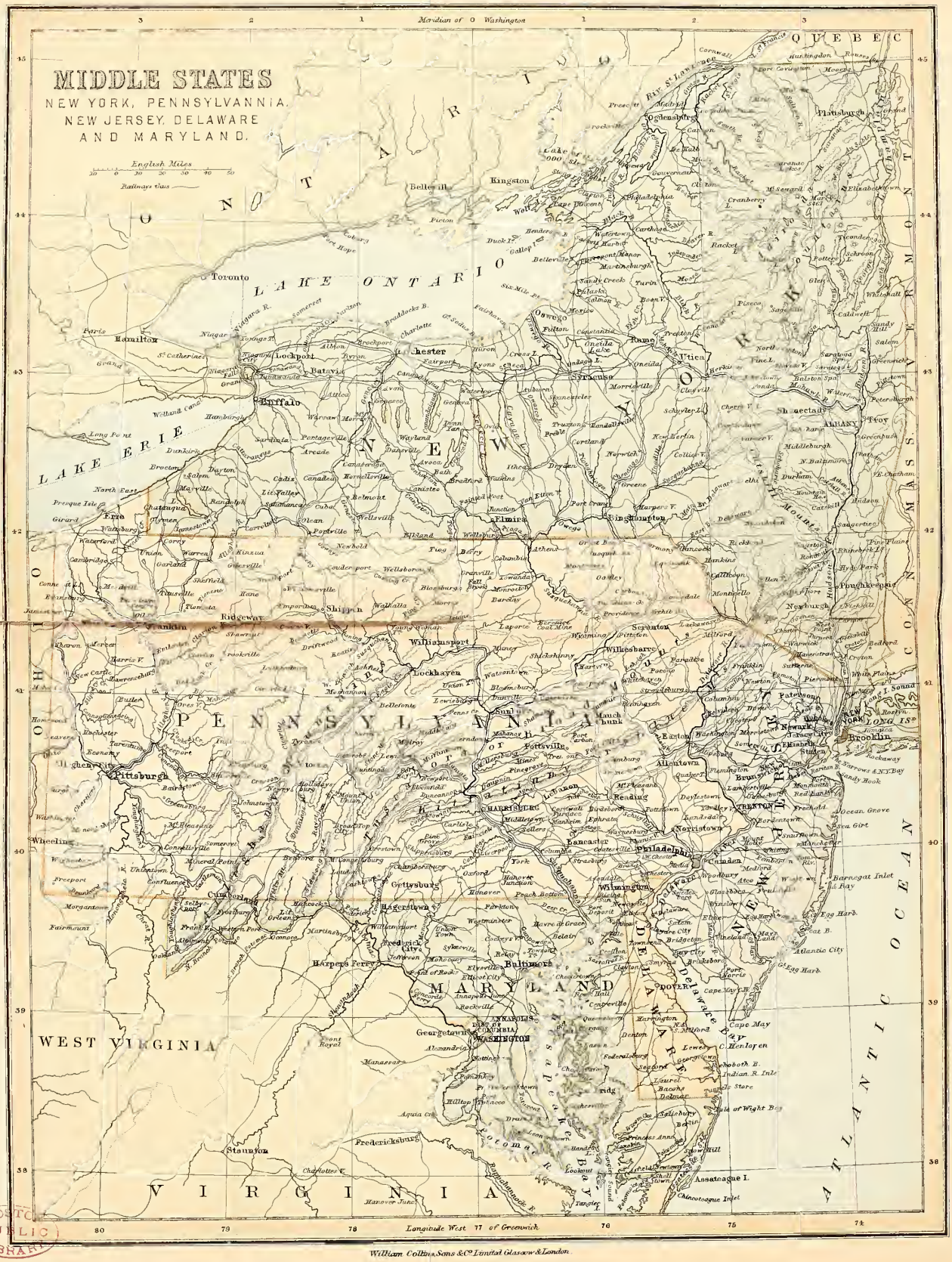

BOSTON PUBLIC LIBRARY

William Collins, Sons & Co. Limited Glasgow & London.

William Collins, Sons & Co. Limited, Glasgow & London.
PUBLIC LIBRARY

William Collins Sons & Co. Limited, Glasgow & London.

LIBRARY

William Collins Sons & Co. Limited, Glasgow & London.

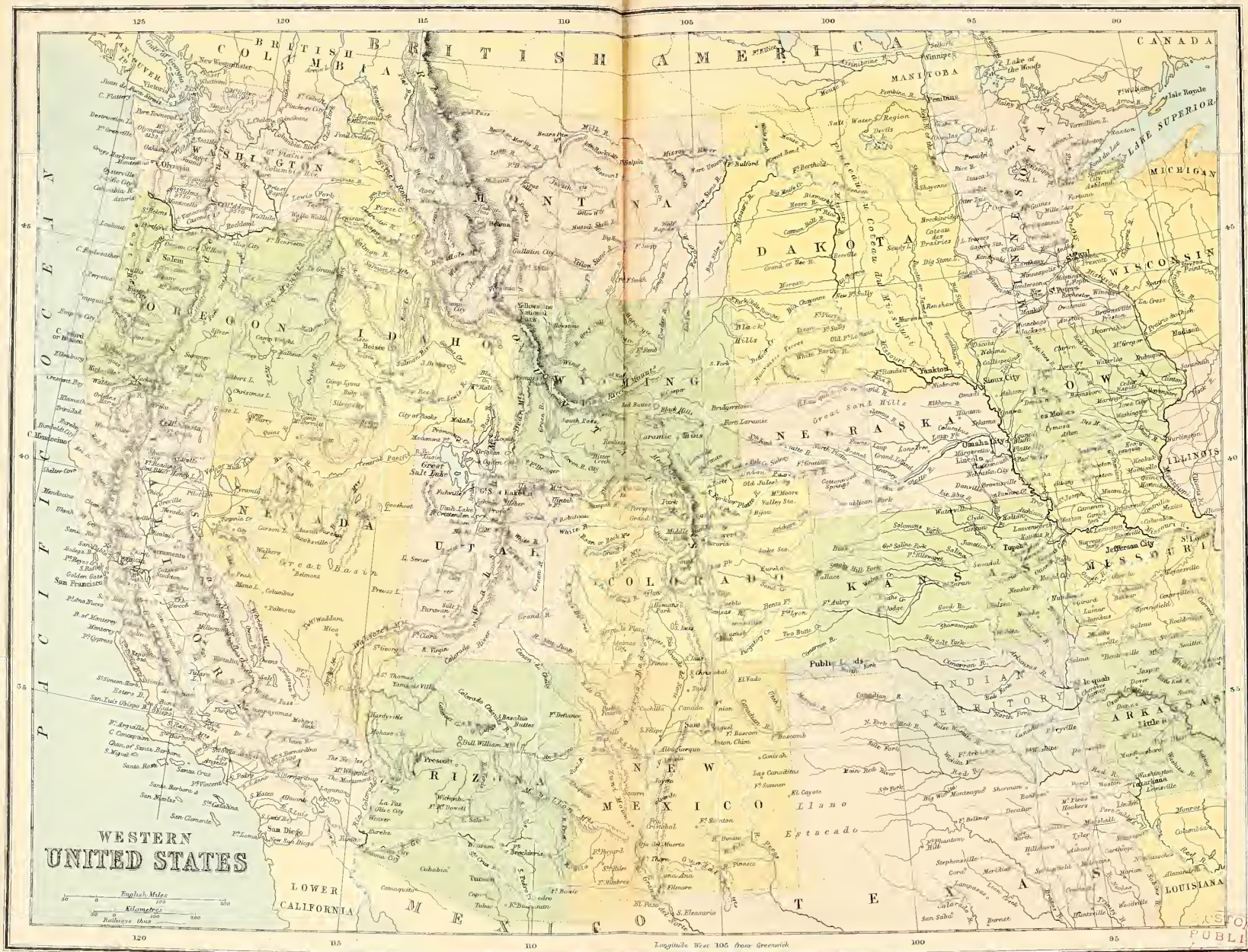

William Collins, Sons & Co. Limited, Glasgow & London.

U.S. PUBLIC LIBRARY

William Collins Sons & Co. Limited. Glasgow & London.

BOSTON PUBLIC LIBRARY

William Collins Sons & Co. Limited, Glasgow & London.

BOSTON PUBLIC LIBRARY

William Collins, Sons & Co. Limited, Glasgow & London.

BOSTON PUBLIC LIBRARY

William Collins, Sons & Co. Limited, Glasgow & London.

TASMANIA
English Miles
BASS STRAIT
FURNEAUX GROUP
Flinders
Cape Barren I.
Clarke
BANKS STRAIT
Three Hummock I.
Robbins I.
C. Grim
Circular Hd.
Woolnorth
WELLINGTON
DORSET
DEVON
CORNWALL
MONTAGU
LINCOLN
WESTMORELAND
GLAMORGAN
SOMERSET
CUMBERLAND
FRANKLIN
MONMOUTH
PEMBROKE
BUCKINGHAM
HOBART
Forresters Pen.
Tasman Penin.
C. Pillar
Storm Bay
Port Davey
South West Cape
Tasman Hd.
Maria I.
Bruny I.
Macquarie Harb.
Point Hibbs
Rocky Cape
Elliot Cove
Pt. St. Vincent
Bathurst Harb.
Swan I.
Schouten I.
Freycinet Pen.
Frankland Pt.
Babel I.
Hummock I.
Chappell I.
C. Sir John
Swan I.
Eddystone
Tasman I.
Forestier Pen.
Sandy C.
Cape Sorell
Cape Grim
Cape Pillar
Cape Raoul
Cape Bruny
Cape Frederick Henry
Cape Ralph
Cape Pillar
Cape Hauy

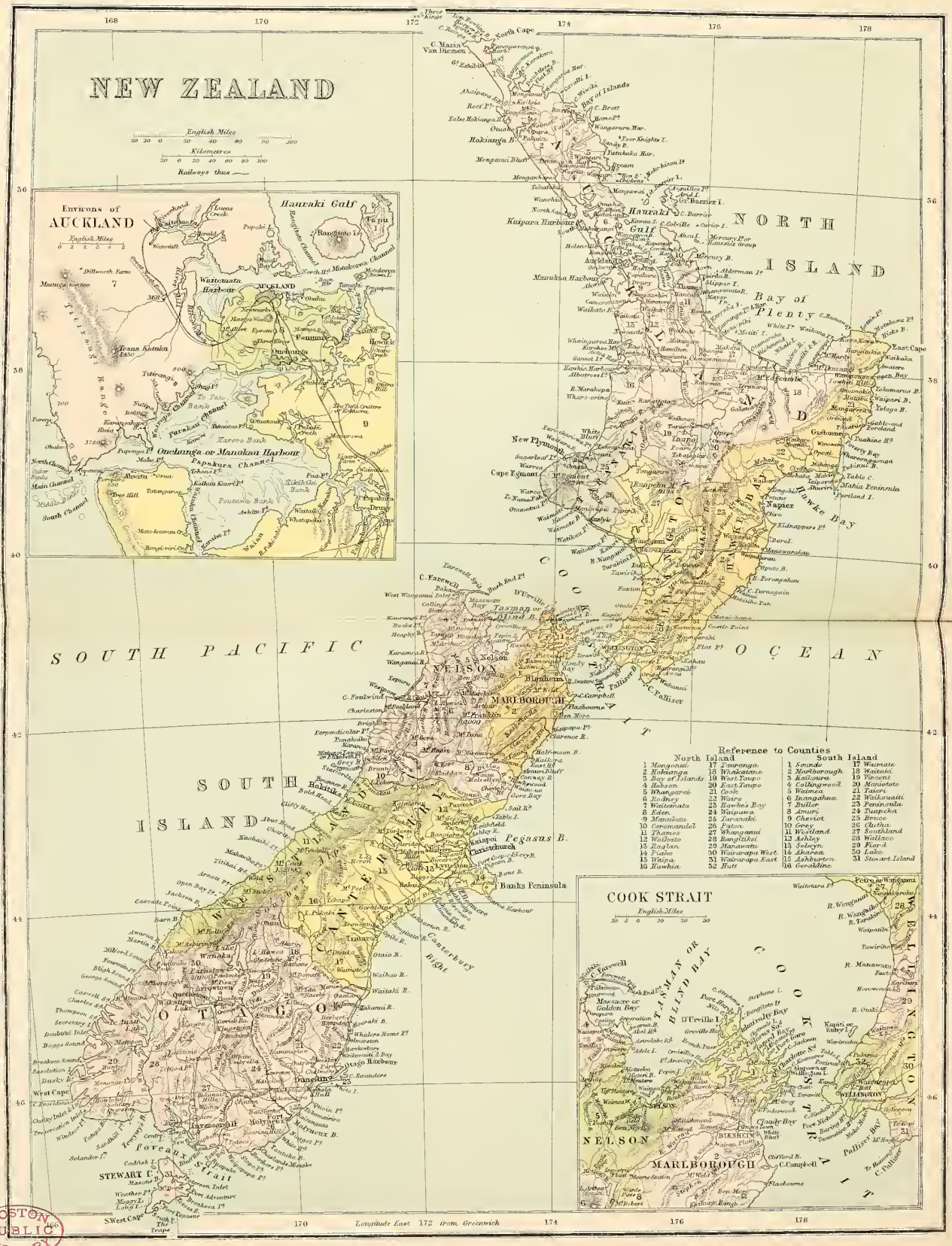

BOSTON PUBLIC LIBRARY

William Collins, Sons & Co. Limited, Glasgow & London.

William Collins, Sons & Co. Limited, Glasgow & London.

BOSTON PUBLIC LIBRARY

William Collins, Sons & Co. Limited Glasgow & London.

BOSTON PUBLIC LIBRARY

35 36

William Collins, Sons & Co. Limited, Glasgow & London.

William Collins, Sons & Co. Limited, Glasgow & London.

BOSTON PUBLIC LIBRARY
BOSTON PUBLIC LIBRARY

William Collins Sons & Co. Limited Glasgow & London.

William Collins Sons & Co. Limited Glasgow & London.

BOSTON PUBLIC LIBRARY

INDEX

TO THE

STUDENT'S ATLAS.

ABBREVIATIONS :—*b.* bay; *c.* cape; *co.* county; *cr.* creek; *dep.* department; *dist.* district; *fd.* fiord; *g.* gulf; *hd.* head; *har.* harbour; *i.* island; *is.* isles or islands; *l.* lake; *mt.* mountain; *mts.* mountains; *pt.* point; *pen.* peninsula; *pro.* province; *r.* river; *sd.* sound; *t.* town; *vol.* volcano.

	Lat.	Lon.	Map.
Aa	r 51 40N	5 30E	12
Aalborg	t 57 4N	9 53E	16
Aalborg	dist 56 50N	9 40E	16
Aalen	t 48 50N	10 7E	17
Aalst	t 50 56N	4 48E	12
Aar	r 47 7N	7 20E	13
Aar	r 46 40N	8 15E	13
Aar	r 47 33N	8 13E	13
Aarad Jeh	mt 23 0N	43 30E	25
Aaraus	t 47 23N	8 2E	13
Aarberg	t 47 3N	7 17E	13
Aarburg	t 47 19N	7 54E	13
Aardenburg	t 51 16N	3 27E	12
Aargbau	dist 47 25N	8 10E	13
Aarhuus	dist 56 10N	10 9E	16
Aarhuus	t 56 10N	10 12E	16
Aaridh	t 24 45N	46 35E	25
Abacaxis	r 5 0S	57 30W	7
Abaco, Little	t 26 45N	77 45E	21
Abadah	t 31 15N	52 40E	22
Abai, Blue Nile	r 11 30N	36 52E	25
Abaichapau	t 14 0N	89 30W	6
Abakansk	t 54 25N	90 50E	4
Abana	r 33 32N	86 32E	26
Abancay	t 13 55S	73 10E	21
Abba	t 13 10N	32 14E	25
Abba Jared	mt 13 16N	38 16E	25
Abbasabad	t 36 35N	56 31E	22
Abbaye	t 46 39N	6 19E	11
Abbeokuta	t 7 10N	8 15E	5
Abbeville	t 50 8N	1 54E	11
Abbeyfeale	t 52 22N	9 18W	10
Abbeyleix	t 52 54N	7 23W	10
Abbitibbe	t 48 55N	79 0W	27
Abbs, St.	h 55 55N	2 8W	9
Abdool Koorlei	t 12 8N	51 50E	25
Abel-beth-maachah	t 33 16N	35 35E	26
Aber Dovey	t 52 33N	4 3W	8
Aberaeron	t 52 14N	4 15W	8
Aberavon	t 51 36N	3 47W	8
Abercrombie	r 33 58N	149 20E	31
Aberdare	t 51 43N	3 26W	8
Aberdeen	t 9 9N	2 6W	9
Aberdeen	co 57 20N	2 40W	9
Aberdeen, Old	t 57 10N	2 6W	9
Aberdour	t 57 39N	2 12W	9
Aberfeldy	t 56 37N	3 52W	9
Abergavenny	t 51 49N	3 1W	8
Abergele	t 53 17N	3 35W	8
Abernethy	t 56 19N	3 13W	9
Abernethy Kirk	t 57 17N	3 42W	9
Aberystwith	t 52 25N	4 5W	8
Abi Shur	r 27 10N	55 44E	22
Abil or Yehla	t 32 42N	35 53E	26
Abila	t 33 37N	36 5E	26
Abilin	t 32 40N	35 13E	26
Abingdon	t 51 40N	1 16W	8
Abinger	dist 37 20N	147 50E	31
Abistrade	t 82 35N	68 0E	22
Abivard	t 37 55N	59 15E	22
Abo	t 60 30N	22 20E	19
Aboe	mt 24 36N	72 30E	21
Abomey	t 7 32N	1 52E	5
Aboo Arlsh	t 16 50N	42 55E	25
Abou Thubbil	t 24 30N	54 33E	25
Abouklir	t 31 30N	30 15E	25
Abouklit	t 31 10N	31 5W	25
Abrantes	t 39 20N	8 10E	15
Abruzzo Ultra	t 42 30N	13 50E	15
Abu Amed	t 19 15N	33 30E	25
Abu Egli	t 18 41N	33 38E	25
Abu Girgeh	t 28 30N	30 51E	25
Abu Harras	t 13 8N	29 46E	25
Abu Kharaz	t 14 30N	33 30E	25
Abu Sbaar	t 27 20N	33 41E	25
Abut	hd 43 10N	170 15E	32
Aby	t 65 5N	21 25E	16
Acajutbla Var	t 13 30N	89 45W	6
Acapulco	t 16 50N	99 50W	6
Acaraí Sierra	mt 1 0N	59 0W	7
Acari	t 15 35S	74 30W	29
Accra	t 5 30N	0 12W	5
Accrington	t 53 45N	2 21W	8
Acerenza	t 40 45N	15 59E	15
Acerra	t 41 0N	14 22E	15
Achagua	t 7 30N	67 55W	7
Acheen	t 5 36N	95 40E	4
Achill	t 53 58N	10 0W	10
Achill	hd 53 58N	10 15W	10
Achill	sd 53 54N	9 56W	10
Achill Cliffs	53 57N	10 4W	10
Achzib	t 33 3N	35 6E	26
Aci Realé	t 37 34N	15 9E	15
Aconcagua	vol 32 30S	70 0W	7
Acquapendente	t 42 44N	11 50E	15
Acqui	t 44 39N	8 28E	15
Acrahi	t 32 6N	35 22E	26
Acre	t 33 20N	35 25E	26
Acre	b 32 53N	35 3E	26
Acre, or Ptolemais	t 32 55N	35 3E	26
Ad. Dumer	t 17 31N	33 58E	25
Ada Kalesse	t 44 40N	22 28E	20
Adaeli, or Adel	t 12 0N	42 0E	25
Adalia	t 36 50N	30 48E	23
Adalia	g 36 20N	31 10E	23
Adamawa	dist 7 40N	13 30E	5
Adamello	mt 46 10N	10 30E	15
Adam's Bridge	9 5N	79 35E	21
Adam's Peak	mt 6 50N	80 26E	21
Adana	t 37 0N	35 20E	23
Adana	dist 37 0N	34 0E	23
Adar	t 9 30N	42 0E	25
Adda	t 5 50N	0 30E	5
Adelaide	t 34 53S	138 35E	31
Adelaide	dist 35 0S	138 46E	31
Adelaide	port 35 50S	138 40E	31
Adelhoden	r 46 33N	7 36E	13
Adelie	sd 66 0S	135 0E	2
Adellong	cr 35 15S	149 45E	31
Adelsberg	t 45 47N	14 14E	18
Aden	t 12 50N	45 15E	4
Aden	g 12 30N	47 30E	4
Aderer	dist 20 25N	11 40E	5
Adhem	t 34 20N	44 30E	23
Adi	r 2 35S	37 0E	5
Adige	r 45 7N	12 2E	15
Adiyaman	t 37 45N	38 26E	23
Adler	t 50 6N	16 10E	18
Adler	mt 50 20N	16 10E	18
Admiralty	i 40 55N	174 10E	32
Admiralty	is 3 0S	145 0E	2
Admont	t 47 34N	14 25E	18
Adony	t 15 37N	77 20E	21
Adorain	t 31 31N	35 2E	26
Adour	r 43 35N	1 10W	11
Adowa	t 14 13N	39 0W	25
Adra	t 36 45N	3 1W	14
Adrianople	t 41 42N	26 35E	16
Adriatic Sea	43 0N	15 0E	3
Adullam	t 31 38N	35 1E	26
Aeggisch Horn	mt 46 29N	8 4E	13
Aeltre	t 51 5N	3 26E	12
Aere	t 36 55N	36 19E	23
Aero	t 54 54N	10 20E	16
Aerschat	t 50 59N	4 50E	12
Afan	t 40 24N	37 48E	23
Afferdern	t 57 38N	6 4E	17
Afium Hara Hissar	t 38 45N	30 37E	23
Aflaj El	t 21 20N	44 0E	25
Aftan Wady El	t 24 0N	48 0E	25
Agably	t 28 20N	0 10E	5
Agades	t 17 0N	8 0E	5
Agades	is 38 0N	12 20E	15
Agadir	t 30 40N	9 20W	5
Agdah	t 32 25N	53 57E	22
Ageu	t 44 10N	0 40E	11
Aggerhuus	t 63 58N	11 0E	16
Aghor	r 25 50N	65 25E	22
Agih Wad	dist 15 0N	34 0E	25
Agno	t 46 0N	8 58E	13
Agoa Quinti	t 14 30S	49 0W	7
Agout	r 43 40N	1 55E	11
Agra	t 27 18N	78 2E	21
Agra	dist 26 50N	79 0E	21
Agram	t 45 49N	16 5E	20
Agreda	t 41 53N	1 55W	14
Agri	r 40 13N	16 35E	15
Aguas Calientes	t 21 55N	102 5W	6
Agueda	r 40 56N	6 50W	14
Aguilar	t 42 56N	4 18W	14
Aguilar	t 37 30N	4 40W	14
Aguja	pt 5 50S	81 10W	7
Aguilhas	c 34 50S	20 0E	5
Agweh	t 41 10N	29 50E	23
Ahalpara	t 35 12N	173 40E	32
Ahaipara	t 35 5S	173 10E	32
Abar	t 38 26N	47 0E	22
Ahascragh	t 53 24N	8 20W	10
Ahmak	t 31 30N	64 10E	22
Ahmedabad	t 23 0N	72 40E	21
Ahmednagur	t 19 10N	74 52E	21
Abou	t 36 37N	175 50E	32
Ahr	r 50 28N	6 56E	17
Aian	t 56 18N	133 10E	4
Aidin, or Guzeh Hissar	t 37 48N	37 29E	23
Aidinjik	t 40 20N	27 51E	20
Aig-du-Midi	mt 45 52N	6 54E	11
Aigle	t 46 19N	6 58E	13
Aiguilles	pt 36 5S	175 26E	32
Ailsa Craig	i 55 15N	5 7W	9
Ain	dep 46 2N	5 20E	11
Aia	r 45 50N	5 20E	11
Ain Kiyeb	El 19 30N	26 50E	25
Ain Tarbah	t 37 18N	35 50E	23
Aineh Ghieul	t 33 12N	28 45E	23
Aintal	t 37 58N	37 28E	23
Aion	t 69 50N	169 0E	4
Air, or Asheu	dist 18 10N	8 20E	5
Aird	t 58 15N	6 9W	9
Aird	pt 57 42N	6 18W	9
Airdrie	t 55 52N	4 0W	9
Aire	r 53 43N	0 54W	8
Airolo	t 46 32N	8 35E	13
Aisaluk	t 37 57N	27 22E	23
Aisne	dep 49 30N	3 35E	11
Aisne	r 49 24N	3 55E	11
Aivall	t 39 18N	26 40E	23
Aix	t 43 30N	5 30E	11
Aix	t 45 41N	5 55E	11
Aix la Chapelle	t 50 46N	6 4E	17
Aja	mt 27 45N	42 30E	25
Ajaccio	t 41 55N	8 25E	15
Ajaccio	g 41 58N	8 26E	15
Ajau	t 8 0N	49 0E	5
Ajman	dist 28 50N	46 0E	25
Ajmeen	t 26 30N	74 40E	21
Ak-hissar	t 38 50N	27 52E	23
Ak Serai	r 38 17N	34 4E	23
Ak Serai	t 39 57N	33 53E	23
Ak Shehr	t 33 23N	31 38E	23
Ak Tagh	mt 36 23N	29 40E	23
Ak Tagh	mt 39 0N	29 22E	23
Akabah	t 29 30N	35 0E	25
Akabah	g 28 30N	34 40E	25
Akarva	har 43 55N	173 0E	32
Akdam Gol	r 54 0N	93 30E	24
Akermau	t 46 10N	30 25E	19
Akhalzik	t 41 39N	42 59E	23
Akhdar Jeb	mt 23 10N	57 40E	25
Akhdar	dist 23 0N	57 15E	25
Akhiolyn	t 42 34N	27 40E	20
Akhlat	t 38 45N	42 15E	23
Akieva	t 61 19N	57 10E	19
Akinolinsk	t 50 45N	71 0E	4
Akka	t 29 0N	8 30W	5
Akolah	t 20 40N	77 0E	21
Akraunee	t 21 40N	74 22E	21
Aksu	t 41 0N	79 10E	24
Aksu	r 45 20N	80 40E	24
Aktirka	t 50 15N	35 8E	19
Akyab	t 20 12N	92 45E	4
Al Kub	t 30 54N	46 30E	23
Ala Kul	t 46 0N	81 30E	24
Ala	r 11 40N	49 30E	25
Ala Dagh	mt 39 25N	43 15E	23
Ala Tagh	mt 40 20N	32 0E	23
Ala Tau	mt 44 50N	81 30E	24
Alabama	dist 33 0N	87 0W	28
Alabama	r 31 15N	87 55W	28
Alacranes	t 22 41N	81 41W	29
Aladshah	t 40 9N	34 50E	23
Alagoas	t 9 35S	36 0W	7
Alagoas	dist 9 0S	36 15W	7
Alagon	r 39 55N	6 15W	14
Alagoz	mt 40 32N	44 11E	19
Alais	t 44 8N	4 5E	11
Alajauela	t 10 0N	84 28W	6
Aland	is 60 10N	20 0E	16
Alapajevsk	t 57 48N	61 58E	4
Alassio	t 44 1N	8 10E	15
Alatamaha	r 31 51N	82 0W	28
Alatir	t 54 48N	56 40E	19
Alaya	t 36 32N	32 4E	23
Alazeisk	t 71 0E	154 30E	4
Alba	t 44 41N	8 1E	15
Albade Tormesta	t 41 3N	5 30W	14
Albaniadis	t 41 0N	20 0E	20
Albano	t 41 43N	12 40E	15
Albans, St.	t 57 46N	0 19W	8
Albans, St.	t 33 20N	151 0E	31
Albany	t 42 37N	73 45W	28
Albany	t 35 0S	117 55E	31
Albany Fort	52 5N	82 10W	6

	Lat.	Lon.	Map.
Albany *i*	10 32S	142 32E	30
Albany *r*	51 40N	84 0W	6
Albenga *t*	44 3N	8 12E	15
Albemarle *sd*	36 0N	76 0W	28
Albert *l*	35 40S	139 18E	31
Albert *l*	42 45N	120 3W	28
Albert *r*	17 30S	139 45E	30
Albert *dist*	34 30S	140 0E	31
Albert's Vr... *sd*	72 30N	114 0W	6
Albort's Vr... *sd*	70 20N	117 40W	6
Albert Nyanza *l*	0 0N	29 30W	5
Alberton *t*	38 38S	146 40E	31
Albertville *t*	45 41N	6 22E	11
Albis *t*	47 16N	8 32E	13
Albostan *t*	38 6N	37 8E	23
Albrun *mt*	46 22N	8 16E	13
Albuera *t*	38 42N	6 40W	14
Albula *r*	46 40N	9 30E	13
Album *prom*	33 11N	35 11E	26
Albunal *t*	36 45N	3 15W	14
Albuquerque *t*	12 10N	81 50W	6
Albuquerque *t*	39 11N	6 50W	14
Albuquorquo *t*	35 5N	106 40W	28
Albury *t*	36 1S	147 0E	31
Alby *t*	43 55N	2 11E	11
Aleacerdo Sol *t*	38 24N	8 24W	14
Alcala do Henares	40 29N	3 24W	14
Alcala la Real *t*	37 34N	4 12W	14
Alcame *t*	37 59N	12 57E	15
Alcantura *r*	41 38N	0 5E	14
Alcantara *t*	2 15S	44 23W	7
Alcantara *t*	39 42N	6 42W	14
Alcaraz *t*	38 50N	2 38W	14
Alcaraz S. de *mt*	38 40N	2 30W	14
Alcolea *t*	41 0N	2 25W	14
Alcudia *b*	39 52N	3 10E	14
Alcudia *r*	38 40N	4 35W	14
Aldabra *i*	9 20S	46 20E	5
Aldan *r*	63 0N	133 0E	4
Aldanska *t*	61 25N	135 50E	4
Aldborough *t*	52 10N	1 36E	8
Aldeadavila *t*	40 55N	6 30W	14
Alderman *is*	36 58S	176 5E	32
Alderney *i*	49 44N	2 16W	11
Aldinga *b*	35 20S	138 25E	31
Ale Water *r*	55 30N	2 45W	9
Alegre *t*	30 0S	51 10W	7
Alegre, Porto *t*	18 0S	39 25W	7
Alcksinatz *t*	43 34N	21 40E	20
Alelbad *l*	0 14N	40 40E	25
Alencon *t*	48 27N	0 8E	11
Aleppo *dist*	36 20N	36 40E	23
Aleppo *t*	36 11N	37 9E	23
Aleppy *t*	9 30N	76 23E	21
Alcs *t*	39 47N	8 50E	15
Alessandria *t*	44 54N	8 37E	15
Alessie *t*	41 46N	19 40E	20
Alotschorn *t*	46 29N	8 0E	13
Aleutian *is*	52 0N	180 0W	4
Alexander *mt*	37 0S	144 15E	31
Alexander *pt*	15 50S	12 0E	5
Alexandria *t*	31 12N	29 52E	25
Alexandria *t*	45 19N	74 40W	27
Alexandria *t*	31 22N	92 28W	28
Alexandria *t*	56 0N	4 35W	9
Alexandrina, or Victoria *l*	35 30S	139 10E	31
Alexandrium *t*	32 1N	35 21E	26
Alexandropol *t*	40 47N	43 48E	23
Alexandrov *t*	50 5N	48 30E	19
Alexandrovsk *t*	51 20N	141 0E	4
Aloxievskaya *t*	50 15N	42 10E	19
Alfaro *t*	42 12N	1 46W	14
Alford *t*	53 16N	0 12E	8
Alford *r*	44 12S	171 35E	32
Alford Bridge	57 13N	2 45W	9
Alfreton *t*	53 6N	1 23W	8
Algaw *t*	27 10N	37 5E	25
Algociras *t*	36 10N	5 28W	5
Algeria *dist*	34 20N	3 0E	5
Alghoro *t*	40 34N	8 10E	14
Algiers *t*	36 48N	3 2E	5
Algiers *dist*	35 20N	4 0E	5
Algea *b*	33 55S	26 10E	5
Ali Mooradster	22 25N	69 0E	21
Allabad *t*	36 34N	51 50E	22
Aliaska *pen*	57 0N	158 0W	6
Allco, P.	39 24N	17 10E	15
Alicuda *i*	38 34N	14 16E	15
Alife *t*	41 21N	14 17E	15
Alingsas *t*	57 59N	12 35E	16
Aliwal *t*	31 0N	75 40E	22
Aliwal, N. *t*	30 55S	26 53E	5
Aljezur *t*	37 21N	8 51W	14
Alkon *t*	50 53N	5 16E	12
Alkmaar *t*	52 36N	4 46E	12
Allah Sholir *t*	38 20N	28 35E	23
Allahabad *t*	25 25N	81 55E	21
Allan, Bridge of	56 9N	3 55W	9
Allo *r*	54 7N	20 30E	17
Alleghany *r*	41 15N	79 45W	28
Alleghany, or Apalachian *mts*	38 0N	79 0W	28

	Lat.	Lon.	Map.
Allen *l*	54 7N	8 3W	10
Allenstein *t*	53 47N	20 28E	17
Allier *r*	44 50N	3 42E	11
Allior *dep*	46 50N	3 2E	11
Allingar *r*	34 50N	70 20E	22
Alloa *t*	56 7N	3 47W	9
Allumotte *i*	45 50N	77 5W	4
Allygurh *t*	27 50N	78 0W	21
Almaden *t*	38 41N	4 48W	14
Almagre *t*	38 54N	3 38W	14
Almalee *t*	36 44N	30 2E	23
Almansa *t*	38 54N	1 13W	14
Almansor *r*	38 55N	8 45W	14
Almazan *t*	41 30N	2 30W	14
Almcida *t*	19 55S	40 5W	7
Almeida *t*	40 44N	6 54W	14
Almele *t*	52 21N	6 40E	12
Almenaratejo *t*	38 40N	6 20W	14
Almeria *dist*	37 20N	2 20W	14
Almoria *g*	36 45N	2 30W	14
Almeria *t*	34 49N	2 32E	14
Almissa *t*	43 26N	16 41E	18
Almodavar del Campe *t*	38 45N	3 55W	14
Almoud *t*	56 26N	3 42W	9
Almond Wr. *r*	55 53N	3 40W	9
Almora *t*	29 40N	79 40E	21
Almuch *t*	53 25N	4 20W	8
Almudovar *t*	42 0N	0 28W	14
Almunecar *t*	36 45N	3 44W	14
Almunia *t*	41 34N	1 16W	14
Alno *r*	55 28N	1 35W	8
Alnwick *t*	55 25N	1 41W	8
Alora *t*	36 55N	4 42W	14
Alphen *t*	52 7N	4 40E	12
Alpnach *t*	46 56N	8 15E	13
Alps, Maritime *mts*	44 15N	7 30E	15
Alpstein *t*	47 15N	9 20E	13
Alsadamis, or Jeb Hauran *mt*	32 44N	36 44E	26
Alsen *t*	55 0N	9 52E	16
Alsh *l*	57 16N	5 38W	9
Alsibkah *l*	33 0N	8 30W	5
Alstahoug *t*	65 59N	12 30E	16
Alston, or Aldston *t*	54 49N	2 25W	8
Alt *t*	53 10N	13 0W	17
Altagracia *t*	10 45N	71 25W	7
Altamura *t*	40 48N	16 34E	15
Altan, North *l*	40 40N	98 32E	24
Altano *c*	39 14N	8 21E	14
Alten *r*	69 30N	22 50E	16
Alton *fd*	70 10N	22 50E	16
Altenburg *t*	50 59N	12 26E	18
Altengaard *t*	69 54N	22 50E	16
Altenmarket *t*	47 43N	14 39E	18
Altes Traesk *l*	68 30N	19 30E	16
Althorpe *i*	35 20S	136 53E	31
Altmann *mt*	47 14N	9 22E	13
Altmuhl *r*	49 10N	10 40E	17
Alton *t*	38 52N	90 15W	28
Alton *t*	51 9N	0 58W	8
Altona *t*	53 33N	9 58E	16
Altorf *t*	46 53N	8 38E	13
Altringham *t*	53 24N	2 20W	8
Altsehl *t*	48 35N	19 7E	18
Altstetten *t*	47 22N	9 32E	17
Altun Kupri *t*	35 51N	44 2E	23
Alushta *t*	44 42N	34 25E	19
Aluta *r*	44 15N	24 24E	18
Aluta *r*	45 47N	25 5E	18
Alyth *t*	56 38N	3 12W	9
Alzetto *r*	49 35N	6 7E	12
Amadiyah *t*	36 45N	43 20E	23
Amal *t*	59 8N	12 40E	16
Amalfi *t*	40 38N	14 37E	15
Amand, S *t*	46 42N	2 31E	11
Amarah *t*	20 44N	30 22E	25
Amarante *t*	41 20N	8 2W	14
Amarapura *t*	22 0N	96 10E	4
Amasia *t*	40 35N	35 55E	23
Amasserah *t*	41 45N	32 21E	23
Amatique *b*	16 0N	88 40W	6
Amaxichi *t*	38 49N	20 42E	20
Amay *t*	50 33N	5 17E	12
Amazon *r*	4 45S	77 30W	7
Amazen *mts*	0 0S	50 0W	7
Amazonas *dist*	5 40S	76 30W	7
Ambor *c*	11 50S	49 12E	5
Amborg *t*	49 25N	11 52E	17
Ambergris Cay *i*	18 0N	87 55W	6
Ambert *t*	45 30N	3 48E	11
Ambleteuse *t*	50 49N	1 40E	11
Amblove *r*	50 30N	5 40E	12
Amboise *t*	47 22N	0 59E	11
Ambriz *t*	7 32S	13 0E	5
Amhrose, S. *t*	26 0S	78 20W	7
Amhukol *t*	18 5N	31 38E	25
Amd *t*	15 40N	48 5E	25
Ameland *i*	53 29N	5 48E	12
Amersfoort *t*	52 9N	5 23E	12
Amcsbury *t*	51 10N	1 45W	8
Amiga *r*	60 0N	130 0E	4

	Lat.	Lon.	Map.
Amhara *dist*	13 0N	38 0E	25
Amherst *t*	45 47N	64 19W	27
Amherst *i*	34 20S	126 10E	30
Amherst *i*	44 8N	76 45W	27
Amherst *i*	47 15N	61 57W	27
Amherstburgh *t*	42 8N	83 7W	27
Amiens *t*	49 56N	2 19E	11
Amiranto *is*	6 0S	53 0E	5
Amiskan *t*	35 46N	48 5E	22
Am-majura *t*	11 15N	26 10E	25
Ammer *l*	48 0N	11 8E	17
Amool *t*	36 30N	52 25E	22
Amoor *g*	52 30N	142 0E	4
Amoer, or Saghalion *r*	48 25N	130 0E	4
Amorgo *is*	36 50N	25 55E	20
Amoy *t*	24 20N	118 0E	24
Ampesta *t*	40 45N	0 40E	14
Ampthill *t*	52 2N	0 30W	8
Ampurias Cas do *t*	42 16N	3 5E	14
Amra *t*	22 22N	41 20E	25
Amritsar *t*	31 40N	74 55E	21
Amstag *t*	46 46N	8 39E	13
Amstel *r*	52 6N	4 51E	12
Amstelween *t*	52 18N	4 50E	12
Amsterdam *t*	6 8N	58 20W	7
Amsterdam *t*	52 22N	4 55E	12
Amsterdam *i*	38 0S	78 0E	2
Amtchitka *i*	51 32N	179 25E	4
Amwas *t*	31 51N	35 0E	26
Anab *t*	31 26N	35 5E	26
Anabarsk *g*	74 0N	113 30E	4
Anadir *g*	64 30N	179 0W	4
Anadir *r*	64 50N	173 0E	4
Auagni *t*	41 45N	13 11E	15
Anah *t*	34 26N	42 0E	23
Anaklia *t*	42 22N	41 33E	19
Anam *dist*	17 0N	106 0E	21
Anamour *c*	36 0N	32 50E	23
Anaphe *i*	36 21N	25 48E	20
Anata *t*	31 49N	35 16E	26
Anau To *l*	45 28S	168 5E	32
Ancona *t*	43 37N	13 31E	15
Anconis *t*	47 22N	1 10W	11
Ancud *t*	41 55S	73 55W	7
Ancutta *t*	10 55N	72 10E	21
Andaman *is*	12 30N	93 0E	4
Andamoka *t*	30 38S	137 20E	31
Andoer *t*	46 36N	9 26E	13
Andelfingen *t*	47 36N	8 40E	13
Andelys Ga *t*	49 15N	1 28E	11
Andones *t*	69 20N	15 40E	16
Andenno *t*	50 30N	5 5E	12
Audermatt *t*	46 38N	8 35E	13
Anderseg *t*	12 15N	38 10E	25
Andes *mts*	30 0S	70 0W	7
Andovorando *t*	18 55S	48 50E	5
Andikan *t*	33 55N	65 59E	21
Andkheoi *t*	36 46N	65 44E	22
Andöen *i*	69 10N	15 20E	16
Andöen *fd*	69 0N	16 0E	16
Andoma *l*	11 10N	19 10E	5
Andorra *t*	42 28N	1 29E	14
Andover *t*	51 12N	1 27W	8
Andrea, St. *c*	35 42N	34 37E	23
Andrew, St. *c*	16 10S	44 20E	5
Andrew, St. *i*	12 35N	81 45W	29
Androws, St. *t*	56 20N	2 48W	9
Andrews, St. *t*	45 4N	67 4W	27
Andrews, St. *b*	66 23N	2 40W	9
Andro *i*	37 50N	24 50E	20
Andro *t*	37 51N	24 57E	20
Andujar *t*	38 2N	4 3W	14
Anoizoh *t*	26 20N	43 40E	25
Anegada *i*	18 44N	64 20W	29
Angara *r*	35 30N	103 20E	24
Angaran *t*	26 42N	58 29E	22
Augastow *t*	34 32S	139 2E	31
Angatta *t*	10 25N	37 45E	25
Angcor *t*	13 20N	104 0E	16
Angorburg *t*	54 13N	21 45E	17
Angermanna *r*	63 50N	17 0E	16
Augermunde *t*	53 1N	14 0E	17
Angers *t*	47 25N	0 35W	11
Angeso *i*	63 45N	21 0E	16
Anglosea *i*	53 20N	4 20W	8
Anglosey *dist*	37 10S	145 30E	31
Augolalla *t*	9 31N	39 31E	5
Angora *prov*	39 40N	34 0E	23
Angostura *t*	8 8N	63 45W	7
Angouleme *t*	45 38N	0 9E	11
Angoxa *is*	16 20S	39 55E	5
Angra Peguona *t*	26 40S	15 0E	5
Anguilla Cay *t*	23 30N	79 30W	21
Anguran *t*	36 25N	47 45E	22
Anhomby *r*	21 5S	20 0W	5
Anholt *i*	56 45N	11 30E	16
Anklam *t*	53 52N	13 40E	17
Ankohar *t*	9 30N	39 55E	5
Anlior *t*	49 46N	5 37E	12
Aun Arbona *t*	42 21N	83 50W	28
Aun *c*	42 37N	70 35W	28
Ann *b*	12 0N	50 20E	
Annaborg *t*	50 35N	13 1E	17

	Lat.	Lon.
Annan Bank *t*	55 13N	3 25W
Annan Foot	54 58N	3 16W
Annan Water	55 2N	3 16W
Annapelis *t*	39 0N	76 24W
Anuapolis *t*	44 42N	65 34W
Annapu *r*	7 0S	50 30W
Anno Ste. *t*	46 35N	72 15W
Anne Ste. *t*	49 7N	66 31W
Annecy *t*	45 54N	6 7E
Annobou *i*	1 30S	5 40E
Annonay *t*	45 12N	4 44E
Annotta *t*	18 17N	76 47W
Anu's, St. *b*	46 13N	60 35W
Ans *t*	50 40N	5 32E
Ansbach *t*	49 17N	10 35E
Anse *t*	46 40N	88 25E
Ansoba *r*	16 55N	37 15E
Annesley *b*	15 15N	39 45E
Anstruther *t*	56 13N	2 43W
Antaco *mt*	37 10N	71 20E
Antakia *t*	36 11N	36 7E
Antalo *t*	13 15N	39 30E
Autarctic Ocean	75 0S	70 0E
Antibes *t*	43 33N	7 7E
Anticosti *i*	49 30N	63 0W
Antigonish *har*	45 40N	61 55W
Anti-Libanus *mt*	34 15N	36 25E
Antinoe *t*	27 55N	31 0E
Antioquia *t*	6 30N	76 15W
Antiparo *i*	37 0N	25 10E
Antipatris *is*	32 12N	34 59E
Antipodes *is*	49 25S	179 30E
Antisana *vol*	0 30S	78 22W
Antongil *b*	15 50S	49 50E
Autonio, S. *t*	25 30S	48 35W
Autonio, S. *t*	29 23N	98 37W
Antonio, Su. *b*	39 0N	1 24E
Autrim *co*	54 55N	6 15W
Antrim *t*	54 43N	6 13W
Ant-tsui *t*	39 20N	125 20E
Antwerp *t*	51 13N	4 24E
Antworp *dist*	51 15N	4 50E
Anxious *b*	33 25S	134 30E
Aosta *t*	45 43N	7 19E
Apoldooru *t*	52 13N	5 57E
Apeunines *mts*	43 0N	12 50E
Apeunines *mts*	44 25N	10 0E
Apenrade *fd*	55 4N	9 24E
Apenrade *t*	55 5N	9 10E
Apolda *t*	51 3N	11 32E
Apollonia *t*	32 11N	34 40E
Apolobamba *t*	13 0S	68 25W
Appalacheo *b*	29 52N	84 0W
Appalachicola *r*	30 23N	85 6W
Appelbo *t*	60 28N	13 59E
Appenzell *dist*	47 23N	9 25E
Appenzell *t*	47 19N	9 24E
Appin *t*	56 33N	5 23W
Appingedam *t*	53 19N	6 55E
Appleby *t*	54 35N	2 29W
Applocross *t*	57 26N	5 48W
Applecross *dist*	57 30N	5 45W
Apshoron *c*	40 20N	50 21E
Apsloy *mt*	30 10S	150 10E
Apsley *r*	31 0S	152 2E
Apsloy *t*	37 10S	141 20E
Apuro *r*	7 44N	67 0W
Apurimac *r*	11 30S	73 0W
Aquidahouana *r*	20 0S	55 30W
Aquila *t*	42 21N	13 22E
Arabah Wady	28 56N	32 15E
Arab Hissar *t*	37 36N	27 58E
Arabia Potræa *dist*	30 0N	30 0E
Arahlan Desort	27 0N	32 40E
Arabkir *t*	39 13N	38 43E
Arabs' Gulf	31 5N	29 20E
Aracan *dist*	20 30N	93 50E
Aracan *t*	20 45N	93 12E
Aracati *t*	4 35S	37 45W
Aracaju *t*	10 50N	37 5E
Araceua *t*	37 52N	6 38W
Arad *t*	46 10N	21 15E
Arad Tel *t*	31 19N	35 9E
Arafura Soa	9 0S	134 0E
Araguay *r*	7 0S	49 0W
Arair *t*	31 29N	35 50E
Aral Sea	45 0N	60 0E
Aralsk Fort	46 5N	61 45E
Aranda *t*	41 40N	3 40W
Ararat *gt. mt*	39 43N	44 8E
Ararat *lit. mt*	39 38N	44 25E
Ararat *t*	37 17S	142 55E
Aras *r*	39 30N	44 55E
Aras *r*	39 20N	47 10E
Arauce *t*	37 15S	73 25W
Arba *r*	41 55N	1 20W
Arbe *t*	44 46N	14 45E
Arbela *t*	32 48N	35 33E
Arboga *t*	59 28N	15 50E
Arbon *t*	47 31N	9 25E
Arbroath *t*	56 33N	2 35E
Archangel *t*	64 35N	40 45E
Archangel *dist*	66 0N	47 0E

	Lat.	Lon.	Map.
Archangel *t*	20 30 S	143 35 W	30
Archangelsk *t*	55 35 N	56 30 E	19
Archawa *t*	41 20 N	41 8 E	23
Archelais *t*	32 12 N	35 30 E	26
Arcis sur Aube *t*	48 29 N	4 9 E	11
Arcos *t*	1 20 S	45 20 W	7
Arcot *t*	12 50 N	79 22 E	21
Arctic Ocean	68 0 N	70 0 E	1
Arda *r*	41 35 N	25 55 E	20
Ardaban *t*	41 8 N	42 48 E	23
Ardanutch *t*	40 57 N	42 4 E	23
Ardara *t*	54 46 N	8 25 W	10
Ardashan *t*	41 13 N	41 3 E	23
Ardeche *dep*	44 40 N	4 20 E	11
Ardeche *r*	44 30 N	4 25 E	11
Ardee *t*	53 52 N	6 32 W	10
Ardekan *t*	32 28 N	54 18 E	22
Arden *mt*	32 5 S	137 55 E	31
Ardennes Forest	49 45 N	5 5 E	11
Ardetz *t*	46 45 N	10 12 E	13
Ardfert *t*	52 19 N	9 47 W	10
Ardglass *t*	54 16 N	5 37 W	10
Ardgower *dist*	54 46 N	5 20 W	10
Ardilla *r*	38 13 N	7 5 W	14
Ardjuid *r*	46 10 N	27 10 E	20
Ardmore *t*	51 57 N	7 43 W	10
Ardnamurchan *dist*	56 42 N	6 0 W	9
Ardnamurchan *pt*	56 41 N	6 14 W	9
Ardrishaig *t*	56 1 N	5 27 W	9
Ardrossan *t*	55 38 N	4 47 W	9
Arecibo *t*	18 30 N	66 40 W	29
Arefina *t*	60 20 N	57 30 E	19
Arenas *pt*	10 58 N	83 45 W	7
Arendal *t*	58 30 N	8 42 E	16
Arendonck *t*	51 19 N	5 6 E	12
Arenöe *t*	70 15 N	20 40 E	16
Arequipa *t*	16 18 S	71 32 W	7
Arevallo *t*	42 0 N	2 30 W	14
Arezzo *t*	43 29 N	11 59 E	15
Arganda *t*	40 18 N	3 25 W	14
Argeles *t*	42 59 N	0 5 W	11
Argentan *t*	48 44 N	0 1 W	11
Argentat *t*	45 5 N	1 59 E	11
Argentiera *c*	40 45 N	8 9 E	15
Argentieres *t*	44 47 N	6 39 E	11
Argenton *t*	46 34 N	1 30 E	11
Argesan *r*	31 30 N	66 42 E	22
Argeus *r*	43 26 N	6 35 E	11
Arghana *t*	38 21 N	39 45 E	23
Argo *i*	19 30 N	13 20 E	5
Argob *dist*	33 2 N	36 25 E	26
Argos *t*	37 38 N	22 44 E	20
Argowan *t*	38 50 N	38 26 E	23
Arguin *t*	20 35 N	16 20 W	5
Argun *r*	52 0 N	120 35 E	4
Argunskoi *t*	51 30 N	119 55 E	4
Argyle *dist*	34 40 S	149 55 E	31
Argyle *co*	56 10 N	5 40 W	9
Argyrokastro *t*	40 12 N	20 16 E	20
Arica *t*	18 20 S	70 18 W	7
Aridsong *t*	29 15 N	86 0 E	24
Ariege *dep*	42 55 N	1 25 E	11
Ariege *r*	43 0 N	1 38 E	11
Arimathea *t*	32 2 N	35 8 W	26
Arinos *r*	10 0 S	58 20 W	7
Aripo *t*	8 48 N	79 57 E	21
Arisaig *dist*	56 57 N	5 42 W	9
Arish *t*	31 2 N	33 42 E	25
Arispe *t*	30 26 N	109 52 W	24
Arizona *dist*	32 20 N	112 0 W	28
Arjan *t*	32 25 N	35 45 E	26
Arjeplog *t*	66 8 N	17 58 E	16
Arjish *r*	45 45 N	25 10 E	18
Arkadhia *t*	37 4 N	21 40 E	20
Arkadhia *g*	37 25 N	21 30 E	20
Arkaig *t*	56 58 N	5 10 W	9
Arkansas *dist*	34 52 N	92 15 W	28
Arklow *t*	52 48 N	6 9 W	10
Arlberg *mt*	47 10 N	10 10 W	18
Arles *t*	43 40 N	4 39 E	11
Arlon *t*	49 41 N	5 49 E	11
Armadale *t*	30 28 S	151 35 E	31
Armadale *b*	58 34 N	4 4 W	9
Armagh *co*	54 18 N	6 30 W	10
Armagh *t*	54 21 N	6 39 W	10
Armenia *dist*	39 40 N	42 0 E	23
Armyro *t*	39 11 N	22 46 E	20
Armyro *l*	35 25 N	24 0 E	20
Arnäs *t*	63 20 N	18 48 E	16
Arnauti *c*	35 9 N	32 17 E	23
Arne *t*	48 30 N	3 10 E	11
Arnemuiden *t*	51 30 N	3 41 E	12
Arnhem *t*	51 59 N	5 55 E	12
Arnhem *b*	12 25 S	136 10 E	30
Arnhem *c*	12 25 S	137 5 E	30
Arno *r*	43 46 N	11 0 E	15
Arnolt *pt*	43 45 S	169 10 E	32
Arnon *r*	31 28 N	35 45 E	26
Arnprior *t*	45 23 N	76 25 E	4
Arnsberg *t*	51 24 N	8 4 E	17
Arnstadt *t*	50 50 N	10 58 E	17
Arnswalde *t*	53 9 N	15 23 E	17

	Lat.	Lon.	Map.
Aroer *r*	31 13 N	35 2 E	26
Arona *t*	45 44 N	8 33 E	15
Arpino *t*	41 38 N	13 36 E	15
Arra *mts*	52 50 N	8 20 W	10
Arrai *t*	7 8 N	58 58 W	7
Arran Lowddy *mt*	52 47 N	3 42 W	8
Arran *i*	55 33 N	5 15 W	9
Arras *t*	50 18 N	2 49 E	11
Arrecifes *t*	33 52 S	60 20 W	7
Arrenig *mt*	52 48 N	3 47 W	8
Arrochar *t*	56 11 N	4 45 W	9
Arroo *is*	6 30 S	134 30 E	30
Arroux *r*	46 50 N	4 10 E	11
Arrow *t*	54 3 N	8 20 W	10
Arrowsmith *mt*	32 8 S	118 10 E	30
Arrowsmith *mt*	30 10 S	141 30 E	31
Arrowtown *t*	44 56 S	168 55 E	32
Arta *t*	39 10 N	21 4 E	20
Arta *r*	39 0 N	21 10 E	20
Arta *g*	38 59 N	20 55 E	20
Arthur *l*	41 50 S	172 50 E	32
Arthur *mt*	41 10 S	172 42 E	32
Arthur *mt*	27 22 S	135 58 E	31
Artvin *t*	41 1 N	41 40 E	23
Arun *r*	50 55 N	0 32 W	8
Arundel *t*	50 50 N	0 33 W	8
Arva *r*	49 10 N	19 0 E	18
Arvas Tjell *mt*	66 31 N	18 40 E	16
Arve *r*	46 0 N	6 37 E	11
Arvika *t*	59 41 N	12 39 E	16
Arzamas *t*	55 25 N	43 59 E	19
Asama-yama *t*	36 26 N	138 50 E	24
Asaph, St. *t*	53 15 N	3 26 W	8
Asarna *t*	62 41 N	14 30 E	16
Ascalon *t*	31 39 N	34 32 E	26
Ascea *t*	40 7 N	15 8 E	15
Ascension *b*	19 40 N	87 38 W	6
Ascension *i*	8 0 S	14 30 W	5
Aschaffenburg *t*	49 58 N	9 9 E	17
Aschaffenburg *dist*	50 0 N	10 0 E	17
Aschersleben *t*	51 45 N	11 26 E	17
Ascoli *t*	41 10 N	15 34 E	15
Ascoli *t*	42 49 N	13 35 E	15
Ascona *t*	46 9 N	8 44 E	15
Asek *t*	35 52 N	52 15 E	22
Asele *t*	64 14 N	17 12 E	16
Asendorf *t*	52 46 N	8 59 E	17
Ashangee *t*	12 30 N	39 50 E	25
Ashantee *dist*	7 0 N	2 0 W	5
Ashbourne *t*	53 1 N	1 44 W	8
Ashburnham *dist*	33 15 S	148 30 E	31
Ashburton *t*	50 30 N	3 44 W	8
Ashburton *r*	44 0 S	171 10 E	32
Ashby-de-la-Zouch *t*	52 45 N	1 27 W	8
Ashdod *t*	31 45 N	34 41 E	26
Ashor *tribe*	33 0 N	35 15 E	26
Ashford *t*	51 9 N	0 49 E	8
Ashley *r*	43 12 S	172 40 E	32
Ashraf *t*	36 40 N	53 22 E	22
Ashtaroth *t*	32 47 N	36 5 E	26
Ashtola *i*	25 5 N	63 45 E	22
Ashton *t*	53 30 N	2 6 W	8
Asia	45 0 N	100 0 E	2
Asiago *t*	45 51 N	11 31 E	15
Asia Minor	39 0 N	30 0 E	2
Asinara *i*	41 3 N	8 18 E	15
Askaig, Port	55 50 N	6 7 W	9
Askeaton *t*	52 36 N	8 58 W	10
Askersund *t*	58 54 N	14 50 E	16
Askerun *t*	32 50 N	50 52 E	22
Askulan *t*	31 39 N	34 32 E	26
Asnen *l*	56 40 N	15 40 E	16
Asperen *t*	51 53 N	5 8 E	12
Aspern *t*	48 36 N	16 29 E	18
Aspinwall *t*	9 22 N	79 55 W	7
Aspiring *mt*	44 27 S	168 45 E	32
Aspro-potamo *r*	38 35 N	21 17 E	20
Aspy *b*	46 54 N	60 29 W	27
Assam *dist*	26 40 N	94 30 E	21
Assar-koui *t*	37 5 N	31 0 E	23
Assaye *t*	20 25 N	75 50 E	21
Asseergurh *t*	21 30 N	76 20 E	21
Assen *t*	52 59 N	6 34 E	12
Assens *t*	55 16 N	9 53 E	16
Asser *t*	32 20 N	35 25 E	26
Assesse *t*	50 23 N	5 1 E	12
Assinee *t*	5 8 N	3 16 W	5
Assiniboine *r*	50 0 N	101 30 W	6
Assouan *t*	24 5 N	32 56 E	25
Assumpcion *t*	2 15 S	72 30 W	7
Assynt *t*	58 7 N	5 0 W	9
Assynt *t*	58 7 N	5 5 W	9
Astara *t*	38 22 N	48 50 E	22
Asterabad *t*	36 50 N	54 26 E	22
Asterabad *b*	37 0 N	54 0 E	22
Astoria *t*	46 8 N	123 42 W	28
Astrakan *dist*	48 0 N	45 40 E	19
Astrakan *t*	46 25 N	48 5 E	19
Astropalxa *t*	36 35 N	26 25 E	23
Asuncion *t*	25 18 S	57 45 W	7
Atacama Desert	24 40 S	70 0 W	7

	Lat.	Lon.	Map.
Atalak, Jeb. *mt*	26 0 N	46 30 E	25
Atar *t*	20 0 N	11 32 W	55
Atbara *t*	17 30 N	34 36 E	24
Atcha *i*	52 10 N	174 30 W	5
Atfleh *t*	29 26 N	31 20 E	22
Ath *t*	50 37 N	3 47 E	16
Athabasca *l*	59 0 N	110 0 W	6
Athabasca *r*	57 30 N	111 30 W	0
Athboy *t*	53 37 N	6 55 W	10
Athenry *t*	53 18 N	8 45 W	18
Athens *t*	33 52 N	83 22 W	28
Athens *t*	36 7 N	92 13 W	28
Athens *t*	37 59 N	23 44 E	20
Atherstone *t*	52 35 N	1 31 W	0
Athleague *t*	53 34 N	8 16 W	10
Athlone *t*	53 25 N	7 55 W	19
Atholl Forest	56 50 N	3 45 W	0
Athos *mt*	40 20 N	24 0 E	20
Athos *pen*	40 50 N	24 15 E	20
Athy *t*	52 59 N	6 59 W	10
Atkarsk *t*	51 45 N	44 50 E	19
Atlanta *t*	33 39 N	84 30 W	18
Atlantic Ocean	30 0 N	40 0 W	1
Atlantika *mt*	9 0 N	12 0 E	5
Atlas *mts*	31 30 N	8 20 W	5
Atna *r*	60 15 N	143 50 W	6
Atorai *t*	2 20 N	58 58 W	7
Atran *r*	57 20 N	13 0 E	16
Atrato *r*	7 30 N	77 10 W	7
Atrek *r*	37 54 N	57 10 E	22
Atri *t*	42 30 N	14 0 E	15
Attaroth *t*	31 35 N	35 41 E	26
Atter See *l*	47 52 N	13 32 E	17
Attleborough *t*	52 31 N	1 1 E	8
Attock *t*	33 55 N	72 20 E	21
Attow *is*	53 30 N	174 0 E	4
Aube *dep*	48 15 N	4 0 E	11
Aube *r*	48 18 N	4 30 E	11
Aubeterre *t*	45 13 N	0 12 E	11
Aubigny *t*	47 26 N	2 28 E	11
Aubin, St. *t*	46 53 N	6 47 E	13
Aubonne *t*	46 29 N	6 24 E	11
Auburn *t*	34 0 S	138 40 E	11
Aubusson *t*	45 58 N	2 12 E	11
Auch *t*	43 39 N	0 35 E	31
Auchenleck *t*	55 28 N	4 19 W	9
Auchterarder *t*	56 17 N	3 42 W	9
Auckland *t*	36 52 S	174 48 E	32
Auckland *prov*	37 30 S	175 30 E	32
Auckland *dist*	36 50 S	149 40 E	31
Aude *dep*	43 5 N	2 30 E	11
Aude *r*	43 10 N	2 15 E	11
Aude *r*	43 15 N	3 5 E	11
Audierno *t*	48 1 N	4 35 W	11
Auggur *t*	23 46 N	76 2 E	21
Aughnacloy *t*	54 25 N	6 59 W	10
Aughrim *t*	52 51 N	6 19 W	10
Augsburg *t*	48 22 N	10 56 E	17
Augst *t*	47 32 N	7 44 E	13
Augusta *t*	44 26 N	69 45 W	28
Augusta *t*	33 30 N	81 45 W	28
Augusta *t*	37 13 N	15 12 E	15
Augusta, Port	32 30 S	137 45 E	36
Augustine, St. *t*	29 53 N	81 24 W	28
Augustine, St. *b*	23 30 S	43 35 E	5
Augustus *i*	15 30 S	124 30 E	30
Augustus *mt*	25 45 S	117 0 E	30
Augustus, Ft. *t*	57 8 N	4 43 W	9
Aulad *t*	17 3 N	54 5 E	25
Aulne *r*	48 7 N	3 55 E	11
Auray *t*	47 40 N	3 0 W	11
Aurich *t*	53 29 N	7 30 E	17
Aurillac *t*	44 57 N	2 29 E	11
Auron *r*	47 12 N	2 3 E	12
Aurungabad *t*	19 55 N	75 25 E	21
Aussee *t*	47 36 N	13 48 E	18
Austa *t*	11 30 N	41 30 E	25
Austell, St. *t*	50 20 N	4 46 W	8
Austerlitz *t*	49 9 N	16 52 E	18
Austin City *t*	30 17 N	97 45 W	28
Australia	25 0 S	130 0 E	1
Australian Alps	36 40 S	148 0 E	31
Austria	48 0 N	14 35 E	3
Autun *t*	46 58 N	4 20 E	11
Auvergne *mts*	45 30 N	2 50 E	11
Auvernier *t*	46 59 N	6 54 E	11
Auxerre *t*	47 55 N	3 35 E	11
Auxonne *t*	47 10 N	5 52 E	11
Ava *t*	21 55 N	96 5 E	4
Ava *t*	35 22 N	49 21 E	22
Avagh *t*	53 56 N	7 34 W	10
Avallon *t*	47 28 N	3 54 E	11
Avelino *mt*	42 10 N	13 20 E	15
Avellino *t*	40 56 N	14 48 E	15
Avenches *t*	46 52 N	7 3 E	13
Averoe *i*	63 0 N	7 35 E	16
Aversa *t*	40 59 N	14 11 E	15
Averser Rhein *r*	46 33 N	9 26 E	13
Aves *is*	12 5 N	67 30 W	29
Avesnes *t*	50 9 N	3 58 E	11
Avesnes le Comte *t*	50 16 N	2 33 E	11
Avesta *t*	60 9 N	16 8 E	16
Aveyron *dep*	44 18 N	2 40 E	11
Aveyron *r*	44 5 N	1 20 E	11
Avezzano *t*	42 2 N	13 28 E	15

	Lat.	Lon.	Map.
Avignon *t*	43 58 N	4 49 E	11
Avila *dist*	40 40 N	4 55 W	14
Aviso *r*	46 55 N	11 0 E	18
Aviz *t*	38 55 N	7 50 W	14
Avoca *r*	36 50 S	143 5 E	31
Avoca *t*	37 5 S	143 10 E	31
Avoid *b*	34 38 S	135 15 E	30
Avola *t*	36 54 N	15 8 E	15
Avon *r*	57 22 N	3 25 W	9
Avon *r*	52 3 N	2 8 W	8
Avon *r*	50 48 N	1 47 W	8
Avon *r*	51 25 N	2 30 W	8
Avon *r*	31 45 S	117 0 E	30
Avon Wr *r*	56 2 N	3 41 W	9
Avonmouth *t*	51 31 N	2 43 W	8
Avranches *t*	43 40 N	1 22 W	11
Avret Hissar *t*	40 50 N	22 39 E	20
Awarua *r*	44 25 S	168 10 E	30
Awatore *r*	41 55 S	174 0 E	32
Awe *t*	56 18 N	5 12 W	9
Awo *r*	56 24 N	5 10 W	9
Axe, Edge *mt*	53 15 N	1 57 W	8
Axel *t*	51 16 N	3 55 E	12
Axmouth *t*	50 43 N	3 2 W	8
Axum *t*	14 8 N	38 46 E	25
Ayacucho *t*	13 30 N	73 50 W	7
Ayamonte *t*	37 13 N	7 19 W	14
Ayas *t*	36 48 N	35 47 E	23
Ayash *t*	36 28 N	34 10 E	23
Aylesbury *t*	51 50 N	0 48 W	8
Aylmer *t*	45 21 N	75 56 W	27
Aylmer *l*	64 20 N	109 0 W	6
Aylsham *t*	52 47 N	1 15 E	8
Ayora *t*	39 6 N	1 11 W	14
Ayr *t*	55 28 N	4 38 W	9
Ayr *co*	55 25 N	4 27 W	9
Ayr *b*	55 30 N	4 36 W	9
Ayr *pt*	54 27 N	4 20 W	9
Ayr Wr. *r*	55 28 N	4 30 W	9
Ayrao *t*	2 5 S	60 30 W	7
Azekah *t*	31 41 N	34 58 E	26
Azorbijan *dist*	38 0 N	46 10 E	22
Azimgurh *t*	26 0 N	83 15 E	21
Azof *t*	47 8 N	39 10 E	19
Azores *is*	38 0 N	27 0 W	5
Azov Sea	46 0 N	37 0 E	19

B

	Lat.	Lon.	Map.
Baalath *t*	32 3 N	35 2 E	26
Baalbec *t*	33 59 N	36 10 E	23
Baalmeon *t*	31 44 N	35 48 E	26
Bab-el-mandeb *str*	12 40 N	43 30 E	25
Baba *c*	39 28 N	26 5 E	23
Baba Castle	39 28 N	26 5 E	23
Babadagh *t*	44 53 N	28 50 E	20
Babai *t*	42 25 N	20 35 E	20
Babina *t*	28 53 S	153 32 E	31
Babuyan *is*	19 10 N	121 50 E	24
Bacalar *t*	18 40 N	88 38 W	29
Bachil *mt*	47 18 N	8 53 E	13
Bachmuth *t*	48 35 N	37 50 E	19
Backergunje *t*	22 35 N	90 20 E	21
Backstairs Pass.	35 40 S	138 10 E	31
Bacs *t*	45 24 N	19 15 E	18
Bad *t*	6 10 N	49 15 E	5
Bad *t*	47 10 N	13 0 E	18
Badsgry *t*	6 30 N	2 55 E	5
Badajos *t*	38 50 N	6 46 W	14
Badakshan *dist*	37 0 N	71 0 E	22
Baden *t*	48 1 N	16 13 E	18
Baden *t*	48 46 N	8 14 E	17
Baden *dist*	47 28 N	8 18 E	13
Badenoch *dist*	57 4 N	4 8 W	9
Baol Baol *l*	35 48 S	143 30 E	31
Baeza *t*	37 59 N	3 27 W	14
Baffa *t*	34 47 N	32 24 E	23
Baffin's Bay	73 0 N	66 0 W	6
Bafk *t*	31 44 N	55 48 E	23
Baft *t*	29 5 N	55 50 E	22
Bagdad *t*	33 19 N	44 28 E	23
Bagdad *dist*	34 0 N	44 0 E	23
Bagnères *t*	43 4 N	0 8 E	11
Bagnères de Luchon *t*	42 50 N	0 35 E	11
Bago *t*	35 32 S	147 54 E	31
Bagomoyo *t*	6 30 S	38 40 E	5
Bagur *c*	41 56 N	3 16 E	14
Bahama Chan.	22 30 N	78 0 W	29
Bahama *is*	24 0 N	76 0 W	29
Bahia *dist*	13 0 S	43 0 W	7
Bahia Blanca *t*	39 0 S	61 50 W	7
Bahia, or Salvador, St. *t*	12 55 S	38 20 W	7
Bahr el Abiad *r*	13 15 N	32 14 E	25
Bahr el Arab *r*	9 10 N	29 50 E	25
Bahr el Azrek, or Blue Nile *r*	12 15 N	34 15 E	25
Bahr el Jur *r*	9 10 N	29 50 E	25
Bahrein *is*	26 20 N	50 40 E	25
Bai *t*	41 45 N	81 5 E	24
Baiburt *t*	40 15 N	40 10 E	23

	Lat.	Lon.	Map.
Baikal l	53 0N	107 0E	4
Baikul........t	12 20N	75 83E	21
Bailieborough t	53 55N	6 57W	10
Bailundo.....t	12 10S	15 20E	5
Bainder......t	38 10N	27 38E	23
Bainder......t	40 47N	32 38E	23
Baines......mt	17 16S	130 45E	30
Bairenthe ....t	49 50N	11 30E	17
Baise ....r	43 40N	0 28E	11
Baiteol........t	21 52N	77 55E	21
Baja ....t	46 10N	18 59E	18
Baker ......mt	48 25N	122 10W	28
Bakeu.........t	46 35N	26 52E	20
Bakewell.....t	53 13N	1 40W	8
Bakha Na-moor l	33 30N	81 10E	24
Bakhtegan ...l	29 30N	54 0E	22
Baktshisarai ..t	44 45N	33 59E	19
Baku ....dist	40 0N	44 0E	19
Baku ....t	40 22N	49 52E	19
Bala ....t	52 55N	3 36W	8
Bala...........l	52 54N	3 36W	8
Balachna.....t	56 30N	43 52E	19
Balaklava....t	44 30N	33 37E	19
Balasore......t	21 30N	87 0E	21
Balassa ......t	48 5N	19 17E	18
Balateu.......t	46 45N	17 45E	18
Balbriggan....t	53 36N	6 11W	10
Balclutha.....t	46 15S	169 46E	32
Baldegger....l	47 12N	8 15E	13
Baldenburg...t	53 53N	16 50E	17
Balfron.......t	56 5N	4 19W	9
Balfroosh ....t	36 32N	52 45E	22
Balikesri......t	39 31N	27 49E	23
Balingtang ...s	20 0N	122 15E	24
Ballngtang chan	19 50N	121 50E	4
Balis..........t	36 1N	38 7E	23
Balkan, Lit. mts	42 58N	26 30E	20
Balkan.....mts	42 40N	25 0E	20
Balkash.......l	46 30N	76 0E	4
Balkh........t	36 45N	67 20E	22
Balla ....t	53 48N	9 11W	10
Ballaghaderreen.........t	53 54N	8 34W	10
Ballahulish ..t	56 38N	5 9W	9
Ballantrae.....t	55 6N	5 0W	9
Ballarat......t	37 28S	143 50E	31
Ballater......t	57 3N	3 4W	9
Ballina ....t	54 7N	9 10W	10
Ballinasloe....t	53 19N	8 14W	10
Ballinderry...t	54 40N	6 33W	10
Ballingarry...t	52 28N	8 51W	10
Ballinrobe.....t	53 38N	9 13W	10
Ballinskellig ..b	51 47N	10 15W	10
Balloch.......t	56 2N	4 36W	9
Ballon d' Alsace.........t	47 49N	6 50E	11
Ballston Spa...t	42 59N	73 53W	28
Ballycastle....t	55 12N	6 15W	10
Ballycastle....t	54 17N	9 21W	10
Ballyconnell...t	54 7N	7 35W	10
Ballydonegan b	51 37N	10 4W	10
Ballyhaunis ..t	53 46N	8 46W	10
Ballyheige.....t	52 23N	9 50W	10
Ballyjamesduff.........t	53 52N	7 12W	10
Ballymahon..t	53 34N	7 45W	10
Ballymena....t	54 52N	6 17W	10
Ballymoe.....t	53 42N	8 27W	10
Ballymote.....t	54 5N	8 31W	10
Ballynahinch.t	53 27N	9 52W	10
Ballynahinch.l	53 27N	9 49W	10
Ballyneen.....t	51 43N	8 57W	10
Ballysadare ..t	54 12N	8 31W	10
Ballysadare ..b	54 14N	8 36W	10
Ballyshannon t	54 30N	8 12W	10
Ballyteigue...b	52 12N	6 41W	10
Ballyvaghan..b	53 7N	9 9W	10
Ballywilliam..t	52 16N	8 7W	10
Balmer ....t	25 52N	71 20E	21
Balmoral.....t	57 2N	3 13W	9
Baloune.......r	28 20S	148 30E	30
Balquidder....t	56 22N	4 18W	9
Balranald ....t	34 35S	143 25E	31
Bals Fjord....	69 20N	18 50E	16
Balsam.......l	44 33N	78 55E	27
Balsamao ....t	8 40S	63 20W	7
Balsar.........t	20 36N	73 5E	21
Balstall ......t	47 18N	7 42E	13
Balta ....t	47 59N	29 35E	19
Baltchik......t	43 24N	28 12E	20
Baltic Sea......	57 0N	20 0E	19
Baltimore....t	39 20N	76 33W	28
Bam..........t	29 8N	58 15E	22
Bamhage.....r	4 30S	14 30E	5
Bambara....dist	12 40N	7 0W	5
Bamberg..... t	49 52N	10 54E	17
Bamian ....t	34 48N	67 25E	22
Bamo Myo....t	24 20N	97 10E	4
Bamunhattee.t	22 18N	86 10E	21
Banagher ....t	53 11N	7 59W	10
Banana......l	24 30S	150 0E	30
Banas.........r	26 0N	75 45E	21
Baubridge....t	54 21N	6 16W	10
Banbury......t	52 3N	1 19W	8
Banda Oriental	33 0S	56 0W	7
Bandah ......t	25 20N	80 25E	21
Bandon ......t	51 44N	8 43W	10
Bandon......r	51 43N	9 0W	10
Banff.........t	57 40N	2 32W	9
Banff ....co	37 24N	3 10W	9
Baufi Hunyud t	46 51N	23 0E	18
Bangalore....t	7 40S	121 55E	21
Bangitukia....t	37 43S	178 35E	32
Bangor.......t	53 14N	4 8W	8
Bangor.......t	54 40N	5 42W	10
Bangor.......t	44 49N	68 48W	28
Banias........t	33 16N	35 42E	23
Bankok ....t	13 48N	100 30E	4
Banks Land...	72 40N	121 30W	6
Banks......pen	43 40S	173 0E	32
Banks', Sir J. S., Group...	34 30S	136 20E	31
Banks........str	74 30N	115 0W	6
Bann ....r	54 52N	6 29W	10
Bannock ......t	44 55N	112 35W	28
Bannockhurn t	56 5N	3 55W	9
Bannow ......b	52 11N	6 48W	10
Bantry........t	51 40N	9 27W	10
Bantry ....b	51 37N	9 45W	10
Banya.........t	47 38N	23 43E	18
BanyaKapuik t	47 36N	23 52E	18
Banyaluka....t	44 40N	17 9E	20
Bar sur Aube..t	48 11N	4 42E	11
Bar sur Seine t	48 4N	4 22E	11
Bara ....t	13 45N	30 10E	25
Baracao.......t	20 20N	74 30W	29
Baradine ....dist	30 30S	148 50E	31
Barakhail.....t	32 24N	67 55E	22
Barasal ......t	22 41N	88 35E	21
Barbacena....t	21 10S	44 5W	7
Barbadees...is	13 12N	57 38W	29
Barbara Sta..i	33 32N	119 0W	28
Barbastro ....t	41 53N	0 11E	14
Barbe, St.....is	50 10S	55 55W	27
Barberry......t	6 29N	80 2E	21
Barbezieux ...t	45 25N	0 10W	11
Barca ......dist	31 40N	21 30E	5
Barcelona ....t	10 10N	64 45W	7
Barcelona ....t	38 10N	15 10E	15
Barcelonette...t	44 24N	6 30E	11
Barcollas.....t	41 33N	8 30W	14
Bardsey.......i	52 45N	4 47W	8
Bareilly......t	28 25N	79 25E	21
Barent's Land t	76 0N	70 0E	2
Barfleur.......t	49 39N	1 18W	11
Bargaza.......t	37 2N	28 2E	23
Bari ....t	41 8N	16 55E	15
Barima.......pt	8 35N	60 10E	29
Barings ......t	0 35S	36 30E	5
Bark..........l	45 27N	77 53W	27
Barka......dist	15 50N	38 0E	25
Barka ....r	18 15N	37 20E	25
Barker......mt	34 59S	139 0E	31
Barking.......t	51 28N	0 5E	8
Barkul........t	43 40N	94 0E	24
Bar le Duc....t	48 44N	5 10E	12
Barletta......t	41 20N	16 20E	15
Barmen.......t	51 15N	7 12E	17
Barmen......t	22 8S	17 0E	5
Barmouth....t	52 43N	4 3W	8
Barn ....b	44 8S	168 20E	32
Barnard.......t	54 34N	1 54W	8
Barnaul......t	53 25N	83 15E	4
Barneveld....t	52 8N	5 36E	12
Barnsley......t	53 33N	1 28W	8
Barnstaple ...t	51 0N	4 4W	8
Baroda ....t	22 20N	73 15E	21
Barpan ......t	26 0N	61 18E	22
Barquisimete t	9 52N	69 5W	7
Barra........r	3 0S	59 20W	7
Barra ....hd	56 48N	7 37W	9
Barra.........is	56 55N	7 20W	9
Barra..........i	57 2N	7 27W	9
Barreiro.......t	38 40N	9 3W	14
Barrhead.....t	55 48N	4 24W	8
Barrhill......t	55 6N	4 46W	9
Barrie.........t	44 22N	79 45W	27
Barrier.......c	36 20S	175 33E	32
Barrier, Ra...mts	31 30S	141 30E	31
Barrington....t	43 35N	65 36W	27
Barrow......hd	54 7N	3 14W	8
Barrow ......pt	71 20N	155 50W	6
Barrow.......r	52 28N	6 56W	10
Barrow .....str	74 30N	92 30W	6
Barrows......l	48 5N	55 0W	27
Bartenstein...t	54 15N	20 49W	17
Bartfield.....mt	49 20N	21 20E	18
Bartfield......t	49 20N	21 20E	18
Bartika Grove t	6 19N	58 40W	29
Barton........t	53 41N	0 26W	8
Bartsch.....r	51 30N	17 0E	17
Barvas........t	58 22N	6 27W	9
Barvas Hills ..	58 15N	6 35W	9
Barwah.......t	18 50N	84 42E	21
Bas i	48 44N	4 0W	11
Basambanza..t	5 0S	16 10E	5
Basel.........t	47 33N	7 35E	17
Basel.......dist	47 30N	7 40E	13
Basente.......r	40 33N	16 15E	15
Bashan .....dist	32 45N	36 15E	26
Bashee.channel	22 0N	120 0E	24
Bashee.........is	20 30N	121 50E	24
Bashilo.......r	11 0N	39 0E	25
Bashin........t	25 50N	59 35E	22
Basi...........t	46 19N	46 50E	19
Basingstoke..t	51 6N	1 5E	8
Basra, or Bussorah...t	30 25N	47 56E	23
Bass ....dist	38 20S	146 0E	31
Bass ....fd	70 48N	29 20E	16
Bass ....pt	34 32S	150 38E	31
Bass Rock	56 4N	2 38W	9
Bassa, Great..t	5 58N	10 8W	5
Bassan, el....t	41 4N	20 10E	20
Bassano.......t	45 45N	11 44E	15
Bassein......t	19 20N	72 53E	21
Basses Alpes dist	44 5N	6 20E	11
Basse Terre ..t	17 16N	62 42W	29
Basse Terre...i	18 4N	63 9W	29
Bassim ....t	20 7N	77 10E	21
Bastia ....t	42 40N	9 6E	11
Bastogne......t	49 59N	5 42E	12
Batabano ......t	82 0N	82 45W	29
Bataira.......t	5 45N	55 48W	7
Batan i	20 20N	122 0E	4
Batanea.......t	33 1N	36 50E	26
Batania.....dist	32 44N	36 52E	26
Batavend.....t	31 59N	4 9E	22
Batavia ....t	6 10S	106 50E	4
Batavia......r	11 50S	141 55E	30
Bateman .....b	35 41S	150 20E	31
Bath ....t	39 37N	78 9W	28
Bath ....t	51 24N	2 21W	8
Bath ....t	44 0N	69 41W	28
Bath ....t	44 10N	76 51W	27
Bathang.......t	29 30N	99 30E	24
Bathgate......t	55 54N	3 40W	9
Bathurst......t	33 22S	149 38E	31
Bathurst......t	33 31S	26 51E	5
Bathurst ......t	47 37N	65 38W	27
Bathurst...dist	33 30N	149 10E	31
Bathurst .....b	14 14N	144 15E	30
Bathurst c	60 30N	130 0W	6
Bathurst, Fort.	13 25N	16 38W	5
Bathurst......l	48 20N	57 0W	27
Bathurst l	35 0S	149 45E	31
Batiscan......t	46 30N	72 18W	27
Batiscan .....r	46 55N	72 20W	27
Batnel Hajard dist	21 30N	31 0E	25
Baton Rouge..t	30 29N	91 22W	28
Batoum ......t	41 39N	41 39E	23
Batroon......t	34 15N	35 39E	23
Batticaloa.....t	7 43N	81 41E	21
Battle........t	50 54N	0 30E	8
Batton ....t	27 32S	152 18E	31
Baug ....t	28 55N	67 55E	22
Bauge.........t	47 30N	0 8W	11
Bauld.........c	51 40N	55 20W	27
Baume les Dames......t	47 20N	6 22E	11
Baures........r	14 0S	62 0W	7
Bautzen.......t	51 11N	14 25E	17
Bawbaw.....mt	37 50S	146 19E	31
Bawtry.......t	53 25N	1 1W	8
Bayas.........t	36 42N	36 9E	23
Bayazid.......t	39 28N	44 10E	23
Baylen ....t	38 8N	3 50W	14
Bay of Islands.	35 10S	174 15E	32
Bay of Islands.	16 30N	86 30W	6
Bay of Exploits dist	49 10N	55 20W	27
Bayonne ......t	43 28N	1 31W	14
Bayudah Desert	17 10N	32 0E	25
Bazarjyk .....t	43 33N	27 52E	20
Bazaruto......s	21 30S	35 25E	5
Bazas.........t	44 23N	0 11W	11
Baziasch .....t	44 50N	21 25E	20
Bazman.......t	28 10N	59 55E	22
Beachy......hd	50 43N	0 15E	8
Beagle.....chan	54 48S	67 40W	7
Beaminster ..t	50 48N	2 44W	8
Bear, Great...l	66 0N	120 0W	6
Bear i	74 35N	19 0E	2
Bear..........is	70 45N	162 0E	4
Bearhaven....t	51 38N	9 53W	10
Bearing Hill...	46 27S	169 7E	32
Beas..........r	32 0N	75 40E	21
Beattock ....mt	56 57N	2 48W	9
Beattock .....t	55 17N	3 29W	9
Beaucairo ....t	43 47N	4 39E	11
Beaufort ......t	32 28N	80 35W	28
Beaufort ......t	34 46N	76 30W	28
Beaugency ....t	47 46N	1 40E	11
Beauharnois...	45 17N	73 56W	27
Beauly ....t	57 29N	4 25W	9
Beauly ....r	57 33N	4 10W	9
Beaumaris ....t	53 16N	4 6W	8
Beaumont....t	44 43N	0 48E	11
Beaumont....t	30 6N	94 5W	28
Beaumont ....t	50 14N	4 14E	12
Beaune.......t	47 1N	4 52E	11
Beaupreau....t	47 9N	0 59W	11
Beauraing.....t	50 7N	5 1E	12
Beauvais......t	49 28N	2 5E	11
Beaver........t	40 48N	80 16W	28
Beaver......cr	41 52N	94 0W	6
Beaver......mts	64 0N	149 0W	6
Becancour ...t	46 22N	72 21W	27
Beceles ....t	52 28N	1 34E	8
Bechuanas dist	24 0S	25 0W	5
Beckerek .....t	45 24N	20 25E	18
Bedale ....t	54 17N	1 34W	8
Bedarieux....t	43 37N	3 11E	11
Beden.........t	28 30N	35 0E	25
Bedegue.......t	46 7N	60 51W	27
Beder ....t	17 52N	77 35E	21
Bedford ......t	52 7N	0 27W	8
Bedford......co	52 5N	0 27W	8
Bedford ......t	45 5N	73 1W	27
Bedford c	15 10S	145 15E	30
Bedr ....t	17 50N	44 12E	25
Bedrette....val	46 31N	8 30E	13
Bedr Honein ..t	23 40N	38 55E	25
Beejapoor....t	16 50N	75 50E	21
Beekaneer ....t	28 2N	73 20E	21
Beekaneer .dist	28 30N	74 0E	21
Beekhorgen ..t	52 9N	5 58E	12
Beel...........t	46 30N	21 59E	18
Beemah........r	17 10N	76 20E	21
Beer ....t	37 2N	38 2E	23
Beerjoon......t	33 6N	59 48E	22
Beernem.......t	51 9N	3 20E	12
Beeroth ....t	31 53N	35 15E	26
Becs, St.....hd	54 31N	3 38W	8
Beg l	54 47N	6 28W	10
Bega Canal....	45 34N	20 40E	18
Bega ....r	36 40S	149 50E	31
Behar ......dist	25 0N	85 0E	21
Behar..........t	25 15N	85 8E	21
Behistan ......t	34 20N	47 32E	22
Behring ....str	65 30N	169 0W	6
Bei Bazar ....t	40 10N	32 6E	23
Beikem......r	52 10N	96 30E	24
Beila ....t	26 20N	66 30E	22
Beilan.........t	36 41N	36 55E	23
Beinwell ......t	47 21N	7 35E	13
Beja ....t	38 2N	7 50W	14
Bejar.........t	40 31N	5 47W	14
Bejucal.......t	22 55N	82 20W	29
Bekes ....dist	46 30N	20 30E	18
Belaguer......t	41 44N	0 42E	14
Belchite.... .t	41 20N	0 39W	14
Belem ....t	30 50S	57 40W	7
Belenglu......t	37 20N	30 0E	23
Belfast........t	38 19S	142 12E	31
Belfast........t	54 36N	5 57W	10
Belfast l	54 40N	5 50W	10
Belford ......t	55 36N	1 49W	8
Belfort........t	47 36N	6 52E	11
Belgard ......t	54 0N	16 1E	17
Belgaum......t	15 50N	74 30E	21
Belgrade......t	44 50N	20 30E	20
Belize .....dist	17 50N	88 30W	6
Belize........t	17 30N	88 15W	6
Belize ....r	17 35N	88 50W	6
Bellac.........t	46 6N	1 2E	11
Bellal ....t	18 30N	31 58E	25
Bellanamallard.........t	54 25N	7 36W	10
Bellarie ......t	23 45N	80 18E	21
Bellary ....t	15 10N	76 55E	21
Bellata ....t	25 38N	29 25E	25
Bellavista....c	39 57N	9 43E	15
Belle..........i	52 5N	55 20W	27
Belle..........i	47 19N	3 10W	11
Belle Isle ...str	51 40N	56 30W	27
Bellengen....r	30 20S	153 0E	31
Belleville.....t	44 20N	77 28W	27
Belleville.....t	46 5N	4 45E	11
Belley.........t	45 43N	5 45E	11
Bellingham .mt	55 9N	2 9W	8
Bellinzona.....t	46 11N	9 0E	13
Bello Monte..r	20 6S	115 0E	30
Belloor ....t	12 55N	76 35E	21
Bellot ......str	71 50N	95 0W	6
Belluno.......t	46 7N	12 14E	15
Belmonte.....t	15 48S	38 45W	7
Beloochistan..	27 20N	63 0E	22
Belovar........t	45 55N	16 55E	18
Belp...........t	46 53N	7 29E	13
Belper ....t	53 1N	1 28W	8
Belt, Great....	55 30N	10 55E	16
Belt, Little....	55 15N	9 50E	16
Beltra.........l	53 56N	9 25W	10
Belturbet.....t	54 6N	7 26W	10
Belus.........t	32 54N	35 5E	26
Belvedero ....t	34 10S	66 30W	7
Belyanda ....r	21 30S	146 30E	30
Bembezar ....r	37 55N	5 23W	14
Bemi Cays...is	25 40N	79 15W	29
Benalla.......t	36 19S	146 4E	31
Benarha....dist	29 0S	149 30E	31
Benares ......t	25 18N	83 2E	21
Benass Ras.....	23 55N	35 45E	25
Benavente.....t	42 2N	5 40W	14
Benhecula.....i	57 27N	7 15W	9
Bencoolen....t	3 45S	102 21E	4
Bendemir.....r	29 40N	53 20E	22
Bender ....t	46 48N	29 35E	19
Bendigo......t	36 42S	144 15E	31

	Lat.	Lon.	Map.
Beneschan	t 49 48N	14 40E	18
Benevento	t 21 0s	40 30W	7
Benevento	t 41 11N	14 43E	15
Bengal	dist 24 0N	87 30E	21
Bengal	b 8 20N	81 50E	21
Benghazi	t 32 10N	20 8E	5
Bengore	hd 55 16N	6 29W	10
Benguela	t 12 35s	13 25E	5
Benguela	dist 13 14s	15 0E	5
Beni Relb	dist 20 0N	47 0E	25
Beni Murra	dist 18 50N	47 0E	25
Beni	r 11 15s	66 0W	7
Beni Souef	dist 29 10N	31 0E	25
Benicarlo	t 40 26N	0 25E	14
Benicia	t 38 10N	122 0W	27
Benin	dist 6 30N	5 50E	5
Benin Bight	5 20N	3 0E	5
Benito	r 17 15N	90 5W	29
Benjamin Tribe	31 40N	35 15E	26
Beukovatz	d 44 2N	15 37E	18
Benmore, or Fairhead	55 14N	6 9W	10
Ben More	56 23N	4 29E	9
Benown	15 0N	10 0W	5
Bentinck	t 17 0s	139 40E	30
Benwee	hd 54 21N	9 48W	10
Bequia	t 13 2N	61 15W	29
Berar	dist 21 0N	80 0E	21
Berat	t 40 44N	19 58E	20
Beraun	r 50 0N	13 50E	18
Berber	t 17 58N	34 0E	25
Berberak	t 10 30N	45 12E	5
Berchtesgaden	47 38N	13 0E	18
Berecha	t 45 58N	26 20E	20
Berenice	t 23 56N	35 27E	25
Berent	t 54 7N	18 0E	17
Berezina	r 54 10N	28 30E	19
Berezov	t 64 10N	64 50E	4
Berg	t 47 34N	9 9E	13
Berga	t 42 12N	1 48E	14
Bergamo	t 45 42N	9 41E	15
Bergamo	t 39 5N	27 12E	23
Bergen	dist 61 0N	6 20E	16
Bergen	t 60 21N	5 20E	16
Bergen	t 54 26N	13 26E	17
Bergen-op-Zoom	t 51 30N	4 18E	12
Bergenhuus	t 61 30N	7 0E	16
Bergerac	t 44 49N	0 35E	11
Berhampore	t 19 18N	84 55E	21
Beringen	t 51 3N	5 11E	12
Berju	t 36 50N	2 55W	14
Berkel	r 52 6N	6 30E	12
Berkely	t 51 42N	2 28W	8
Berkely	mt 30 0s	144 40E	31
Berkoop, Oudet	52 56N	6 0E	12
Berkovatz	t 43 15N	23 18E	27
Berks	co 51 30N	1 15W	8
Berlin	t 43 27N	80 33W	27
Berlin	t 52 31N	13 22E	17
Bermal	t 32 47N	69 54E	22
Bermuda	t 32 26N	64 37W	6
Bern	dist 47 0N	7 30E	13
Bern	t 46 57N	7 27E	13
Bernard, St., Great	mt 45 52N	7 12E	15
Bernard, St., Little	mt 45 40N	6 50E	15
Bernardin, S.	t 46 30N	9 8E	13
Bernardino, S.	t 34 10N	117 20W	28
Bernardo, S.	t 5 5s	38 8W	7
Beruay	t 49 4N	0 37E	11
Bernera	t 57 43N	7 3W	9
Berneses Alps	46 20N	7 30E	13
Bernesga	r 42 45N	5 39W	14
Bernina Pass	46 24N	9 57E	13
Bernouilli	c 36 56s	139 42E	31
Bernstadt	t 51 8N	17 32E	17
Berra, La	t 46 40N	7 13E	13
Berriedale	r 38 16N	3 38W	0
Berrima	t 34 28s	150 22E	31
Berry	is 26 30N	75 55W	29
Berthier	t 46 6N	73 11W	27
Bervie	t 56 51N	2 17W	9
Berwick	t 55 46N	2 2W	3
Berwick	co 55 47N	2 35W	9
Berwick, North	t 56 3N	2 44W	9
Besked	mts 49 25E	21 30E	18
Bessarabia	dist 47 10N	28 0E	19
Beth Ahara	t 31 47N	35 36E	26
Beth Heron	t 31 56N	35 6E	26
Beth Hogla	t 31 58N	35 31E	26
Beth Jesimoth	31 47N	35 36E	26
Beth Nimrod	t 31 54N	35 38E	26
Bethany	t 27 8N	17 25E	5
Bethany	t 31 45N	35 15E	26
Bethel	t 31 55N	35 14E	26
Beth-haran	t 31 48N	35 36E	26
Bethlehem	t 31 43N	35 13E	26
Bethsaida	t 32 33N	35 56E	26
Bethsaida	t 32 49N	35 40E	26
Beth-shemish	t 31 45N	35 1E	26
Bethune	t 50 33N	2 40E	11
Betonim	t 32 2N	35 42E	26
Bettemburg	t 49 31N	6 5E	12

	Lat.	Lon.	Map.
Bettiah	t 26 48N	84 30E	21
Bettyhill	t 58 32N	4 12W	9
Beveland, N.	t 51 32N	3 50E	12
Beveland, S.	t 51 28N	4 0E	12
Beveren	t 51 13N	4 16E	12
Beverloo	t 51 6N	5 10E	12
Beverwyk	t 52 29N	4 40E	12
Bewdley	t 52 22N	2 20W	8
Bex	t 46 14N	7 1E	13
Bey Shehr	t 37 41N	31 56E	23
Beyerland	dist 51 45N	4 30E	12
Beyerland	t 51 50N	4 26E	12
Beyrout	t 33 54N	35 29E	23
Beziers	t 43 20N	3 15E	14
Bhagulpoor	t 25 18N	87 0E	21
Bhairowal	t 31 28N	75 15E	21
Bhawulpoor	t 29 30N	71 45E	21
Bhilsa	t 23 35N	77 50E	21
Bhind	t 26 55N	78 45E	21
Bhooj	t 23 12N	69 42E	21
Bhopal	t 23 20N	77 30E	21
Bhopal	dist 23 75N	77 30E	21
Bhurtpoor	t 27 20N	7 735E	21
Biafra Bight	2 40N	8 0E	5
Bianca	t 38 8N	16 9E	15
Biarritz	t 43 27N	1 37W	11
Biasca	t 46 22N	8 56E	13
Biberach	t 48 6N	3 46E	17
Bibinai	t 29 40N	67 26E	22
Bic	t 48 24N	68 52W	27
Bicester	t 51 55N	1 44W	14
Bidassoa	r 43 20N	51 30E	25
Biddah, el	t 25 20N	50 0E	25
Biddulph	is 27 40N	4 12W	8
Bideford	t 51 1N	36 40E	13
Biel Gorod	t 50 40N	58 10E	19
Biel Ava	r 54 20N	54 0E	25
Bielehei	t 54 8N	8 30E	17
Bielefeld	t 52 1N	7 10E	13
Bieler, l	t 47 8N	13 4E	18
Bielitz	t 49 48N	8 2E	15
Biella	t 45 34N	32 52E	19
Bieloi	t 55 55N	72 0E	4
Bieloi Ostrov	t 73 20N	29 5E	19
Bielopab	t 49 50N	23 0E	23
Bielostock	t 53 10N	37 45E	13
Bielozersk	t 60 2N	23 20E	19
Bielsk	t 52 52N	104 0E	6
Bierno	t 12 40N	3 41E	12
Bierviliet	t 51 20N	57 5E	13
Bievashevsk	t 56 15N	106 30W	28
Big Horn	r 44 30N	3 32W	9
Biggar	t 55 36N	0 15W	8
Biggleswade	t 52 5N	9 15E	13
Bignes Pass	46 53N	26 50E	20
Bigot	t 48 10N	15 22E	20
Bihacs	t 44 49N	22 44E	18
Bihar	mt 46 28N	16 40E	5
Biho	t 12 30s	78 10E	21
Bijnour	t 29 25N	15 5E	15
Bilferno	r 41 55N	16 18E	20
Billai	t 41 35N	13 20E	5
Bilma	t 18 40N	5 31E	12
Bilsen	t 50 52N	2 5W	8
Bilston	t 52 34N	46 5E	22
Binah	t 37 34N	85 0E	21
Binapoor	t 25 38N	12 0E	16
Bindal	fd 65 0N	4 12E	12
Binche	t 50 24N	7 54E	17
Bingen	t 43 58N	5 30W	8
Bingley	t 53 50N	41 10E	23
Bingol Dagh	39 20N	53 30E	22
Bint Rud	r 25 50N	104 25E	4
Bintang	t 1 5s	72 30W	7
Bio-bio	r 37 8s	22 50W	13
Biorneborg	t 61 30N	32 52E	24
Bir es Sebia	r 27 58N	44 25E	25
Bir ez Zileh	t 22 10N	55 25E	25
Bireimak	t 24 20N	10 26E	16
Biri	t 61 0N	50 0E	25
Birkah, el	t 22 15N	30 5E	25
Birke	t 23 12N	9 9E	17
Birkenfeld	t 49 40N	3 2W	8
Birkenhead	53 23N		
Birket Kerroun	t 23 30N	30 35E	25
Birmingham	t 52 29N	1 54W	8
Birnam Hill	56 32N	3 35W	9
Birnbaum	t 52 35N	15 54E	17
Birni	t 12 57N	12 5E	5
Birongia	mt 37 58N	177 4E	32
Birs	r 47 23N	7 25E	13
Birsk	t 55 16N	55 20E	19
Birterhury	t 53 23N	3 50W	10
Bis, J	t 26 10N	57 35E	22
Bisceglia	t 41 15N	16 34E	15
Bischofsburg	t 53 52N	20 57E	17
Bischofzell	t 47 29N	9 13E	13
Bisera	t 35 10s	5 30E	5
Bisheh Kalah	t 20 8N	43 30E	25
Bisheh Wady	t 20 20N	43 30E	25
Bishop Auckland	t 54 40N	1 33W	8
Bishop's Castle	t 52 29N	3 0W	8
Bishop Stortford	t 51 52N	0 11E	8

	Lat.	Lon.	Map.
Bismark	t 62 39N	11 33E	17
Bismil	t 37 46N	40 13E	23
Bissagos	t 11 20N	16 20W	5
Bissao	t 11 50N	15 40W	5
Bissersk	t 58 38N	59 20E	19
Bistan	t 34 54N	40 36E	23
Bistritsa	r 46 50N	26 25E	20
Bistritz	t 47 3N	24 32E	18
Bitlis	t 38 25N	42 7E	23
Bitolia	t 41 0N	21 20E	21
Bitonto	t 41 5N	16 42E	15
Bitter Root	r 46 10N	112 45W	28
Biuro Klub	t 64 28N	21 40E	16
Björnler	t 64 14N	10 9E	16
Black Head Hill	53 8N	9 15W	10
Black Hills	45 0N	104 0W	26
Blackman's Cr.	mt 33 15N	150 0E	31
Black	mts 51 52N	3 53W	8
Black Rock Hill	32 40s	138 50E	31
Black Sea	43 0N	35 0E	19
Black Sod	b 54 7N	10 3W	10
Blackadder	r 55 43N	2 25W	9
Blackburn	t 53 45N	2 30W	8
Blackpool	t 53 49N	3 3W	8
Blackrock	t 52 18N	6 11W	10
Blackwater	r 52 27N	6 20W	10
Blackwater	r 53 16N	7 53W	10
Blackwater	r 54 23N	6 55W	10
Blackwater	r 51 44N	0 50E	8
Blackwater	r 53 46N	7 2W	10
Blair	mt 56 18N	2 20W	9
Blair Atholl	56 46N	3 52W	9
Blairgowrie	t 56 35N	3 18W	3
Blakeney	t 52 57N	1 1E	8
Blanc, Le	t 46 36N	1 5E	11
Blanc, Mont	t 45 52N	6 56E	15
Blanco	c 47 30s	65 45W	7
Blanco	c 4 15s	81 18W	7
Blanco	c 9 40N	85 5W	23
Blanco S.	c 20 40N	17 0W	5
Blanco	c 42 55N	124 20W	28
Bland	mt 34 10s	119 28E	31
Blandford	t 50 52N	2 10W	8
Blankenberg	t 51 13N	3 9E	12
Blanguilla	t 11 55N	64 38W	7
Blarney	t 51 56N	8 33W	10
Blas, San	t 21 30N	105 10W	6
Blas, St	c 29 33N	85 22W	28
Blasien, S.	t 47 46N	8 6E	17
Blasket, Grt.	t 52 5N	10 32W	10
Blavet	r 47 45N	3 15W	11
Blaye	t 45 6N	0 40W	11
Blaze	c 12 55S	130 5E	30
Blegno	r 46 30N	8 55E	13
Blekinge	dist 56 20N	15 0E	16
Blenheim	t 41 30S	174 2E	32
Bligh	dist 32 10S	149 40E	31
Bligh	dist 31 30S	148 20E	31
Bligh	sd 44 45S	167 30E	32
Blisworth	t 52 11N	0 55W	8
Bloemfontein	t 29 10S	26 11E	5
Blois	t 47 33N	1 20E	11
Blokzijl	t 52 44N	5 58E	12
Bloomington	t 40 32N	89 2W	28
Blue	mt 22 45N	33 0E	21
Blue	mt 44 10N	119 20W	28
Blue	mts 36 20N	73 0W	28
Blue	mts 33 50N	150 20E	31
Blue	r 39 45N	97 0W	28
Bluefields	12 0N	83 46W	6
Blueslack	mt 54 48N	8 5W	10
Bluntisalp	t 46 30N	7 47E	13
Blyth	t 31 50N	136 25E	31
Blyth, North	t 55 8N	1 30W	8
Bobbio	t 44 47N	9 21E	15
Bober	r 51 50N	15 15E	17
Bohron	t 51 5N	40 10E	19
Bohruisk	t 53 8N	29 10E	13
Bochina	t 50 0N	20 30E	18
Bocholt	t 51 50N	6 37E	12
Bochum	t 51 29N	7 13E	17
Bodmin	t 50 28N	4 42W	8
Bodoia	t 67 18N	13 45E	16
Boeo	c 37 49N	12 25E	15
Bogan	r 30 50S	147 0E	31
Boghaditsh	t 39 18N	28 10E	23
Bogbra	mts 52 38N	86 0E	21
Bogmaity	r 25 50N	0 40W	8
Bognor	t 50 47N	35 40E	19
Bogodoukhor	t 50 10N	52 20E	13
Bogoroslan	t 53 36N	60 25E	19
Bogoslouski	t 59 50N	89 20E	21
Bograh	t 24 50N	40 35E	19
Bogutchar	t 49 52N	15 0E	18
Bohemia	dist 50 0N		
Bohmer Wald	mt 49 18N	13 18E	18
Bohrintes	t 48 0N	32 10E	19
Bohtan Chai	r 38 4N	42 0E	23
Boima	t 16 10s	46 20E	5
Bois le Duc	t 51 42N	5 18E	12
Boisdale	t 57 9N	7 22W	9
Boisce it	t 43 50N	116 40W	28

	Lat.	Lon.	Map.
Bojador	c 26 15N	14 28W	5
Bokhara	t 33 46N	64 33E	4
Bokhara	dist 40 0N	65 0E	4
Bolan Pass	29 45N	67 45E	22
Bolbec	t 49 34N	0 31E	11
Bold	hd 42 55N	170 45E	32
Bolechow	t 49 5N	23 55E	18
Bolgaru	r 39 20N	48 20E	21
Bolgrad	t 45 47N	28 42E	20
Boli Su	r 40 38N	31 40E	23
Bollingbroke, New	t 53 5N	0 3W	8
Bolkhov	t 53 25N	35 50E	19
Bolmen	t 57 0N	13 45E	16
Bologna	t 44 29N	11 21E	15
Bolsena	t 42 37N	11 57E	15
Bolshevtsk	t 52 55N	156 50E	4
Bolsward	t 53 4N	5 33E	12
Bolton	t 53 35N	2 25W	8
Bolus	hd 51 47N	10 20W	10
Bom Jardim	t 7 35s	36 5W	7
Bomarsund	t 60 20N	20 5E	16
Bomballo	t 34 40s	150 10E	31
Bombay	t 19 0N	72 55E	21
Bommel	fd 59 40N	5 20E	16
Bommelde	t 59 45E	5 15E	16
Bon	c 37 7N	11 0E	5
Bona	t 37 0N	7 41E	5
Bonar Br	t 57 53N	4 21W	9
Bonaventure	t 48 29N	64 3W	27
Bonavista	t 42 29N	91 4W	27
Bonavista	b 48 50N	53 40W	27
Bonavista	c 48 50N	53 10W	27
Bone	t 5 43 40s	173 10E	32
Bo'ness	t 56 1N	3 37W	9
Boney	t 34 15s	140 20E	31
Bonifacio	t 41 24N	8 50E	15
Bonifacio	str 41 20N	8 55E	15
Bonillo	t 38 59N	2 33W	14
Bonin	is 27 0N	140 0E	4
Bonn	t 50 44N	7 6E	17
Bonne	b 49 45N	58 0W	27
Bonnechere	r 45 38N	77 35W	27
Bonneville	t 46 5N	6 24E	11
Bonny	r 5 0N	7 0E	5
Boodroom	t 37 0N	27 28E	23
Boordee	t 25 25N	75 45E	21
Boonjurd	t 37 25N	57 15E	22
Boorlos	t 31 25N	30 50E	25
Boorowa	r 34 10s	148 52E	31
Boosa	t 10 10N	4 20E	5
Bootan	dist 27 30N	90 0E	21
Boothia	dist 71 0N	95 0W	6
Boothia	g 70 0N	88 0W	6
Boras	t 57 48N	13 13E	16
Bords	c 35 46s	136 32E	31
Bordeaux	t 44 48N	0 32W	11
Boree	t 30 55N	68 58E	22
Borgo	t 60 25N	25 50E	19
Borgo Pass	47 20N	25 0E	18
Borgo Domino	t 44 51N	10 4E	15
Borgotaro	t 44 30N	9 45E	15
Borgsjö	t 62 32N	15 55E	10
Borgu	dist 18 15N	19 0E	5
Borgu, or Barba	dist 10 0N	2 40E	5
Borgue	r 46 14N	7 23E	13
Borisov	t 54 15N	28 28E	19
Borja, S	t 28 40s	56 10W	7
Borja, S	t 4 30s	77 5W	7
Borkul	t 52 7N	6 31E	12
Borneo	t 46 29N	10 23E	15
Borneo Proper	dist 3 20N	114 20E	4
Bornier	t 24 38s	113 25E	30
Bornu	t 12 20N	12 0E	5
Borodino	t 55 53N	131 10E	24
Borovitchi	t 58 25N	34 0E	19
Bos Tagh	mt 37 20N	29 10E	23
Bosa	t 40 18N	8 30E	15
Boskoop	t 52 4N	4 41E	12
Bosna	r 45 0N	18 20E	20
Bosna Seral	r 43 52N	18 28E	20
Bosnia	dist 44 0N	18 0E	20
Bosphorus	t 41 5N	29 5E	20
Bostan	t 36 35N	55 3E	22
Bostan	t 22 34N	32 0E	25
Bostana Ras	26 22N	54 45E	22
Boston	t 42 22N	70 58W	28
Boston	t 52 59N	0 2W	8
Boston	t 34 40N	135 55E	31
Bostremus	t 33 35N	35 22E	26
Bostut	c 18 55N	121 25E	30
Büszörmeny	t 47 39N	21 30E	18
Botany	b 33 59N	151 15E	31
Botushani	t 47 46N	26 44E	20
Botzen	t 46 30N	11 21E	18
Bouches du Rhone	dep 43 35N	5 0E	11
Boudry	t 46 57N	6 51E	13
Bouffiers	c 38 0s	149 30E	31
Bougainville	t 4 0s	126 10E	30
Bougiah	t 36 48N	5 4E	5
Bouillion	t 49 48N	5 4E	12
Boulardrie	t 46 10N	60 30W	27

	Lat.	Lon.	Map.
Boulogne ..... *t*	50 44N	1 40E	11
Bounty .... *is*	47 0S	179 0E	2
Bourbon ...... *i*	21 0S	55 30E	5
Bourg .... *t*	46 10N	5 12E	11
Bourges ...... *t*	47 4N	2 25E	11
Bourgneuf .... *b*	47 2N	2 5W	11
Bourke ...... *dist*	37 28S	144 40E	31
Bourko ..... *ft t*	30 8S	145 44E	31
Bourn .... *t*	52 45N	0 21W	8
Bourna Sola ... *l*	45 50N	30 7E	20
Bouro .... *i*	3 30S	126 40E	4
Boussac ...... *t*	46 20N	2 15E	11
Bouveret ..... *t*	46 22N	6 51E	13
Bova .... *t*	37 59N	15 56E	15
Bouvet .... *is*	53 30S	5 0E	2
Bovino .... *t*	41 15N	15 19E	15
Bow Foll .... *mt*	54 22N	2 23W	8
Bowen .... *pt*	22 35S	150 50E	30
Bowmans-ville .... *t*	43 54N	78 47W	27
Bowmoro ..... *t*	55 45N	6 17W	9
Boxmeer ...... *t*	51 39N	5 57E	12
Boyana .... *r*	41 50N	19 25E	21
Boyd .... *t*	37 4S	149 55E	31
Boyd .... *r*	29 55S	152 18E	31
Boyle .... *t*	53 58N	8 18W	10
Boyle .... *r*	53 58N	8 20W	10
Boyne .... *r*	53 30N	6 55W	10
Boyne, or Ox-ley .... *r*	24 10S	151 20E	30
Bozen .... *t*	47 29N	8 5E	13
Bozrah .... *t*	32 27N	36 39E	23
Bra .... *t*	44 41N	7 51E	15
Brabant, N. *dist*	51 38N	5 0E	12
Brabant, S. *dist*	50 48N	4 30E	12
Braccadale ... *t*	57 19N	6 23W	9
Braccadale ... *l*	57 18N	6 28W	9
Bracciano .... *l*	42 7N	12 12E	15
Brackley ..... *t*	52 2N	1 8W	8
Bradana ...... *r*	40 27N	16 45E	15
Bradford ..... *t*	44 6N	79 40W	27
Bradford ..... *t*	53 47N	1 45W	8
Bradford ..... *t*	51 21N	2 14W	8
Braeriacb .... *t*	57 3N	3 47W	9
Braeschaot ... *t*	51 18N	4 29E	12
Braganca ..... *t*	0 50S	46 30W	7
Brahestad .... *t*	64 40N	24 35E	19
Braicb-y Piol *c*	52 48N	4 47W	8
Braidwood ... *t*	35 21S	149 55E	31
BraineleComte *t*	50 36N	4 8E	12
Braine loLeud *t*	50 41N	4 24E	12
Braintree .... *t*	51 53N	0 33E	8
Bramapootra .. *r*	24 30N	90 40E	21
Brampton .... *t*	43 41N	79 48W	27
Brampton .... *t*	54 56N	2 44W	8
Branco ...... *r*	0 30S	61 20W	7
Brandenburg *t*	52 24N	12 33E	17
Brandon ...... *t*	52 27N	0 37E	8
Brandon ..... *b*	52 17N	10 5W	10
Brandon ..... *hd*	52 17N	10 10W	10
Brandon .... *mt*	52 15N	10 14W	10
Brantford .... *t*	43 8N	80 16W	27
Bras d'Or .... *l*	45 50N	60 50W	27
Brassus ...... *t*	46 35N	6 13E	13
Bratzlav ..... *t*	48 52N	29 0E	19
Braunau ...... *t*	48 14N	13 2E	18
Braunberg .... *t*	54 23N	19 49E	17
Brawa .... *t*	0 0N	43 50E	5
Bray .... *t*	53 12N	6 7W	10
Brazonia ..... *t*	29 3N	95 45W	28
Brazos .... *r*	29 0N	95 40W	28
Brazza .... *i*	43 20N	16 40W	18
Breadalbane *dist*	56 33N	4 10W	9
Breaksea .... *sa*	45 32S	166 50E	32
Broam .... *ha*	35 50S	174 38E	32
Brocbin ...... *t*	56 45N	2 38W	9
Brecknock ... *t*	51 37N	3 24W	8
Brocknock. *dist*	52 0N	3 27W	8
Brecknock Beacons. *mts*	51 53N	2 35W	8
Breda .... *t*	51 37N	4 47E	12
Bredsund .... *t*	62 26N	5 56E	16
Breecbwortb . *t*	36 10S	146 40E	31
Breitborn .. *mt*	46 30N	7 53E	13
Bromangor ... *t*	61 50N	4 48E	16
Bremen .... *t*	53 5N	8 48E	17
Bremer Havon	53 33N	8 34E	17
Bremer Pass ..	47 0N	11 30E	18
Bremgarten ... *t*	47 21N	8 20E	13
Brentford .... *t*	51 30N	0 18W	8
Brentwood ... *t*	51 37N	0 12E	8
Broscia ...... *t*	45 33N	10 15E	15
Breslau ...... *t*	51 7N	17 3E	17
Brossa .... *i*	60 8N	1 5W	9
Brossuiro .... *t*	46 49N	0 31W	11
Brost .... *t*	48 22N	4 29W	11
Brest Litov .. *t*	52 12N	23 45E	19
Breton .... *c*	45 57N	59 50W	27
Breton Capo *dist*	46 15N	60 50W	27
Brett .... *c*	35 8S	174 25E	32
Breukolon .... *t*	52 9N	5 7E	12
Brezany ...... *t*	49 27N	25 2E	18
Briançon ..... *t*	44 55N	6 40E	11
Briansk ...... *t*	53 15N	34 15E	19

	Lat.	Lon.	Map.
Briare .... *t*	47 39N	2 46E	11
Bride .... *r*	52 6N	8 0W	10
Brides, St. ... *b*	51 48N	5 10W	8
Bridge of Allan *t*	56 9N	3 55W	9
Bridge of Earn *t*	56 20N	3 23W	9
Bridgenorth .. *t*	52 32N	2 25W	8
Bridgewater .. *c*	38 19S	141 19E	31
Bridlington .. *t*	54 6N	0 13W	8
Bridlington .. *b*	54 3N	0 5W	8
Bridport ..... *t*	50 44N	2 44W	8
Briefs Ras .... *c*	25 2N	61 0E	22
Brieg .... *t*	50 51N	17 30E	17
Briog .... *t*	46 20N	8 1E	12
Brielle ...... *t*	51 54N	4 10E	12
Brionz .... *b*	46 46N	8 2E	13
Brionz .... *t*	46 39N	9 35E	13
Brier .... *i*	44 14N	66 25W	27
Brierly Hill ...	52 30N	2 5W	8
Briey .... *t*	49 15N	5 58E	11
Brighton ..... *t*	44 1N	77 47W	27
Brighton ..... *t*	37 51S	144 59E	31
Brighton ..... *t*	50 49N	0 8W	8
Brighton, New *t*	53 26N	3 4W	8
Brignoles .... *t*	43 23N	6 5E	11
Brim .... *t*	36 5S	142 30E	31
Brim's Ness ...	58 37N	3 40W	9
Brindisi ..... *t*	40 38N	18 0E	15
Brioude ...... *t*	45 18N	3 22E	11
Brisbano ..... *t*	27 30S	153 2E	31
Brisbane ... *dist*	32 0S	149 40E	31
Brisbane ..... *r*	27 20S	152 35E	30
Bristenstock .. *t*	46 45N	8 40E	13
Bristol ...... *t*	51 28N	2 35W	8
Bristol ...... *b*	57 0N	160 0W	6
Bristol Chan ...	51 20N	4 0W	8
Britain, Now .. *i*	5 30S	151 0E	4
Britisb Isles ..	23 30N	71 30W	29
Briviesca .... *t*	42 32N	3 20W	14
Brixen .... *t*	46 42N	11 37E	18
Brixbam ...... *t*	50 23N	3 30W	8
Broach .... *t*	21 45N	73 0E	21
Broad .... *b*	58 14N	6 18W	9
Broad Haven ..	54 15N	9 53W	10
Broadford .... *t*	57 14N	5 54W	9
Broadway .... *t*	52 13N	6 23W	10
Brocken .... *mt*	51 47N	10 38E	17
Brockvillo .... *t*	44 35N	75 44W	27
Brod .... *t*	45 10N	18 1E	20
Brodick ...... *t*	55 35N	5 9W	9
Broko .... *t*	32 45S	151 8E	31
Broken .... *b*	33 30S	151 12E	31
Broken Cr ... *r*	36 0S	145 40E	31
Bromberg ..... *t*	53 8N	18 2E	17
Bromo .... *t*	45 11N	72 34W	27
Bromsgrovo ... *t*	52 20N	2 4W	8
Brönö .... *t*	65 35N	12 20E	16
Bronte .... *t*	37 45N	14 49E	15
Brooklyn ..... *t*	40 39N	73 58W	28
Broom, Loch, Lit.	57 52N	5 20W	9
Brora .... *t*	58 1N	3 51W	9
Brora .... *t*	58 2N	3 57W	9
Brora .... *r*	58 2N	4 5W	9
Broscley ..... *t*	52 36N	2 30W	8
Brosna .... *r*	53 30N	7 21W	10
Brosna .... *r*	53 16N	7 45W	10
Brothers .... *pt*	46 40S	169 19E	32
Broughton .... *t*	54 17N	3 14W	8
Broughton .. *is*	32 40S	152 20E	31
Broughton ... *b*	39 45N	127 35E	24
Broughton ... *cr*	34 45S	150 26E	31
Brougbty Ferry ...... *t*	56 28N	2 53W	9
Brouwersha-von	51 45N	3 40E	12
Browno .... *mt*	52 50N	118 0W	6
Brown ..... *mt*	32 25S	137 58E	31
Brownsville .. *t*	26 2N	97 25W	28
Broyo .... *r*	46 59N	7 5W	13
Bruat .... *c*	40 58N	129 52E	24
Bruco ..... *dist*	37 40S	147 10E	31
Bruck .... *t*	48 2N	16 47E	18
Bruff .... *t*	52 28N	8 33W	10
Bruges .... *t*	51 13N	3 13E	12
Brugg .... *t*	47 29N	8 12E	13
Bruinisse .... *t*	51 40N	4 6E	12
Brunecken ... *t*	46 48N	11 59E	18
Bruni .... *t*	4 52N	114 50E	4
Brunn .... *t*	49 12N	16 38E	18
Brunner ...... *l*	42 46S	171 45E	32
Brunswick *dist*	51 52N	10 0E	17
Brunswick *dist*	52 27N	11 20E	17
Brunswick .... *t*	31 15N	81 30W	28
Brunswick. .. *t*	52 15N	10 30E	17
Brunswick, N.	**46 40N**	**66 40W**	**27**
Brusa .... *t*	**40 10N**	**29 8E**	**23**
BrusaPalanka *t*	**44 28N**	**22 27E**	**20**
Brussels ..... *t*	**50 51N**	**4 20E**	**12**
Bruton .... *t*	**51 7N**	**2 27W**	**8**
Buccari ...... *t*	**45 18N**	**14 30E**	**18**
Buccleugh .. *dis*	**35 20S**	**148 30E**	**31**
Buchan .... *dis*	**57 32N**	**2 10W**	**9**
Bucban Ness ..	**57 28N**	**1 46W**	**9**
Bucbarest .... *t*	**44 15N**	**26 3E**	**20**
Buckbaven ... *t*	56 10N	3 2W	9
Buckie .... *t*	57 40N	2 58W	9

	Lat.	Lon.	Map.
Buckingham .. *t*	52 0N	1 0W	8
Buckingham *co*	51 40N	0 45W	8
Buckland .. *dist*	31 20S	150 40E	31
Buctoucbo .... *r*	46 20N	65 0W	27
Buda .... *t*	47 30N	19 4E	18
Buddaoon ..... *t*	28 5N	79 10E	21
Buddon Ness *t*	56 27N	2 44W	9
Budua .... *t*	42 17N	18 52E	20
Budweis ...... *t*	48 58N	14 28E	18
Buon Ayre .... *i*	12 15N	68 15W	7
Buenaventura *t*	3 55N	77 10W	7
Bueno .... *r*	40 15S	73 30W	7
Bucnos Ayres . *t*	34 38S	58 22W	7
Buenos Ayres *dist*	36 0S	60 10W	7
Buffalo ...... *t*	42 49N	78 58W	28
Buffalora .... *t*	46 38N	10 15E	13
Bug .... *r*	48 0N	31 0E	19
Bug .... *r*	51 30N	23 50E	18
Bug .... *r*	52 37N	21 30E	19
Bugo .... *fd*	29 40N	69.40E	16
Bugulma ..... *t*	54 27N	52 40E	19
Bucksloet .... *t*	52 24N	4 55E	12
Builtb .... *t*	52 9N	3 24W	8
Buinsk .... *t*	54 55N	48 22E	19
Buir Nor ..... *l*	48 10N	117 15E	24
Bnitrago ..... *t*	40 59N	3 38W	14
Buix .... *t*	47 28N	7 2E	13
Bujalance .... *t*	37 53N	4 21W	14
Bujaraloz .... *t*	41 29N	0 8W	14
Buka Nor .... *l*	31 50N	91 5E	24
Bulcarost .... *t*	44 26N	26 6E	20
Bukke ...... *fd*	59 20N	5 40E	16
Bulacb .... *t*	47 31N	8 31E	13
Bulameen .... *t*	33 18N	70 12E	22
Bulan .... *t*	42 40N	109 30E	24
Buldur .... *t*	37 40N	30 22E	23
Bulgaria ... *dist*	43 30N	26 0E	20
Bullague ..... *r*	38 45N	4 10W	14
Bulle .... *t*	46 37N	7 3E	13
Buller .... *r*	41 50S	171 50E	32
Bulli .... *t*	34 18S	150 59E	31
Bulloab ...... *t*	22 50N	91 0E	21
Bulloo Cr .... *r*	29 4S	142 40E	31
Bulovan. ..... *t*	43 36N	21 35E	20
Bultan Plains.	34 0S	147 25E	31
Bulubgurh. ... *t*	28 25N	77 24E	21
Buluk .... *t*	70 45N	127 30E	4
Bulungor .... *r*	37 50N	95 30E	24
Bulwudun .... *t*	38 44N	31 8E	13
Buncrana .... *t*	55 8N	7 28W	10
Bundolcund *dist*	24 30N	80 0E	21
Bundoran .... *t*	54 28N	8 17W	10
Bungay ...... *t*	52 27N	1 25E	8
Bungo ...... *str*	32 20N	132 30E	24
Bunpoor ...... *t*	27 39N	60 17E	22
Buntingford ... *t*	51 57N	0 2W	8
Bunyan ...... *t*	36 8S	149 10E	31
Bunyru ...... *t*	31 22S	138 42E	31
Buraoeb ..... *t*	27 30S	81 35E	21
Burdekin .... *r*	19 20S	145 20E	30
Burdwan ..... *t*	23 15N	87 58E	21
Buro .... *r*	52 37N	1 37E	8
Buren .... *t*	51 55N	5 20E	12
Buren .... *t*	47 8N	7 22E	13
Burford ...... *t*	51 48N	1 37W	8
Burg .... *t*	52 15N	11 50E	17
Burgas .... *t*	42 29N	27 31E	20
Burgdorf ..... *t*	47 4N	7 38E	13
Burgb .... *t*	53 10N	0 15E	8
Burgb ...... *hd*	57 42N	3 29W	9
Burgo .... *t*	41 34N	2 57W	14
Burgos .... *dist*	42 20N	3 40W	14
Burgstein, St. . *t*	52 10N	7 10E	17
Burbampore ... *t*	24 5N	88 20E	21
Burica ...... *pt*	82 3N	82 55W	29
Burka .... *t*	23 45N	58 0E	25
Burketown ... *t*	17 55S	139 30E	30
Burlington .... *t*	40 50N	91 10W	28
Burlington ... *t*	44 30N	73 13W	28
Burlington .... *b*	43 17N	79 55W	27
Burlu .... *t*	38 10N	30 45E	23
Burmah .... *dist*	22 30N	96 0E	21
Burnot ..... *dist*	25 40S	151 30E	31
Burnet .... *r*	25 10S	152 0E	30
Burnham ..... *t*	52 58N	0 44E	8
Burnley ...... *t*	53 47N	2 14W	8
Burntisland .. *t*	56 3N	3 14W	9
Buroojird .... *t*	33 52N	49 6E	22
Burr Cr. ...... *r*	30 10S	141 40E	31
Burraboom ... *t*	23 10N	86 30E	21
Burrabudimba *t*	33 19S	145 50E	31
Burrow ..... *hd*	54 41N	4 25W	9
Burry .... *r*	51 40N	4 5W	8
Burslem ...... *t*	53 4N	2 9W	8
Burton .... *t*	45 51N	66 28W	27
BurtononTrent *t*	52 48N	1 37W	8
Burung ...... *r*	33 0N	96 30E	24
Burwauugur ... *t*	23 10N	84 30E	21
Burwaunce ... *t*	22 5N	75 5E	21
Bury .... *t*	53 36N	2 19W	8
Bury St. Ed-monds ...... *t*	52 15N	0 44E	8
Busaluk ...... *t*	53 0N	52 0E	19
Buscbendorf .. *t*	53 10N	16 20E	17

	Lat.	Lon.	Map.
Bushaifa ..... *t*	30 25N	27 30E	25
Busheir ...... *t*	29 0N	50 52E	22
Bushugoon .. *t*	28 42N	51 55E	22
Büsk .... *t*	52 40N	85 0E	4
Buskorud .... *t*	60 20N	9 0E	16
Buso .... *c*	35 36N	23 37E	20
Busovatz ..... *t*	44 4N	17 55E	20
Busserach .... *t*	47 23N	7 32E	13
Busud .... *t*	45 9N	18 0E	20
Butchetch ... *mt*	45 58N	25 20E	20
Bute .... *co*	55 50N	5 5W	9
Bute Canal	50 30N	125 0W	6
Bute, Kyles of.	55 53N	5 7W	9
Bute, Kyles of.	55 53N	5 12W	9
Buto .... *sd*	55 43N	5 8W	9
Bütow .... *t*	54 10N	17 29E	17
Butterworth .. *t*	32 15S	28 8E	5
Buttons ...... *b*	59 0N	95 0W	6
Butzow .... *t*	53 51N	11 59E	17
Buxton .... *t*	53 15N	1 55W	8
Buy .... *t*	56 21N	5 55W	9
Buzançois .... *t*	46 52N	1 25E	11
Buzeo .... *t*	45 9N	26 50E	20
Buzeo .... *r*	45 18N	27 30E	20
Byela .... *t*	43 30N	25 40E	20
Byelopolye ... *t*	42 54N	19 56E	20
Byeturnee .... *r*	21 30N	86 10E	21
Bygdea .... *t*	64 8N	21 0E	16
Bynoe Iulet ...	17 25S	140 50E	30
Byramgore Reef	11 55N	71 40E	21
Byrlat .... *t*	46 14N	27 33E	20
Byron .... *c*	28 40S	153 39E	31
Byron .... *i*	47 47N	61 27W	27
Bysin .... *t*	35 7N	36 25E	23
Byske .... *t*	65 0N	21 15E	16

C

	Lat.	Lon.	Map.
Cabenda ...... *t*	5 40S	12 10E	5
Cabes .... *g*	34 10N	10 20E	5
Cabeza .... *t*	38 38N	5 13W	14
Cabonico ..... *t*	20 35N	75 39W	29
Cabra .... *r*	37 32N	4 50W	14
Cabracb ...... *t*	57 20N	3 3W	9
Cabrera ...... *i*	36 45N	21 47E	20
Cabul .... *t*	32 52N	35 14E	26
Caccia .... *c*	40 35N	8 10E	15
Caceres .... *dist*	39 40N	6 0W	14
Cacboeira .... *t*	12 20S	39 0W	7
Cacongo ...... *t*	5 0S	12 20E	5
Caddo Port ... *l*	32 45N	94 7W	28
Cadell ..... *dist*	35 40S	144 40E	31
Cader Berwyn	52 57N	3 23W	8
Cader Idris *mt*	52 41N	3 54W	8
Cadiz ..... *dist*	36 30N	5 50W	14
Cadiz .... *t*	36 31N	6 18W	14
Caen .... *t*	49 8N	0 21W	11
Cacrmarthen. *t*	51 51N	4 18W	8
Caormartbon *co*	51 55N	4 20W	8
Cacrmartben. *b*	51 38N	4 30W	8
Caernarvon .... *t*	53 9N	4 16W	8
Caernarvon .. *co*	53 5N	4 10W	8
Cæsaroa Phil-ippi .... *t*	33 15N	35 41E	26
Caffraria .. *dist*	31 10S	28 30E	5
Caffraria, Brit.	32 50S	27 30E	5
Cagli .... *t*	43 33N	12 38E	15
Cagliari ...... *t*	39 12N	9 7E	15
Caguan ...... *t*	2 43N	74 35W	7
Cabamba ..... *t*	32 22N	87 10W	28
Cahersiveen ... *t*	51 56N	10 13W	10
Cahir .... *t*	52 22N	7 54W	10
Cahore Port .. *t*	52 33N	6 12W	10
Cahors .... *t*	44 26N	1 30E	11
Caicara ...... *t*	7 40N	66 22W	7
Caicos Bank ..	22 0N	71 40W	29
Caira ...... *dist*	34 25S	143 30E	31
Cairn Gorm *mt*	57 6N	3 40W	9
Cairnsmuir . *mt*	54 59N	4 22W	9
Cairntoul ... *mt*	57 2N	3 44W	9
Cairns ...... *mt*	55 15N	4 15W	9
Cairo .... *t*	30 1N	31 18E	25
Caithness .... *co*	58 25N	3 30W	9
Cajabon ...... *t*	16 12N	90 2W	29
Cajamarca .... *t*	7 0S	78 40W	7
Cajare .... *t*	44 30N	1 53E	11
Cajatambo .... *t*	10 20S	76 40W	7
Cala .... *r*	37 55N	6 5W	14
Calabar Coast	4 0N	6 0E	5
Calaboza ..... *t*	9 0N	67 30W	7
Calabria .... *mt*	39 0N	16 40E	15
Calahorra .... *t*	42 18N	1 58W	14
Calais .... *t*	50 59N	1 53E	11
Calais ..... *dist*	50 30N	2 30W	11
Calais, St. .... *t*	47 55N	0 45E	11
Calamna Cr ... *r*	29 15S	137 50E	31
Calamocba .... *t*	40 59N	1 8W	14
Calava .... *c*	38 10N	14 54E	15
Calcutta ..... *t*	22 35N	88 25E	21
Caldor Water ...	55 51N	3 58W	9
Caldera Port .. *t*	27 0S	70 53W	7
Caldy .... *i*	51 38N	4 41W	8
Caledon ...... *t*	54 21N	6 50W	10

	Lat.	Lon.	Map.
Caledon ......*b*	12 45s	186 40E	30
Caledonia, New ....*t*	21 0s	165 0E	4
Calodonian Canal	56 53N	5 5W	9
Calicut ....*t*	11 20N	75 50E	21
California ..*dist*	37 40N	121 0W	28
California.....*g*	28 0N	112 0W	6
California, Lower ...*dist*	28 0N	113 0W	6
Calimere.....*pt*	10 15N	79 55E	21
Calingapatam*t*	18 20N	84 20E	21
Callan ....*t*	52 33N	7 23W	10
Callander ....*t*	56 14N	4 11W	9
Callantsoog ..*t*	52 50N	4 42E	12
Callarnish.....*t*	58 9N	6 45W	9
Callao ....*t*	12 0s	77 10W	7
Callinoe.......*t*	19 10N	73 15E	21
Callirboe .....*t*	31 39N	35 40E	26
Callord.......*t*	52 20N	11 20E	17
Calne ....*t*	51 26N	2 0W	8
Calpentyn ....*t*	8 14N	79 46E	21
Caltanicetta..*t*	37 27N	14 4E	15
Caltigirono...*t*	37 12N	14 31E	15
Caltura.......*t*	6 37N	80 0E	21
Calvados..*dist*	49 5N	0 20W	11
Calvados Rocks.......	49 20N	0 25W	11
Calvi ....*t*	42 33N	8 26E	15
Calzada......*t*	38 47N	3 42W	14
Cam...........*r*	52 18N	0 15E	8
Camana ......*t*	16 30s	72 40W	7
Cambay ......*t*	22 18N	72 40E	21
Cambay.......*g*	21 50N	72 25E	21
Camboja...*dist*	11 0N	104 30E	4
Camboja....*pt*	8 35N	104 40E	4
Camborne.....*t*	50 14N	5 19W	8
Cambray.....*t*	50 12N	3 15E	11
Cambridge....*t*	52 12N	0 8E	8
Cambridge..*co*	52 25N	0 10E	8
Camden.......*t*	34 20N	80 21W	28
Camden ...*dist*	34 20s	150 30E	31
Camden.......*t*	39 58N	74 57W	28
Camden Haven........	31 40s	152 50E	31
Camel........*r*	50 32N	4 40W	8
Camorino ....*t*	43 4N	13 10E	15
Cameron .....*c*	16 0N	85 5W	29
Camerones...*b*	44 40s	65 30W	7
Cameroon..*mts*	4 15N	9 12E	5
Cameta ......*t*	1 55s	49 5W	7
Caminha.....*t*	41 52N	8 50W	14
Camisea......*r*	10 0s	71 45W	7
Camlin ......*t*	53 54N	8 18W	10
Camogask....*t*	46 34N	9 56E	13
Camolin.......*t*	52 37N	6 25W	10
Campagua....*t*	40 39N	15 8E	15
Campanella.*pt*	40 34N	14 20E	15
Campaspo....*r*	36 5s	144 50E	31
Campbell ....*r*	33 40s	149 40E	31
Campbellton..*t*	34 5s	150 52E	31
Campbelltown*t*	46 38s	168 20E	32
Campboltown *t*	55 26s	5 37W	9
Campoachy ..*t*	19 50N	90 34W	6
Camperdown *t*	38 16s	143 18E	31
Campine Canal........	51 15N	5 14E	12
Camplida, S....*t*	3 10s	13 10E	5
Campo........*t*	46 18N	8 28E	13
Campo Formio *t*	46 1N	13 10E	15
Campo Major.*t*	5 0s	42 10W	7
Campo Major.*t*	5 10s	39 25W	7
Campo Mayor*t*	39 2N	6 53W	14
Campobasso...*t*	41 36N	14 39E	15
Campos......*t*	21 45s	41 10W	7
Campsie ......*t*	56 0N	4 13W	9
Cana of Gal....*t*	32 48N	35 16E	26
Canadian ....*r*	35 15N	98 0W	28
Canaguan....*i*	12 41N	61 22W	29
Cananero.....*t*	12 0N	75 15E	21
Canaro .... *dist*	13 0N	75 0E	21
Canary ....*i*	27 40N	15 30W	5
Canary......*is*	28 30N	15 0W	5
Canaveral ....*c*	28 24N	80 35W	28
Candeish ..*dist*	21 0N	75 0E	21
Candelaria....*t*	27 30s	55 56W	7
Caudia, or Crote ....*i*	35 15N	25 0E	20
Canea.........*t*	35 30N	24 1E	20
Canoa.........*g*	35 32N	24 0E	20
Canote ....*t*	13 0s	76 20W	7
Caniapuscaw. *l*	54 20N	68 30W	6
Caniapuscaw *r*	56 30N	68 0W	6
Canicul.......*t*	46 31N	9 26E	13
Cannos ....*t*	43 31N	7 2E	11
Cannon City ..	44 30N	118 50W	28
Cano ....*i*	8 45N	83 50W	29
Canobolas..*mt*	33 20s	149 3E	31
Canosa ....*t*	42 44N	17 59E	15
Canso.........*c*	45 20N	60 58W	27
Canso, Gut of...	45 35N	61 20W	27
Canso.........*t*	45 21N	61 0W	27
Cantal.....*dist*	45 2N	2 45E	11
Cantal.......*mt*	45 2N	2 50E	11
Canterbury*dist*	43 30s	172 0E	32

	Lat.	Lon.	Map.
Canterbury...*t*	51 17N	1 5E	8
Canton.......*r*	23 10N	113 15E	24
Cantyre....*dist*	55 35N	5 35W	9
C. Coast Castle	5 8N	1 15W	5
Cape Clear....*i*	51 26N	9 30W	10
Cape Clear...*c*	51 27N	9 29W	10
Cape Colony *dist*	31 30s	22 0E	5
Capo River....	20 45s	146 35E	30
Cape Town....	33 55s	18 26E	5
Capella.......*t*	46 36N	9 59E	13
Capoompetam*t*	29 27s	152 8E	31
Capooquin....*t*	52 9N	7 50W	10
Capraja... ..*i*	43 3N	9 50E	15
Caprara .....*pt*	41 6N	8 20E	15
Caprera......*i*	41 12N	9 28E	15
Capri.........*i*	40 33N	14 14E	15
Capua.........*t*	41 8N	14 10E	15
Caracas......*t*	10 30N	66 58W	7
Caratasca Lagoon.........	15 20N	83 50W	29
Caravellas....*t*	17 40s	39 10W	7
Carbonara....*t*	39 9N	9 30E	15
Carcassonne..*t*	43 14N	2 22E	11
Cardiff........*t*	51 29N	3 10W	8
Cardigan .....*t*	52 5N	4 38W	8
Cardigan.....*b*	52 30N	4 40W	8
Cardigan.....*b*	46 9N	62 30W	27
Cardigan.....*co*	52 10N	4 15W	8
Cardwell......*t*	18 30s	146 0E	30
Carentan .....*t*	49 17N	1 14W	11
Carew........*r*	41 20s	171 20E	32
Cariacon......*i*	12 15N	61 30W	29
Cariato.......*t*	39 28N	16 59E	15
Caribbean Sea	15 0N	75 0W	6
Carignano.....*t*	44 54N	7 40E	15
Carini.. ......*t*	38 8N	13 10E	15
Carinthia ..*dist*	46 45N	14 0E	18
Carleton ......*t*	45 15N	66 9W	27
Carlew ....*r*	21 45s	115 0E	30
Carlingford...*t*	54 2N	6 11W	10
Carlingford...*l*	54 3N	6 5W	10
Carlislo ......*t*	54 54N	2 56W	8
Carlisle.......*b*	13 6N	59 41W	29
Carlisle, New *t*	48 0N	65 20W	27
Carlisle, Port...	54 57N	3 12W	8
Carlo Forte...*t*	39 10N	8 18E	15
Carlopago....*t*	54 32N	15 5E	18
Carlos, S......*t*	40 30N	0 30E	14
Carlos, S......*t*	25 2s	67 5W	7
Carlos, S......*t*	11 10N	84 45W	29
Carlotte Pass...	46 50N	112 0W	28
Carlow ......*co*	52 45N	6 48W	10
Carlow ....*t*	52 50N	6 55W	10
Carlshamu....*t*	56 11N	14 52E	16
Carlskrona...*t*	56 20N	15 10E	16
Carlstadt .....*t*	59 25N	13 30E	16
Carlton.......*t*	52 55N	106 20W	6
Carmel .....*mt*	32 50N	35 0E	23
Carmol.......*t*	31 26N	35 11E	26
Carmel.......*c*	32 50N	35 0E	26
Carmeux.....*t*	44 2N	2 13E	11
Carmona.....*t*	37 29N	5 39W	14
Carnero.......*b*	37 30s	73 42W	7
Carnic Alps*mts*	46 40N	12 40E	15
Carniola....*dist*	46 0N	14 30E	18
Carnsoro ....*pt*	52 10N	6 21W	10
Carntogher ..*t*	54 54N	6 45W	10
Carntual....*mt*	52 5N	9 47W	10
Carolina, North....*dist*	35 37N	80 0W	28
Carolina, South.....*dist*	34 0N	81 0W	28
Carolino.....*is*	7 0N	156 0E	4
Caron .. ..*r*	7 30N	63 8W	7
Caroni........*r*	4 52N	61 30W	7
Caroor........*t*	11 0N	78 8E	21
Carpathian *mts*	48 40N	22 0E	20
Carpentras ...*t*	44 4N	5 4E	11
Carra ....*l*	53 42N	9 15W	10
Carrara ......*t*	44 5N	10 7E	15
Carrick.....*dist*	55 10N	4 45W	9
Carrick on Shannon....*t*	53 57N	8 5W	10
Carrickforgus*t*	54 43N	5 50W	10
Carrickmacross ....*t*	53 58N	6 42W	10
Carrigaholt...*t*	52 36N	9 43W	10
Carril........*t*	42 37N	8 44W	10
Carrion ......*t*	42 24N	4 39W	14
Carrion......*r*	42 50N	4 53W	14
Carron........*l*	57 22N	5 35W	9
Carron.......*r*	57 53N	4 30W	9
Carrowmore...*l*	54 12N	9 47W	10
Carryarick ..*mt*	57 2N	4 40W	9
Carse of Gowrie	56 25N	3 13W	9
Carson.......*r*	39 30N	119 20W	6
Carstairs .....*t*	55 41N	3 42W	9
Cart ....*r*	55 54N	4 25W	9
Cartabo......*t*	6 18N	58 48W	29
Cartagena.....*t*	10 25N	75 35W	7
Cartage.......*t*	9 58N	83 50W	29
Cartage.......*t*	4 45N	76 15W	7
Carvoeiro ....*c*	39 23N	9 24W	14
Casal Maggiore	44 59N	10 25E	15
Casale........*t*	45 7N	8 27E	15

	Lat.	Lon.	Map.
Casalnuovo...*t*	38 22N	16 7E	15
Cascade.....*mts*	44 0N	121 40W	28
Cascado.....*pt*	44 0s	168 22E	32
Cascaes......*t*	38 43N	9 25W	14
Cascapodiac...*b*	48 10N	65 55W	27
Cascumpeque *har*	46 49N	64 5W	27
Caserta ......*t*	41 6N	14 21E	15
Cashel ....*t*	52 30N	7 52W	10
Cashmere...*dist*	34 30N	76 0E	21
Cashmere....*t*	34 0N	74 55E	21
Casillis ......*t*	32 2s	150 5E	31
Casino........*t*	28 52s	153 6E	31
Caslie Water...	58 1N	4 45W	9
Caspe........*t*	41 14N	0 1E	14
Caspian Sea...	42 0N	50 0E	22
Cassandra.....*t*	40 0N	23 25E	20
Cassandra....*g*	40 5N	23 35E	20
Cassange.....*t*	9 40s	17 45E	5
Cassano.......*t*	39 44N	16 21E	15
Cassel........*t*	51 18N	9 30E	17
Cassimbazar..*t*	24 15N	88 15E	21
Castel-a-Mare*t*	40 41N	14 30E	15
Castel Sardo..*t*	40 55N	8 43E	15
Castelamare...*t*	38 1N	12 51E	15
Castolamare..*g*	38 10N	12 50E	15
Castellano.....*t*	43 52N	6 34E	11
Castello Branco.....*t*	39 52N	7 26W	14
Castello Rodrigo....*t*	40 50N	6 50W	14
Castellon de la Plana.......*t*	39 59N	0 3W	14
CastellumPeregrinorum...*t*	32 40N	34 57E	26
Castelnaudary ....*t*	43 20N	1 58E	11
Castelnuova..*t*	42 26N	18 34E	18
Castelarizo ...*i*	36 8N	29 38E	23
Castelsarrasin*t*	44 2N	1 8E	11
Castiglione.... *t*	45 24N	10 29E	15
Castlo Bridgo.*t*	52 22N	6 27W	10
Castle Connell*t*	52 42N	8 30W	10
Castle Donnington ....*t*	52 50N	1 20W	8
Castle Douglas....*t*	54 57N	3 57W	9
Castle of Asia *t*	40 10N	26 21E	23
Castle of Ambigalo......*t*	21 25N	31 10E	25
Castle ......*pt*	40 56s	176 20E	32
Castlebar.....*t*	53 52N	9 18W	10
Castleblaney..*t*	54 7N	6 44W	10
Castleconner..*t*	52 48N	7 12W	10
Castloderg....*t*	54 42N	7 36W	10
Castlefinn.....*t*	54 48N	7 35W	10
Castleisland...*t*	52 13N	9 28W	10
Castlemaino...*t*	37 1s	144 8E	31
Castlemaine...*t*	52 9N	9 43W	10
Castlepollard.*t*	53 41N	7 18W	10
Castlereagh ..*t*	53 46N	8 30W	10
Castloreagh ...*r*	30 30s	148 15E	31
Castloton ....*t*	53 20N	1 48W	8
Castletown...*t*	51 39N	9 55W	10
Castlotown...*t*	54 4N	4 44W	8
Castletown of Braemar....*t*	57 1N	3 25W	9
Castlotownsend ....*t*	51 31N	9 11W	10
Castlewollan .*t*	54 16N	5 57W	10
Castor ....*r*	51 0N	57 0E	27
Castres ......*t*	43 37N	2 19E	11
Castries, Port..	13 59N	61 1W	29
Castro ....*t*	43 22N	3 8W	14
Castrogiovanni ......*t*	37 30N	14 15E	15
Castropol ....*t*	43 30N	6 58W	14
Castrovillari ..*t*	39 46N	16 11E	15
Castua ....*t*	45 23N	14 20W	18
Castnora......*t*	38 40N	5 36W	14
Caswell......*sd*	45 0s	167 10E	32
Cat...........*t*	11 35N	37 30E	25
Catalina Sta...*i*	33 25N	118 20W	28
Catamarca.....*t*	27 40s	67 0W	7
Catania.......*t*	37 28N	15 3E	15
Catanzaro.....*t*	38 59N	16 35E	15
Catastrophe...*c*	35 8s	135 57E	31
Catharina, S...*i*	27 35s	48 25E	7
Catherine, St*pt*	50 35N	1 18W	8
Catherine's, St*t*	43 9N	79 22W	27
Catocho ....*c*	21 35N	87 10W	6
Cattaro ....*t*	42 26N	18 49E	20
Cattaro........*g*	42 18N	18 35E	20
Cattskill......*t*	42 15N	73 48W	28
Cauca........*r*	8 10N	75 20W	7
Caucasus..*mts*	43 40N	40 40E	19
Caura.........*r*	7 30N	65 30W	7
Cauten.......*r*	38 48s	72 50W	7
Cauvory......*r*	11 20N	77 50E	21
Cavaliere ....*c*	36 9N	33 44E	23
Cavalli ....*i*	35 0s	173 59E	31
Cavan........*co*	54 3N	7 20W	10
Cavan........*t*	53 59N	7 22W	10
Caviana.......*i*	0 10N	50 10W	7
Cawdor........*t*	57 32N	3 55W	9
Cawndilla. ....*t*	32 28s	142 0E	31

	Lat.	Lon.	Map.
Cawnpoor.....*t*	26 30N	80 25E	21
Caxias........*t*	4 50s	43 25W	7
Caxoeira......*t*	8 0s	41 55W	7
Cayambe... *mt*	0 10s	78 30W	7
Cayenne ......*t*	4 58s	52 19W	7
Cayman, Grd.*i*	19 18N	81 15W	29
Caymanbrack*t*	19 50N	79 50W	29
Cayo ....*t*	22 30N	77 30W	29
Cayuga ......*t*	42 58N	79 52W	27
Cazalla.......*t*	37 55N	5 49W	14
Cazombe .....*t*	10 25s	27 8E	5
Cazembe..*dist*	10 40s	28 0E	5
Ceara ......*dist*	5 30s	39 30W	7
Ceara, or Fortaleza.........*t*	3 40s	38 30W	7
Cebaco.......*i*	7 30N	81 10W	7
Cecina ....*r*	43 21N	10 5E	15
Cedar........*t*	37 40N	112 55W	28
Cedeira ......*t*	43 30N	8 5W	14
Cefalu ....*t*	38 0N	14 2E	15
Cehegin.......*t*	38 5N	1 53W	14
Celebes ......*i*	2 0s	121 0E	4
Celebes Sea...	3 0s	122 0E	4
Cellar .....*hd*	58 26N	6 10W	9
Celle ....*t*	52 38N	10 5E	17
Cenere, Mto..*t*	46 8N	8 54E	13
Centroville...*t*	44 25N	115 10W	28
Centreville...*t*	41 5N	117 25W	28
Contro........*i*	46 28s	167 25E	32
Ceram Laut...*i*	3 50s	131 6E	4
Coret.........*t*	42 28N	2 45E	11
Cerigo ....*i*	36 15N	23 0E	20
Cerigotto .....*i*	35 52N	23 18E	20
Cernots ......*t*	46 41N	10 6E	13
Cerros, F ....*t*	28 20N	115 18W	6
Cervaro......*r*	41 22N	15 40E	15
Corvera......*t*	41 40N	1 9E	14
Cervora.......*c*	42 26N	3 11E	14
Corvi.........*i*	36 29N	22 58E	20
Cervia ....*t*	44 15N	12 20E	15
Cesena........*t*	44 9N	12 13E	15
Cotte.........*t*	43 24N	3 41E	11
Ceuta.........*t*	35 54N	5 18W	5
Ceva ....*t*	44 22N	8 1E	15
Covennes..*mts*	44 30N	4 0E	11
Cevio ....*t*	46 19N	8 38E	13
Ceylon........*i*	7 30N	81 0E	21
Chabloy.......*t*	46 4N	7 13E	15
Chagos Arch...	5 20s	72 0E	2
Chagres ......*r*	9 15N	79 40W	7
Chaibassa.....*t*	22 30N	85 43E	21
Chalcis.......*t*	33 45N	35 55E	26
Chaleur ......*b*	47 55N	65 30W	27
Chalky.......*b*	46 5s	166 35E	32
Chalons.......*t*	46 46N	4 50E	11
Chalons sur Marne	48 58N	4 21E	11
Chalus........*t*	45 38N	0 59E	11
Cham.........*t*	47 11N	8 26E	13
Chamberry .. *t*	45 34N	5 55E	11
Chambors.... *b*	12 30s	132 0E	30
Chambors Rango......	14 30s	132 0E	30
Chambly .....*t*	45 26N	73 28W	27
Chamouny....*t*	45 55N	6 54E	15
Champions State	36 30s	140 5E	31
Champlain...*b*	44 37N	73 22W	28
Chanaral......*t*	26 20s	70 42W	7
Chandernagore.........*t*	22 50N	88 20E	21
Chanderpoor..*t*	21 55N	83 15E	21
Chang-chafoo.........*t*	28 20N	113 5E	24
Chang-chow. *t*	32 0N	120 5E	24
Chang-chow..*t*	24 30N	117 20E	24
Chang-chu....*t*	22 0N	112 50E	24
Chang-to .....*t*	36 15N	114 20E	24
Chanza ......*r*	37 40N	7 21W	14
Chao-choo-foo*t*	24 53N	113 25E	24
Chao-woo-foo *t*	27 18N	117 35E	24
Chapala.......*l*	20 15N	102 40W	6
Chapman ....*t*	43 50s	172 3E	32
Charente ..*dist*	45 42N	0 0E	11
Charente Inforieure...*dist*	45 30N	0 40W	11
Charente.....*r*	45 55N	0 15E	11
Charing Nor..*b*	35 20N	96 0E	24
Charlomont ..*t*	54 27N	6 41W	10
Charlemont ..*t*	50 10N	4 49E	12
Charles ......*c*	51 40N	55 30W	6
Charles ......*c*	37 7N	75 58W	28
Charles......*sd*	45 0s	167 8E	32
Charles, St....*t*	38 46N	90 33W	28
Charloston ...*t*	38 32N	81 30W	28
Charleston....*t*	32 50N	80 0W	28
Charlestown ..*t*	17 5N	62 30W	29
Charlestown of Aboyne ....*t*	57 4N	2 47W	9
Charlovillo....*t*	52 21N	8 41W	10
Cbarlotto ....*t*	46 15N	63 7W	27
Charlottonburg........*t*	52 31N	13 16E	17
Charmoy .....*t*	46 36N	7 9E	13
Cbarolles.....*t*	46 25N	4 19E	11
Charters......*t*	48 28N	1 29E	11

	Lat.	Lon.	Map.
Chasseron.....t	46 50N	6 33E	13
Chateau Chinon.........t	47 3N	3 57E	11
Chateau d'Oex t	46 27N	7 7E	13
Chateau Gontler.........t	47 49N	0 45W	11
Chateau Roynault.........t	47 34N	0 55E	11
Chateau Richet......t	46 59N	71 2W	27
Chateau Salins......t	48 49N	6 35E	11
Chateau Thierry....t	49 2N	3 29E	11
Chateauhriant t	47 40N	1 26W	11
Chatel St. Dennis.....t	46 32N	6 54E	13
Chatelet......t	50 24N	4 31E	12
Chatelherault t	46 48N	0 55E	11
Chatham.....t	47 2N	65 28W	27
Chatham.....t	51 23N	0 31E	8
Chatham.....t	42 25N	82 12W	27
Chatham....is	43 30S	176 0E	2
Chatillon....mt	45 43N	7 36E	15
Chatillon-sur-Seine.......t	47 50N	4 32E	11
Chattahoochee.........t	30 45N	84 54W	28
Chattanooga..t	35 9N	85 15W	28
Chaudiere....r	46 20N	71 0W	27
Chaumont......t	48 4N	5 10E	11
Chaux de Fonds.......t	47 6N	6 50E	13
Chaves.......t	41 52N	7 29W	14
Chedahucto..b	45 25N	61 15W	27
Chee-chow....t	30 45N	117 20E	24
Chei-foo....har	37 40N	121 20E	24
Cho-kiang Canal.......	29 0N	120 0E	24
Chelindreh...t	36 10N	33 24E	24
Chelmer.....r	51 52N	0 25E	8
Chelmsford..t	51 44N	0 30E	8
Cheltenham..t	51 54N	2 5W	8
Chemnitz....t	50 50N	12 55E	17
Chenab......r	32 0N	73 0E	21
Chendaree....t	24 42N	78 8E	21
Chone.........t	46 12N	6 12E	13
Chepstow....t	51 39N	2 40W	8
Cher........dep	47 5N	2 30E	11
Cher.........r	47 18N	1 15E	11
Cherhourg....t	49 37N	1 39W	11
Cherith......r	32 20N	35 37E	26
Cherso........i	44 50N	14 25E	18
Chertsey......t	51 24N	0 30W	8
Chorwell.....r	51 45N	1 15W	8
Chesapeake...b	38 0N	76 15W	28
Cheshire......co	53 15N	2 30W	8
Chesunt......t	51 43N	0 3W	8
Chester......t	44 32N	64 17W	27
Chester......t	53 11N	2 53W	8
Chester le Street......t	54 52N	1 34W	8
Chesterfield..t	53 14N	1 25W	8
Chesterfield Inlet........	63 30N	93 0W	6
Chesulloth....t	32 40N	35 22E	26
Cheveney.....t	47 23N	7 0E	13
Cheviot Hills...	55 25N	2 15W	9
Cheviot.....mt	55 30N	2 10W	9
Chevroux....t	46 53N	6 55E	13
Chiapas......t	16 50N	93 10W	6
Chiavari......t	44 19N	9 18E	15
Chiavernia....t	46 19N	9 24E	13
Chicacole....t	18 18N	83 59E	21
Chicago.......t	41 56N	87 40W	28
Chicagos......is	57 30N	135 30W	6
Chichester...t	50 49N	0 47W	8
Chico.........r	49 20S	70 20W	7
Chicoutimi..r	48 0N	71 28W	27
Chideh.......t	41 55N	33 3E	23
Chidley......c	60 30N	65 0W	6
Chlelana.....t	36 25N	6 5W	14
Chiem.........l	47 53N	12 28E	17
Chiese.......r	45 50N	10 35E	15
Chieti........t	42 19N	14 7E	15
Chigmit.....mts	61 0N	153 0W	6
Chigny......t	49 45N	5 20E	12
Chihuahua....t	28 35N	106 26W	6
Chilca........t	12 28S	76 40W	7
Chili......dist	32 0S	70 20W	7
Chilka.........l	19 45N	85 30E	21
Chillan.......t	36 10S	72 2W	7
Chillianwalla t	32 42N	73 35E	21
Chillon........t	46 25N	6 55E	13
Chilae.........i	42 20S	73 50W	7
Chiltern Hills..	51 40N	0 50W	8
Chimay......t	50 4N	4 19E	12
Chimha.......b	23 40S	70 35W	7
Chimhorazo mt	1 22S	79 20W	7
Chinan......t	30 5N	109 20E	24
Chincha.....is	13 30S	76 30W	7
Chinchilla.....t	38 57N	1 45W	14
Chin-chow....t	33 50N	115 10E	24
Ching-too-foo t	30 38N	104 25E	24
Ching-le-put..t	12 40N	80 2E	21
Chin-kiang...t	32 10N	119 40E	24

	Lat.	Lon.	Map.
Chin-king....t	38 20N	114 40E	24
Chin Ting.....t	37 55N	113 50E	24
Chinnoor.....t	18 50N	79 50E	21
Chinon.......t	47 8N	0 15E	11
Chin-yuen....t	27 20N	108 30E	24
Chloggio......t	45 12N	12 18E	15
Chipewyan...t	58 30N	111 20W	6
Chippenham..t	51 28N	2 6W	8
Chippewa.....r	44 37N	91 45W	28
Chippewa....t	43 3N	79 6W	27
Chipping Norton.....t	51 57N	1 24W	8
Chipping Ongart......t	51 43N	0 15E	8
Chiputnaticook........l	45 35N	67 40W	27
Chiguimula..t	14 52N	89 38W	29
Chitaca......t	20 15S	66 20W	7
Chittledroog..t	14 15N	76 27E	21
Chittoor......t	13 12N	79 10E	21
Chivasso......t	45 10N	7 53E	15
Choco.........b	3 45N	77 30W	7
Chollet.......t	47 2N	0 55W	11
Cholmondely.r	43 40S	172 0E	32
Choluteca......t	13 10N	87 10W	29
Chonas.......t	37 44N	29 23E	23
Chonas Arch...	44 50S	74 20W	7
Chool-choo-foo.........t	28 28N	115 20E	24
Choo-ki-hien.r	32 15N	110 10E	24
Choong-king..t	29 45N	106 30E	24
Chorazin.....t	32 52N	35 36E	26
Chore........t	25 32N	69 55E	21
Chorley......t	53 39N	2 37W	8
Choros.......t	36 52N	37 0E	23
Choubar.......t	25 14N	60 35E	22
Chouia........t	56 30N	41 40E	19
Chowsa.......t	32 35N	63 15E	22
Christ Church t	50 44N	1 45E	8
Christchurch..t	43 30S	172 39E	32
Christiana.....t	59 58N	10 42E	16
Christiana.dist	61 0N	10 40E	16
Christianopel t	56 15N	16 0E	16
Christiansand dist	59 20N	7 30E	16
Christiansand t	58 10N	7 55E	16
Christianshaah.......	69 0N	51 0W	2
Christianstad dist	56 20N	13 40E	16
Christianstadt t	56 4N	14 10E	16
Christiansund t	63 10N	7 45E	16
Christonham..t	59 10N	14 8E	16
Christinestad.t	62 18N	21 30E	19
Christmas.....i	2 0N	157 0W	2
Christmas....i	10 30S	106 0E	4
Christophe, St t	46 2N	71 55W	27
Christoval, S..t	20 55S	67 8W	7
Christoval, S. de.........t	16 35N	92 40W	6
Chrudim......t	49 58N	15 46E	18
Chuapa.......r	31 40S	71 0W	7
Chuichow.....t	40 10N	3 23W	14
Chuisan, or Middle....is	26 30N	128 0E	24
Chumalari...mt	27 50N	89 20E	21
Chumbul.....r	26 30N	79 0E	21
Chun-te-foo....t	37 10N	114 40E	24
Chunar........t	25 10N	83 0E	21
Chun-ning....t	24 35N	100 0E	24
Chupat.......r	43 20S	66 20W	7
Chupra.......t	25 45N	84 48E	21
Chuquirihamha mt	15 45S	72 50W	7
Chuquisaca.....t	19 0S	64 25W	7
Churapoonjee t	25 40N	90 50E	21
Church Hill...	54 27N	7 50W	10
Churchill.....r	58 0N	95 0W	6
Churchill Fort	58 45N	94 20W	6
Churchman mt	30 0S	117 35E	30
Churra.......t	32 35N	63 15E	22
Churum.......t	40 32N	34 58E	23
Chusan......t	38 0N	122 10E	24
Chute a Blondeau........t	45 34N	74 30W	27
Chutrsi.......t	13 35N	30 10E	25
Cioza.........t	38 15N	1 31W	14
Cilli..........t	46 14N	15 18E	18
Cimarron....r	36 52N	99 0W	28
Cinaloa......t	26 20N	108 30W	6
Cincinatti......t	39 9N	84 25W	28
Circars......dist	17 30N	83 0E	21
Circassia Proper........dist	44 20N	40 30E	19
Circellodita..t	41 13N	13 4E	15
Cirolla........t	39 37N	15 51E	15
Cirencester...t	51 43N	1 58W	8
Citlaltepell..mt	19 0N	97 10W	6
Ciudad Roal..t	38 58N	3 49W	14
Cividale.......t	46 6N	13 28E	15
Civitadel Tronto.....t	42 43N	13 37E	15
Civita Veechia t	42 4N	11 45E	15
Clvray........t	46 7N	0 19E	11
Clackmannan t	56 7N	3 45W	9

	Lat.	Lon.	Map.
Clackmannan co	56 8N	3 45W	9
Clair, St.......l	42 37N	82 37W	27
Clair, St......r	43 0N	82 29W	27
Clamecy......t	47 24N	3 32E	11
Clara..........t	53 20N	7 36W	10
Clare..........t	52 48N	8 58W	10
Clare..........t	53 43N	9 0W	10
Clare..........t	33 40S	138 36E	31
Clare.........co	52 50N	9 10W	10
Clare-Galway r	53 21N	8 56W	10
Clare..........i	53 48N	10 0W	10
Clarence...dist	29 35S	153 10E	31
Clarence.....r	42 10S	173 57E	32
Clarence, or Grafton.....t	29 38S	152 58E	31
Clarendon..dist	34 50S	147 40E	31
Clarens.......t	46 26N	6 53E	13
Clark Range..	21 0S	148 30E	30
Clarke....dist	30 15S	152 0E	31
Clarke.......mt	37 55S	143 10E	31
Clarkshurg..t	39 22N	80 28W	28
Clausthall..mts	51 45N	10 30E	17
Clear Water...l	56 20N	74 30W	6
Cloment, S....t	39 29N	2 25W	14
Clement, S....i	32 55N	118 22W	28
Clermont.....t	45 47N	3 5E	11
Clermont.....t	49 22N	2 25E	11
Clermont..dist	22 30N	146 15E	30
Cles..........t	46 22N	11 4E	18
Clevedon.....t	51 26N	2 52W	8
Cleveland....t	41 36N	81 38W	28
Cleveland.....b	19 20S	146 50E	30
Cleves........t	51 46N	6 6E	17
Clew.........b	53 50N	9 48W	10
Cliffy........hd	43 2S	170 35E	32
Clifton........t	51 27N	2 37W	8
Clifton........t	43 8N	79 7W	27
Clinton.......t	43 38N	81 34W	27
ClintonColden l	64 0N	107 0W	6
Clitheroe......t	53 52N	2 23W	8
Cloates........pt	22 40S	113 50E	30
Clogher........t	54 24N	7 11W	10
Clogher.....hd	53 47N	6 13W	10
Clonakilty....t	51 37N	8 53W	10
Clonakilty....b	51 34N	8 50W	10
Clones........t	54 11N	7 13W	10
Clonmel.......t	52 21N	7 42W	10
Cloud, St......t	48 52N	2 14E	11
Cloudy......b	41 28S	174 10E	32
Clova.........t	56 50N	3 5W	9
Clutha.......t	45 50S	169 30E	32
Clwyd........r	53 13N	3 22W	8
Clydo.....firth	55 50N	4 56W	9
Clyde........r	55 58N	4 45W	9
Clyth......ness	58 18N	3 13W	9
Coahoma......t	34 15N	90 46W	28
Coal..........i	54 32N	6 42W	10
Coanza......r	9 20S	13 30E	30
Coary........t	4 35S	63 20W	7
Coary.........r	6 0S	65 0W	7
Coast Range mts	40 0N	122 30W	6
Coatbridge...t	55 52N	4 3W	9
Coban.........t	15 50N	90 20W	29
Cohhlor.....mt	56 12N	4 48W	9
Cohequid .mts	45 30N	63 40W	27
Cobija........b	22 30S	70 20W	7
Coblenz......t	50 21N	7 37E	17
Coburg......t	50 15N	11 0E	17
Coburg......t	43 56N	78 12W	27
Cocales......pt	8 0N	58 52W	29
Cochahamha.t	17 18S	65 50W	7
Coche........i	10 45N	64 0W	29
Cochin....dist	10 20N	76 30E	21
Cochin......t	9 55N	76 16E	21
Cochin China dist	14 0N	108 50E	4
Cochinos.....b	22 10N	81 20W	29
Cockburn chan	54 30N	72 0W	7
Cockhurn....i	71 30N	85 0W	6
Cockhurn....t	16 0S	127 55E	30
Cockhurn, or Munitoulin..i	45 56N	83 30W	27
Cockermouth t	54 40N	3 22W	9
Cockscomb mt	16 40N	88 30W	29
Cod...........c	42 6N	70 10W	28
Codaya......r	3 30S	63 0W	7
Codfish.......i	46 46S	167 40E	32
Codroipo.....t	45 56N	13 1E	15
Coeuve.......t	47 27N	7 6E	13
Coffin.........b	34 20S	135 15E	31
Coggeshal....t	51 52N	0 42E	8
Cognac......t	45 38N	0 19W	11
Coiha........i	7 30N	81 45W	29
Coimhatoor..t	11 2N	77 0E	21
Coiro, or Chur t	46 50N	9 32E	13
Cojutepeque..t	13 50N	88 50W	29
Colairo........l	16 35N	81 10E	2.
Colherg......t	54 9N	15 33E	17
Colchestor.....t	51 53N	0 55E	8
Col de Balm..t	46 2N	7 3E	13
Coldstream...t	55 39N	2 16W	9
Coleraino.....t	37 35N	141 40E	31
Coleraine.....t	55 8N	6 40W	10
Coleridge.....l	43 10S	171 30E	32

	Lat.	Lon.	Map.
Coleroon.....r	11 15N	79 40E	21
Colesherg....t	30 52S	25 30E	5
Colima Vol. mt	19 30N	103 32W	6
Colinton......t	35 48S	149 10E	31
Coll..........i	56 38N	6 35W	9
Collector......t	34 55S	149 28E	31
Collingwood...t	40 40S	172 30E	32
Collingwood...t	44 32N	80 22E	27
Collon.........t	53 47N	6 29W	10
Collon.........t	45 57N	7 29E	13
Collooney......t	54 11N	8 30W	10
Collymangoul t	29 27N	148 47E	31
Colmar......t	48 5N	7 23E	11
Colmenar, El..t	36 59N	4 23W	14
Colmonell....t	55 8N	4 55W	9
Colne........t	53 51N	2 9W	8
Colne........r	51 53N	0 58E	8
Cologna......t	45 19N	11 23E	15
Cologna, Koln t	50 55N	6 58E	17
Colomho......t	6 56N	79 51E	21
Colonia......t	34 25S	57 50W	7
Colonna...... c	37 38N	24 2E	20
Colonsay....i	56 5N	6 14W	9
Colorado.....r	39 40S	62 40W	7
Colorado.....r	35 50N	113 20W	28
Colorado.....r	29 0N	96 15W	28
Colte.........t	43 40N	11 10E	15
Columhia....t	34 0N	80 47W	28
Columbia, Brit. dist	52 30N	125 0W	6
Columbia......r	45 40N	121 0W	28
Columhia..dist	5 0N	74 0W	7
Columhretes is	39 56N	0 40E	14
Columhus....t	33 32N	88 30W	28
Columbus....t	32 32N	85 25W	28
Colville......c	36 30S	175 22E	32
Colville......r	70 25N	151 0W	6
Comacchio....t	44 41N	12 10E	15
Comayagua..t	14 25N	87 20W	29
Comher.......t	54 34N	5 46W	10
Comhermere dist	37 10S	148 20E	31
Comino......c	40 31N	9 50E	15
Commenagh mts	52 17N	7 35W	10
Commercy.....t	48 44N	5 34E	11
Committee...b	68 20N	87 0W	6
Como........t	45 44N	9 3E	15
Como, L. di...l	46 4N	9 19E	15
Comorin.....c	8 5N	77 40E	21
Comoro......is	11 30S	45 0E	5
Comoro......i	11 30S	43 30E	5
Compiegne...t	49 24N	2 51E	11
Compton.....t	45 13N	71 50W	27
Compton, Le..t	39 0N	95 20W	28
Comrie.......t	56 23N	3 57W	9
Concan....dist	18 0N	74 0E	21
Conceicao.....t	19 0S	43 20W	7
Concopcion..t	36 48S	73 5W	7
Concepcion..b	48 0N	53 0W	27
Concepcion..i	23 50N	75 10W	29
Concepcion..pt	34 25N	120 22W	28
Conches.......t	48 56N	0 55E	11
Concobella....t	4 40S	14 30E	5
Concord.......t	43 15N	71 30W	28
Condamine..r	27 0S	157 0E	31
Condamine..r	28 5S	151 38E	31
Condom.......t	43 57N	0 30E	11
Conegliana...t	45 52N	12 17E	15
Confolens....t	46 1N	0 40E	11
Congarel....r	34 52N	81 15W	28
Congleton......t	53 9N	2 14W	8
Congo......dist	6 40S	14 30E	5
Congo, or Zairo r	6 0S	12 30E	5
Congoon.....t	27 50N	52 10E	22
Conistone....t	54 22N	3 5W	8
Conn..........l	54 2N	9 15W	10
Connecticut dist	41 38N	72 45W	28
Connocticut..r	43 0N	72 25W	28
Connemara..t	53 24N	9 35W	10
Constance.....t	47 40N	9 10E	13
Constance.....l	47 35N	9 25E	13
Constantina...t	37 50N	5 40W	14
Constantine..t	36 25N	6 35E	5
Constantinople t	41 1N	28 58E	20
Constantinoplo chan	41 10N	29 5E	20
Constantinovsk.......t	49 0N	140 0E	4
Contessa.....g	40 35N	24 0E	20
Conway.......t	53 17N	3 49W	8
Cook.........t	33 18N	97 55W	28
Cook.......dist	33 30S	150 30E	31
Cook........mt	43 40S	170 15E	32
Cook.......str	41 20S	174 40E	32
Cook's, or Horvey's......is	20 0S	158 30W	2
Cookstown....t	54 39N	6 45W	10
Cooma.......t	36 14S	149 3E	31
Coonty.......t	20 59N	81 30E	21
Coonamully..t	28 25S	152 28E	31
Coopor Cr....r	27 40S	141 0E	30
Cooper.......i	26 0N	132 0W	6
Cooper......mt	32 59S	134 50E	31

	Lat.	Lon.	Map.
Coorong......t	36 0s	139 30E	31
Coosh Behar..t	26 15N	89 30E	21
Coosy........r	26 15N	87 12E	21
Cootehill......t	54 4N	7 5W	10
Copeland.....i	54 41N	5 33W	10
Copenhagen...t	55 40N	12 40E	12
Copiapo......r	27 40s	70 0W	7
Coppermine..r	66 50N	115 0W	6
Coppet.......t	46 19N	6 12E	13
Coqua........t	5 2N	74 12W	7
Coquet.......i	55 20N	1 31W	9
Coquet ......r	55 19N	2 0W	9
Coquimbo.....t	29 55s	71 20W	7
Corbeil ......t	48 36N	2 30E	11
Cobbiere......t	46 39N	7 7E	13
Corcovado....g	43 0s	73 39W	7
Corcubion.....t	43 2N	9 11W	14
Cordova......t	37 51N	4 44W	14
Cordova....dist	38 0N	4 50W	14
Cordova Sa. do t	31 20s	64 40W	7
Core ....t	21 35N	36 50E	25
Corea......dist	37 0N	127 30E	24
Corea.......str	35 0N	130 0E	24
Coreae.......t	32 4N	35 18E	26
Corentyn.....r	5 50N	56 58W	28
Corentyn.....r	3 50N	57 32W	7
Corfu ....t	39 35N	19 55E	20
Corfu i	39 35N	19 55E	20
Coria ....t	39 54N	6 20W	14
Coringa.......t	16 50N	82 22E	21
Cork ....t	51 53N	8 28W	10
Cork ....co	51 55N	8 45W	10
Cork ......har	51 48N	8 17W	10
Corleone... .t	37 48N	13 19E	15
Cormagnola..t	44 50N	7 42E	15
Corner.....inlet	38 45s	146 30E	31
Corneto.......t	42 15N	11 45E	15
Corno.......mt	42 30N	13 30E	15
Cornwall.....co	50 25N	4 55W	8
Cornwallis....i	75 30N	96 0W	6
Cornwallis ...t	45 5N	61 11W	27
Corny ....pt	34 52s	137 4E	31
Coro..........t	11 22N	69 45W	7
Coromandel Coast	12 0N	80 40E	21
Coromandel har	36 45s	175 30E	32
Coronada......b	9 0N	83 45W	29
Coronation ..is	55 55N	134 0W	6
Corowa.......t	35 58s	146 25E	31
Corpus Christi t	27 48N	97 35W	28
Correze ....dep	45 20N	2 0E	11
Correze.......r	45 10N	1 40E	11
Corrib.........l	53 22N	9 5W	10
Corrientes.....t	27 30s	58 40W	7
Corrientes....c	24 10s	35 20E	4
Corrientes....c	20 22N	105 40W	6
Corrientes....c	38 5s	57 30W	7
Corryvreckan g	56 9N	5 45W	9
Corsewall...pt	55 1N	5 10W	9
Corsica.......i	42 10N	8 50E	15
Corso.......c	42 59N	9 9E	15
Corte.........t	42 18N	8 50E	15
Corte........ t	51 3N	3 2E	12
Cortes de Ba..	22 8N	83 50W	29
Cortona......t	43 25N	12 0E	15
Coruisk......l	57 10N	6 8W	9
Corunna...dist	43 5N	8 20W	14
Corwen ......t	52 59N	3 22W	8
Cos ....t	56 53N	27 20E	23
Cosenza.......t	39 19N	16 16E	15
Cosmoledo ..is	9 40s	48 0E	5
Cosne.........t	47 22N	2 55E	11
Cossonay .....t	46 37N	6 31E	13
Cossya States..	25 30N	91 40E	21
Costarica ..dist	10 0N	84 0W	6
Cote d'Or ..dep	47 25N	4 40E	11
Cote d'Or...mt	47 8N	4 40E	11
Coteau du Missouri.........	48 30N	102 30W	28
Coteau du Lac t	45 17N	74 15W	7
Cotes du Nord dep	48 25N	2 30W	11
Coti ....t	0 40N	117 0E	4
Cotopaxi....mt	0 45N	78 45W	7
Cotrone......t	39 7N	17 10E	15
Cotswold Hills	51 40N	2 20W	8
Cottian Alps mts	44 45N	7 0E	15
Coudres l	47 24N	70 20W	27
Coulommiers.t	48 48N	3 9E	11
Council Bluffs.t	41 15N	95 45W	28
Council Grove t	38 28N	96 30W	28
Country....har	45 10N	61 40W	27
Courallie..dist	29 40s	149 28E	31
Courland..dist	56 5N	22 40E	19
Courrendlin...t	47 20N	7 22E	13
Courtelary....t	47 10N	7 5E	13
Courtenay....r	43 26s	172 30E	32
Ceurtmacsherry......b	51 38N	8 40W	10
Courtown.....t	52 38N	6 13W	10
Courtray......t	50 50N	3 16E	12
Coutances.....t	49 3N	1 28W	11
Coutras.......t	45 2N	0 6W	11
Couvin........t	50 3N	4 30E	12

	Lat.	Lon.	Map.
Cove..........t	51 52N	8 16W	10
Covelong ....t	12 42N	80 20E	21
Coventry.....t	52 25N	1 30W	8
Covilha ......t	40 19N	7 30W	14
Cowal.....dist	56 5N	5 6W	9
Cowbridge ...t	51 27N	3 27W	8
Cowes, West..t	50 45N	1 17W	8
Cowley ....dist	35 20s	148 50E	31
Cozumel......i	20 10N	87 70W	6
Cracow.......t	50 5N	19 55E	19
Cradock.......t	32 11s	25 59E	5
Crail ....t	56 15N	2 38W	9
Crathie.......t	57 3N	3 13W	9
Crati.........r	39 22N	16 15E	15
Crato.........t	39 20N	7 30W	14
Cratto ....t	7 15s	39 45W	7
Cratto.........t	6 5s	61 25W	7
Crediton......t	50 47N	3 38W	8
Cree..........r	54 57N	4 30W	9
Crefeld.......t	51 20N	6 34E	17
Creil..........t	49 15N	2 30E	11
Cremona .....t	45 8N	10 1E	15
Creran l	56 32N	5 18W	9
Crescent City..	41 48N	124 1W	28
Crescent....hd	31 12s	153 0E	31
Cressy........t	50 15N	1 55E	11
Creuse......dep	46 2N	2 0E	11
Creuso Petite.r	46 20N	1 50E	11
Crewe.........t	53 5N	2 25W	8
Crewkerne....t	50 53N	2 47W	8
Crickhowel...t	51 51N	3 8W	8
Cricklade.....t	51 39N	1 51W	8
Criffel Hill....	54 56N	3 38W	9
Crimea.....dist	45 5N	34 0E	19
Crinan Canal...	56 4N	5 30W	9
Crinan.........l	56 5N	5 34W	9
Croaghpatrick mt	53 45N	9 41W	10
Croatia ....dist	45 30N	17 0E	15
Crocodile i	11 50s	135 0E	30
Croisillis .....b	41 0s	173 40E	32
Croix, St......t	46 38N	71 47W	27
Croix, St......r	45 15N	67 30W	27
Croix, St......r	46 8N	92 0W	28
Croix, St......t	45 30N	93 45W	28
Cromarty.....t	57 41N	4 1W	9
Cromarty....co	57 39N	4 10W	9
Cromarty, Pt. of ....co	57 44N	4 6W	9
Do.	57 39N	4 34W	9
Do.	57 43N	5 17W	9
Do.	57 49N	5 18W	9
Do.	57 41N	5 4W	9
Do.	57 46N	3 56W	9
Do.	57 52N	4 32W	9
Do.	57 52N	4 25W	9
Do.	58 0N	5 10W	9
Do.	57 50N	3 47W	9
Cromarty Firth	57 40N	4 13W	9
Cromer ....t	52 51N	1 17E	8
Cronoberg ....t	56 45N	15 0E	16
Croobyan ....t	35 18s	150 30E	31
Crooked Passage i	22 50N	74 35W	29
Crookhaven...t	51 28N	9 45W	10
Crossfell....mt	54 43N	2 30W	8
Crossmolina ..t	54 6N	9 19W	10
Crowle ....t	53 36N	0 48W	9
Crown.......pt	44 2N	73 30W	28
Croydon.......t	51 23N	0 5W	8
Crozet ......is	46 30s	51 0E	2
Cruachan, Ben mt	56 25N	5 7W	9
Cruden.......b	57 23N	1 50W	9
Crumlin.......t	54 37N	6 13W	10
Cruz, S.......t	12 20N	69 5W	29
Cruz, Santa...t	36 56N	121 50W	28
Cruz, Sta.....i	34 0N	119 40W	28
Csaba.........t	46 40N	21 5E	18
Csik Szereda..t	46 18N	25 48E	18
Csongrad.....t	46 42N	20 10E	18
Cuba.........i	22 0N	80 0W	28
Cubagua......t	10 52N	64 0W	29
Cubango .....r	9 20s	20 20E	5
Cuchullin Hills	57 12N	6 8W	9
Cuddalore ....t	11 42N	79 50E	21
Cudrefin......t	46 57N	7 1E	13
Cuellar.......t	41 25N	4 18W	14
Cuenza ....t	40 4N	2 9W	14
Cuev ....t	37 20N	1 50W	14
Cuik..........t	51 44N	5 54E	12
Cuileagh....mt	54 12N	7 50W	10
Culdaff.......t	55 17N	7 11W	10
Culdaff ......b	55 17N	7 9W	10
Culenborg.....t	51 57N	5 14E	11
Culgoa.......r	28 50s	147 20E	31
Culican ......t	25 6N	106 50W	6
Cullen ....t	57 42N	2 49W	9
Culloden Moor	57 30N	4 5W	9
Cully ....t	46 29N	6 43E	13
Culm.........t	53 22N	18 28E	17
Culmsee ......t	53 12N	18 37E	17
Culoz ....t	45 52N	5 41E	11
Culross.......t	56 4N	3 37W	9
Culver......pt	32 50s	125 0E	30
Cumaka.......t	3 50N	58 12W	29

	Lat.	Lon.	Map.
Cumana.......t	10 28N	64 8W	7
Cumberland dist	33 50s	151 0E	31
Cumberland co	54 45N	3 0W	8
Cumberland mts	37 0N	83 0W	28
Cumberland..r	37 0N	88 7W	28
Cumberland sd	64 30N	65 0W	6
Cumberwell..t	32 30s	151 6E	31
Cumbrae, Gr..i	55 45N	4 55W	9
Cumbrae, Lit.i	55 43N	4 57W	9
Cumino........i	36 0N	14 19E	15
Cumnamella .t	28 21s	146 4E	31
Cundapoor....t	13 38N	74 40E	21
Cuneo.........t	44 22N	7 32E	15
Cunningham dist	55 43N	4 30W	9
Cunningham dist	33 10s	147 25E	31
Cupar.........t	56 19N	3 0W	9
Cupica ....b	6 37N	77 30W	7
Curacao i	12 15N	68 50W	7
Curico........t	34 42s	71 27W	7
Curitiba......t	25 42s	49 30W	7
Curitiba .....r	25 30s	53 30W	7
Curzola ......t	42 57N	17 18E	18
Cushendall....t	55 5N	6 4W	10
Cutch ......dist	23 20N	69 30E	21
Cutch.........g	22 30N	69 30E	21
Cuvo.........r	11 8s	14 0E	5
Cuxhaven....t	53 53N	8 42E	17
Cuyaba.......t	15 40s	56 15W	7
Cuyaba.......r	14 30s	55 30W	7
Cuyuni.......r	6 40N	59 40W	7
Cuzco.........t	13 25s	72 0W	7
Cyclades ....is	37 10N	25 0E	20
Cypress .....pt	20 45N	92 15E	21
Cypriam, St...b	22 25N	16 30W	5
Cyprus........i	35 0N	33 0E	23
Czegled.......t	47 9N	19 47E	18
Czernowitz....t	48 14N	26 10E	18
Czersk........t	53 48N	17 58E	17
Czorikow......t	48 59N	25 55E	18

D

	Lat.	Lon.	Map.
Daba ....t	31 15N	79 55E	24
Daberath.....t	32 41N	35 24E	26
Dacca.........t	23 40N	90 30E	21
Dadur ....t	29 30N	67 52E	22
Daghestan dist	42 0N	48 0E	19
Dago i	58 55N	22 40E	19
Dahban.......t	18 35N	43 40E	25
Dahomey...dist	7 20N	2 0E	5
Daily, Old....t	55 15N	4 47W	9
Daimiel......t	39 3N	3 29W	14
Dairy.......sd	71 40N	22 0W	2
Daiwarconda t	16 40N	78 55E	21
Dakke ....t	23 15N	32 50E	25
Dakota....dist	46 0N	100 0W	28
Dal, W.......r	60 27N	14 0E	19
Dalby........t	27 14s	151 18E	31
Dale ....fd	61 20N	5 30E	16
Dalen........t	52 42N	6 46E	11
Dalhem.......t	50 44N	5 43E	12
Dalhousie.....t	48 3N	66 21W	27
Dalhousie..dist	37 0N	144 40E	31
Dalhousie...pt	43 12N	79 20W	27
Dalkeith......t	55 53N	3 4W	9
Dallas........t	32 49N	96 40W	28
Dalmanutha...t	32 47N	35 37E	26
Dalmellington t	55 20N	4 25W	9
Dalry ....t	55 42N	4 45W	9
Dalrymple ...t	55 24N	4 37W	9
Damaghan....t	36 9N	54 36E	22
Daman....dist	31 15N	70 0E	21
Damar........t	14 30N	44 35E	25
Damaras.....t	21 0s	16 0E	5
Damascus ....t	33 32N	36 22E	26
Damaun ......t	20 25N	72 55E	21
Damietta .....t	31 25N	31 41E	25
Damme......t	51 15N	3 18E	12
Damot.....dist	10 30N	37 0E	25
Dampier...dist	36 10s	149 55E	31
Dampier...land	17 0s	122 55E	30
Dan, or Laish t	33 16N	35 38E	26
Dan......tribe	31 50N	34 50E	26
Dan, part of.tr	33 12N	35 40E	26
Dana, W......r	15 35N	45 30E	25
Danasir.......r	21 30N	44 20E	25
Dandour......t	23 24N	32 59E	25
Dane.........r	53 9N	2 0W	8
Dange........r	55 30N	21 0E	17
Danoba ....t	33 45N	36 18E	26
Danube......r	45 10N	29 39E	20
Danzig ....t	54 21N	18 38E	17
Danzig.......g	54 40N	19 10E	17
Danzig ....dist	54 10N	19 0E	17
Dara.........t	37 8N	40 55E	23
Darab.........t	28 52N	54 30E	22
Darampoory ..t	12 10N	78 12E	21
Dardanelles str	40 2N	26 0E	20
Dareo Doab dist	30 30N	74 0E	21
Dar Fertit..dist	10 0N	16 0E	5

	Lat.	Lon.	Map.
Dar Foor ...dist	13 30N	25 30E	5
Dargo-Zan-bo-Tsu ....r	31 10N	87 40E	21
Dargle ....r	53 12N	6 7W	10
Dargun........t	53 54N	12 50E	17
Darien ....g	8 30N	77 20W	7
Darjai Urd...r	38 32N	47 40E	22
Darjeeling ....t	27 5N	88 18E	21
Darling....dist	30 30s	150 40E	31
Darling Downs	27 40s	151 40E	30
Darling, Lower dist	32 40s	144 0E	31
Darling.....mt	34 8s	149 0E	31
Darling......r	32 0s	142 40E	31
Darlington....t	54 31N	1 32W	8
Darlington....t	37 58s	143 4E	31
Darmstadt.dist	50 30N	9 0E	17
Darran ....mts	25 20N	62 20E	22
Dart..........r	50 27N	3 36W	8
Dartmoor Forest	50 33N	3 55W	8
Dartmouth....t	50 20N	3 34W	8
Dartmouth.. .t	44 38N	63 36W	27
Darwar ... ..t	15 25N	75 5E	21
Darwin ....mt	54 40N	69 15W	7
Dasburg.......t	50 3N	6 9E	12
Daskeshan....t	32 55N	50 5E	22
Dasson.......t	53 54N	11 0E	17
Daulat Dijar...t	34 15N	64 50E	22
Daulatabad...t	36 3N	54 16E	22
Dauphine,ft..t	19 40N	72 0W	29
Daventry ....t	52 16N	1 9W	8
David.........t	8 25N	82 30W	27
David's .....str	66 30N	53 0W	6
David's, St....t	17 55N	76 40W	29
David's, St...t	51 54N	5 15W	8
David's, St..hd	51 55N	5 18W	8
Davos .....dist	46 48N	9 50E	13
Dawlish ......t	50 35N	3 27W	8
Dawson.......r	24 30s	149 50E	30
Dax...........t	43 39N	1 4W	11
Dayton ....t	39 52N	84 5W	28
Dead Sea......	31 30N	35 30W	26
Deal ....t	51 14N	1 24E	8
Dearig, Ben mt	56 52N	3 51W	9
Dease......str	69 0N	107 30W	6
Debarkeh.....t	12 28N	34 47E	25
Debbah........t	18 0N	31 2E	25
Deben ....r	52 12N	1 15E	8
Debo l	15 0N	5 30W	5
Debra Tabor..	11 53N	38 5E	25
Debreczin....t	47 32N	21 35E	18
Decatur.......t	34 41N	86 54W	28
Deccan.....dist	22 30N	91 0E	21
Dedhesa ......r	10 15N	35 15E	25
Dee..........r	53 18N	3 10W	8
Dee..........r	57 8N	2 5W	9
Dee..........r	53 52N	6 25W	10
Deel ....r	52 33N	8 58W	10
Deela ....r	32 45N	68 10E	22
Deer..........t	57 0N	102 30W	6
Deer Pond....l	49 0N	57 25W	27
Dees.........t	47 7N	23 52E	18
Deesa........t	24 20N	72 5E	21
Dehi Hadji...t	31 20N	65 45E	22
Dehikundi ...t	32 55N	65 50E	22
Dehizerg .....t	28 26N	55 25E	22
Deir ....t	35 20N	40 11E	23
Deir el Kamr t	33 43N	35 30E	23
Delagoa......b	25 50s	33 0E	5
Delaware...dist	39 15N	75 30W	28
Delaware....r	40 30N	75 0W	28
Delden ....t	52 15N	6 43E	12
Delemont ....t	47 22N	7 20E	18
Delfshaven...t	51 54N	4 28E	12
Delft ....t	52 1N	4 23E	11
Delfzijl.. ....t	53 20N	6 55E	11
Delgado.......c	10 40s	40 30E	5
Delhi......dist	23 45N	77 30E	21
Delhi.........t	23 40N	77 20E	21
Delikli Tash...t	39 19N	37 10E	23
Deliktash ....t	36 22N	30 30E	23
Delitsch ......t	51 31N	12 19E	17
Delligo ....t	20 10N	30 28E	25
Delvino ......t	40 1N	20 15E	20
Domavend ...t	35 40N	52 8E	22
Demavend ..mt	36 0N	52 5E	22
Dembea.......l	12 0N	37 15E	25
Dembecha....t	10 31N	37 16E	25
Dembica......t	50 3N	21 30E	18
Dembra.......t	36 12N	30 2E	23
Demer ....r	50 58N	5 20E	12
Demerara.....r	5 0N	58 28W	29
Demir Hissar t	41 12N	23 28E	20
Dommin......t	53 55N	13 2E	17
Denab.........t	9 48N	31 0E	25
Denbigh ......t	53 11N	3 25W	8
Denbigh......co	53 7N	3 25W	8
Dender ......r	50 40N	3 48E	12
Dender ......r	14 0N	34 0E	25
Dendera.......t	26 9N	32 42E	25
Denderwindeke ....t	50 48N	4 2E	12
Den Ham .....t	52 28N	6 30E	11
Denham Ra....	25 40s	148 30E	30
Denia ....t	38 53N	0 3E	14

	Lat.	Lon.	Map.
Deniliquin ... *t*	35 35s	145 5E	31
Denis, St ... *t*	48 56N	2 22E	11
Denis, St. ... *t*	20 52s	55 30E	5
Denison ... *dist*	35 40s	145 55E	31
Denison's Ra...	28 25s	135 50E	31
Denison Plains	18 20s	127 50E	30
Denizli ... *t*	37 48N	29 10E	23
Denka ... *dist*	10 0N	32 30E	25
Denman ... *t*	32 22s	150 48E	31
Denny ... *t*	56 2N	3 54W	9
Dent Blanche ... *mt*	46 2N	7 33E	13
Dent de Morcles ... *t*	46 12N	7 5E	13
Dent du Midi.. *t*	46 10N	6 57E	13
Denver City...	39 35N	105 0W	28
Depot Cr.... *r*	32 12s	137 55E	31
Deptford ... *t*	51 29N	0 4W	8
Dera Guz ... *t*	36 25N	66 35E	22
Deraryeh, el... *t*	24 45N	46 10E	25
Deravaragh .. *t*	53 38N	7 20W	11
Derby ... *t*	52 56N	1 28W	8
Derby ... *co*	53 10N	1 40W	8
Dereham ... *t*	52 40N	0 57E	8
Derg ... *l*	54 37N	7 53W	10
Derg ... *l*	53 0N	8 18W	10
Derg ... *r*	54 39N	7 45W	10
Dergen ... *t*	38 4N	42 10E	23
Derindeh ... *t*	38 33N	37 19E	23
Derna ... *t*	32 50N	22 40E	5
Dernberg ... *t*	51 50N	11 40E	17
Dernis ... *t*	43 56N	16 10E	18
Derr ... *t*	22 46N	32 19E	25
Derwent ... *r*	54 40N	3 30W	8
Derwent ... *r*	53 58N	0 54W	8
Derwent Water ... *l*	54 35N	3 10W	8
Desaguadero . *r*	33 20s	68 0W	7
Desert Mt ... *i*	44 15N	68 15W	28
Desirade ... *i*	16 20N	61 20W	29
Desire, Port.. *t*	47 50s	66 0W	7
Desire ... *r*	47 50s	66 25W	7
Desnok ... *t*	27 40N	73 10W	21
Desolation ... *i*	53 0s	74 0W	7
Despair ... *mt*	37 40s	145 40E	31
Dessau ... *t*	51 49N	12 14E	17
Desterro, de.. *t*	27 35s	48 25W	7
D'Estrees ... *b*	36 0s	137 40E	31
Detmold ... *t*	51 56N	8 53E	17
Detroit ... *t*	42 24N	83 4W	28
Detroit ... *t*	42 25N	83 0W	27
Deutsch Brod *t*	49 34N	15 34E	18
Deutsch Eylau *t*	53 36N	19 36E	17
Deventer ... *t*	52 15N	6 10E	11
Devil's Bit.. *mt*	52 49N	7 54W	10
Devil's ... *l*	48 0N	98 58W	28
Devizes ... *t*	51 22N	2 0W	8
Devon ... *co*	50 45N	3 40W	8
Devon ... *t*	75 0N	87 0W	8
Devonport ... *r*	28 30s	137 0E	31
Devonport ... *t*	50 22N	4 10W	8
Dewsbury ... *t*	53 41N	1 37W	8
Deynze ... *t*	50 59N	3 31E	12
Deyrah ... *t*	29 5N	69 25E	21
Dezat Irk ... *t*	22 0N	40 55E	25
Dhalak ... *i*	15 40N	40 10E	25
Dhofar ... *t*	17 10N	54 30E	25
Dholpoor ... *t*	26 40N	77 55E	21
Dhoolia ... *t*	20 55N	74 50E	21
Dhoorn ... *t*	17 52N	55 0E	25
Dhumrah ... *t*	20 50N	87 0E	21
Diablerets ... *t*	46 18N	7 13E	13
Diamante ... *r*	34 30s	68 0W	7
Diamantina ... *t*	18 20s	43 35W	7
Diamentino .. *t*	14 20s	56 10W	7
Diamond .. *har*	22 20N	88 10E	21
Diamond Pk. *mt*	43 35N	121 50W	28
Diano ... *t*	40 20N	15 31E	15
Diar Bekir ... *t*	37 57N	40 11E	23
Dibon ... *t*	31 30N	35 47E	26
Dibra ... *t*	41 24N	20 40E	20
Die ... *t*	44 45N	5 25E	11
Die, St. ... *t*	47 38N	1 29E	11
Diego, San ... *t*	32 48N	116 55W	6
Diego, San ... *c*	54 40s	65 10W	7
Diekirch ... *t*	49 51N	6 10E	12
Dienteger ... *t*	46 39N	7 34E	13
Dieppe ... *t*	49 55N	1 5E	11
Dieren ... *t*	52 3N	6 6E	12
Diesbach ... *t*	46 51N	7 37E	13
Diessa ... *t*	47 7N	7 7E	13
Diest ... *t*	50 59N	5 2E	12
Digby ... *t*	44 35N	65 50W	27
Dignano ... *t*	44 58N	13 53E	18
Digne ... *t*	44 5N	6 15E	11
Dijon ... *t*	47 20N	5 3E	11
Diksan ... *t*	15 0N	39 20E	25
Dilgir Morek.. *t*	48 40N	101 10E	24
Dillon ... *r*	42 48s	173 18E	32
Dilman ... *t*	38 8N	44 54E	22
Dilolo ... *l*	11 15s	22 30E	5
Dimbovitsa .. *r*	44 55N	25 20E	20
Dimotika ... *t*	41 22N	26 30E	20
Dinajepoor ... *t*	25 40N	88 38E	21
Dinan ... *t*	48 26N	2 4W	11

	Lat.	Lon.	Map.
Dinant ... *t*	50 17N	4 55E	12
Dinara ... *mt*	44 5N	16 25E	20
Dinaric Alps..	44 0N	16 40E	20
Dingle ... *t*	52 9N	10 16W	10
Dingle ... *b*	52 5N	10 10W	10
Dingwall ... *t*	57 36N	4 26W	9
Dinkel ... *r*	52 31N	6 56E	12
Dinteloord ... *t*	51 39N	4 23E	12
Dioszeg ... *t*	47 18N	22 0E	18
Diptan ... *t*	29 40N	60 4E	22
Dirleton ... *t*	56 3N	2 47W	9
Dirschau ... *t*	54 6N	18 48E	17
Dirschkeim .. *t*	54 55N	19 57E	17
Disan ... *i*	17 0N	41 40E	25
Disco ... *i*	69 40N	52 30W	6
Discovery ... *b*	38 15s	141 0E	31
Disna ... *t*	55 35N	28 5E	19
Diss ... *t*	52 22N	1 7E	8
Dissentis ... *t*	46 42N	8 50E	13
Diu ... *i*	20 48N	70 57E	21
Div Rud ... *r*	27 40N	55 45E	22
Divalan ... *t*	31 25N	63 45E	22
Divis Hill ...	54 36N	6 2W	10
Diwaniyah ... *t*	31 59N	45 0E	23
Dixmuide ... *t*	51 3N	2 52E	12
Dixon Entrance ... *t*	54 40N	133 0W	28
Diyalah ... *t*	34 3N	45 0E	22
Dizful ... *t*	32 9N	48 35E	22
Dizful Rud... *r*	32 50N	49 5E	22
Dizier, St. ... *t*	48 35N	4 56E	11
Djeli Nor ... *l*	45 20N	87 30E	24
Djida ... *r*	50 50N	105 0E	24
Dnieper ... *r*	46 40N	32 50E	19
Doab ... *dist*	27 15N	78 0E	21
Doboi ... *t*	44 47N	18 9E	20
Dobra ... *t*	44 39N	21 55E	20
Doce ... *r*	19 30s	40 30W	7
Dochart, Gl...	56 25N	4 25W	9
Dodman ... *hd*	50 13N	4 48W	8
Doesburg ... *t*	52 1N	6 8E	12
Doetinchem ... *t*	51 58N	6 18E	12
Dog Hillock ..	56 48N	2 55W	9
Doiran ... *t*	41 10N	22 40E	20
Doka ... *t*	19 50N	41 8E	25
Dokkum ... *t*	53 20N	6 0E	11
Dolatyn ... *t*	48 31N	24 45E	18
Doldenhorn *mt*	46 28N	7 43E	13
Dole ... *t*	47 4N	5 30E	11
Dole, La ... *mt*	46 26N	6 6E	13
Dolgelly ... *t*	52 48N	4 52W	8
Dollar ... *t*	56 10N	3 41W	9
Dollart, The ..	53 15N	7 10E	12
Dolores ... *t*	36 28s	58 8W	7
Domburg ... *t*	51 34N	3 30W	12
Dome ... *mt*	47 6s	167 52E	32
Domet ... *mt*	41 0s	172 26E	32
Domfront ... *t*	48 33N	0 40W	11
Domingo, S.. *i*	**18 31N**	**70 2W**	**29**
Dommel ... *r*	51 30N	5 30E	12
Domo d'Ossola *t*	46 6N	8 18E	15
Don ... *r*	53 30N	1 10W	8
Don ... *r*	57 11N	2 7W	9
Don ... *r*	47 40N	41 0E	19
Dona Anna .. *t*	32 30N	106 45W	28
Donaghadee .. *t*	54 39N	5 34W	10
Donanworth.. *t*	48 42N	10 46E	17
Don Cossacks *dist*	48 0N	42 0E	19
Doncaster ... *t*	53 31N	1 7W	8
Dondon ... *t*	19 30N	72 20W	29
Dondra ... *hd*	5 56N	80 39E	21
Donegal ... *t*	54 39N	8 7W	10
Donegal ... *b*	54 33N	8 30W	10
Donegal ... *co*	55 0N	7 45W	10
Doneraile ... *t*	52 12N	8 36W	10
Donetz ... *r*	50 50N	37 0E	19
Dongola ... *dist*	19 0N	30 30E	25
Dongola, New *t*	19 14N	30 18E	25
Dongola, Old.. *t*	18 12N	30 50E	25
Donington ... *t*	52 54N	0 12W	8
Donnöo ... *t*	66 10N	12 30E	16
Doo ... *l*	52 47N	9 18W	10
Doon ... *mt*	52 36N	8 14W	9
Doon ... *t*	55 15N	4 24W	9
Doon Water ..	55 23N	4 30W	9
Doonbeg ... *t*	52 44N	9 31W	10
Doorn ... *t*	52 2N	5 22E	12
Dooshak ... *t*	31 15N	61 50E	22
Dor ... *t*	32 35N	34 56E	26
Dora ... *t*	11 48N	37 30E	25
Dora ... *r*	45 41N	7 10E	15
Dorak ... *t*	30 38N	48 50E	22
Doran ... *t*	15 0N	44 25E	25
Dorchester ... *t*	50 43N	2 25W	8
Dorchester ... *t*	45 51N	64 30W	27
Dordogne .. *dep*	45 3N	0 50E	11
Dordogne ... *r*	44 49N	0 35E	11
Dordrecht ... *t*	51 52N	4 40E	12
Dorfli ... *t*	46 48N	9 50E	13
Dori ... *r*	31 20N	65 40E	22
Dorking ... *t*	51 14N	0 20W	8
Dornhiren ... *t*	47 30N	9 40E	18
Dornoch ... *t*	57 53N	4 1W	9
Dornoch Firth	57 55N	3 50W	9
Doro ... *c*	38 10N	24 35E	20

	Lat.	Lon.	Map.
Doroa ... *t*	32 50N	36 21E	26
Dorpat ... *t*	58 28N	26 50E	19
Dorre ... *i*	25 5s	113 5E	30
Dorset ... *co*	50 48N	2 15W	8
Dortmuud ... *t*	51 31N	7 28E	17
Dothan ... *t*	32 23N	35 17E	26
Douarnenez.. *b*	48 5N	4 30W	11
Douay ... *t*	50 21N	3 6E	11
Doubouka ... *t*	49 5N	44 45E	19
Doubs ... *dist*	47 10N	6 20E	11
Doubs ... *r*	47 8N	5 40E	11
Doubtful ... *sd*	45 20s	167 0E	32
Doubtless ... *b*	34 55s	173 25E	32
Douglas ... *t*	54 9N	4 26W	8
Douglas ... *r*	28 40s	137 0E	31
Douglas Cas...	55 33N	3 53W	9
Doullens ... *t*	50 10N	2 20E	11
Doune ... *t*	56 12N	4 1E	9
Douro ... *dist*	38 20s	146 40E	31
Dover ... *t*	51 7N	1 18E	8
Dovor ... *t*	42 48N	80 12W	27
Dover ... *t*	39 10N	75 27W	28
Dover ... *r*	53 9N	1 48W	8
Dover ... *str*	51 0N	1 30E	8
Dover ... *pt*	32 40s	125 40E	30
Doveran ... *r*	57 23N	3 3W	9
Dovey ... *r*	52 32N	4 0W	8
Dovre ... *t*	61 59N	9 20E	16
Dover Fjeld *mt*	62 20N	8 40E	16
Dowlatabud.. *t*	20 0N	75 20E	21
Downpatrick . *t*	54 20N	5 44W	10
Dowpatrick. *hd*	54 19N	9 21W	10
Downs, The...	51 13N	1 25E	8
Dra W ... *r*	28 0N	10 0W	5
Drac ... *r*	44 55N	5 45E	11
Dragonara ... *i*	39 37N	2 22E	14
Dragon's Mouth	10 54N	61 50W	7
Dragsund ... *t*	62 30N	6 30E	16
Dragten ... *t*	53 6N	6 8E	11
Draguignan ... *t*	43 32N	6 30E	11
Drake ... *dist*	29 25s	152 10E	31
Drakenberg *mts*	26 0s	30 0E	5
Drama ... *t*	41 9N	24 9E	20
Dramburg ... *t*	53 31N	15 49E	17
Drammen ... *t*	59 49N	10 8E	16
Drance ... *r*	46 4N	7 5E	13
Dranne ... *r*	44 56N	0 16W	11
Drave ... *r*	46 8N	17 20E	18
Drave ... *r*	45 32N	18 45E	12
Drayton ... *t*	27 26N	151 52E	30
Drenthe ... *dep*	52 53N	6 40E	18
Drepano ... *c*	39 55N	23 53E	20
Dresden ... *t*	51 3N	13 44E	17
Dreux ... *t*	48 44N	1 22E	11
Drie Horn, Sp. *mt*	47 5N	12 15E	18
Driffield Gr.....	54 0N	0 26W	8
Drin ... *g*	41 45N	19 35E	20
Drino ... *r*	40 8N	20 25E	18
Drinovatz ... *t*	43 33N	23 5E	20
Drobak ... *t*	59 44N	10 38E	16
Drobnyak ... *t*	43 0N	19 10E	20
Drogheda ... *t*	53 43N	6 21W	10
Drohobyez ... *t*	49 23N	23 36E	18
Droitwich ... *t*	52 15N	2 9W	8
Drome ... *dist*	44 40N	5 10E	11
Drome ... *r*	44 43N	4 55E	11
Dromedary *mt*	36 12s	150 0E	31
Dromore ... *t*	54 15N	8 53W	10
Dromore ... *t*	54 25N	6 9W	10
Drumcliff ... *t*	54 19N	8 30W	10
Drumlithie ... *t*	56 55N	2 22W	9
Drummond ... *i*	46 0N	83 45W	27
Drummond.. *pt*	34 10s	135 15E	31
Drummond-ville ... *t*	45 52N	72 18W	27
Drury ... *t*	37 6s	174 56E	32
Dry Tortugas *is*	24 38N	82 52W	28
Dubbo ... *t*	32 21s	148 42E	31
Dubitza ... *t*	45 10N	16 49E	18
Dublin ... *co*	53 25N	6 20W	10
Dublin ... *t*	53 20N	6 15W	10
Dublin ... *b*	53 19N	6 5W	10
Dubuque ... *t*	42 30N	90 46W	28
Ducie ... *i*	24 30s	125 0W	2
Duddon ... *r*	54 13N	3 15W	8
Dudingen ... *t*	46 30N	7 10E	13
Dudley ... *t*	52 29N	2 7W	8
Dudley ... *dist*	30 35s	152 40E	31
Duenas ... *t*	41 55N	4 55W	14
Duffel ... *t*	51 5N	4 30E	12
Dufftown ... *t*	57 27N	3 10W	9
Duggan ... *mt*	52 13N	3 35W	8
Duisburg ... *t*	51 25N	6 45E	17
Duiveland.. *dist*	51 38N	4 0E	12
Dukla ... *t*	49 33N	21 48E	18
Dulce ... *g*	15 30N	92 50W	29
Dulce ... *g*	8 30N	83 10W	29
Dulce ... *r*	30 10s	62 15W	7
Dulcigno ... *t*	41 54N	19 12E	20
Duleek ... *t*	53 39N	6 25W	10
Dulsie Bre.....	57 29N	3 49W	9
Dulwich ... *t*	51 28N	0 4W	8
Dumaresq ... *r*	28 58s	150 40E	31
Dumbarton ... *t*	55 56N	4 34W	9
Dumbarton .. *co*	56 5N	4 40W	9

	Lat.	Lon.	Map.
Dumbarton Cas	7 35N	58 41W	29
Dumbarton, pt of ... *co*	55 57N	4 0W	9
Dumfries ... *t*	55 5N	3 37W	9
Dumfries ... *co*	55 15N	3 35W	9
Dumja ... *t*	27 28N	85 45E	21
Dummor ... *l*	52 30N	8 20E	17
Dünaburg ... *t*	55 58N	26 38E	19
Dunajec ... *r*	50 10N	20 50E	18
Dunany ... *pt*	53 52N	6 14W	10
Dunbar ... *t*	56 0N	2 31W	9
Dunbaunt ... *l*	62 40N	101 0W	6
Dunblane ... *t*	56 11N	3 56W	9
Dunboyne ... *t*	53 25N	6 29W	10
Duncansby.. *hd*	58 38N	3 1W	9
Dundalk ... *t*	54 0N	6 24W	10
Dundalk ... *b*	53 57N	6 15W	10
Dundas ... *dist*	37 20s	141 50E	31
Dundas Hills..	32 25s	121 30E	30
Dundas ... *str*	11 10s	131 40E	30
Dundee ... *t*	56 28N	2 58W	9
Dundi ... *t*	28 5s	148 53E	31
Dundrum ... *b*	54 13N	5 48W	10
Dunedin ... *t*	45 54s	170 38E	32
Dunfermline .. *t*	56 4N	3 28W	9
Dungannon .. *t*	54 31N	6 46W	10
Dungarvan ... *t*	52 5N	7 36W	10
Dungeness....	50 55N	0 59E	8
Dungiven ... *t*	54 56N	6 55W	10
Dunglow ... *t*	54 57N	8 22W	10
Dungog ... *t*	32 30s	151 45E	31
Dunguas ... *t*	15 45N	37 15E	25
Dunkeld ... *t*	56 34N	3 34W	9
Dunkeld ... *t*	37 45s	142 22E	31
Dunkervin. *mts*	51 53N	9 58W	10
Dunkirk ... *t*	51 2N	2 25E	11
Dunkirk ... *t*	42 30N	79 30W	28
Dunkot ... *t*	16 5N	52 10E	25
Dunlas ... *t*	43 15N	60 0W	27
Dunlavin ... *t*	53 3N	6 42W	10
Dunlop Range	30 50N	145 10E	30
Dunmanus ... *t*	51 32N	9 40W	10
Dunmanway.. *t*	51 42N	9 8W	10
Dunmore ... *hd*	52 6N	10 29W	10
Dunnamanagh	54 52N	7 18W	10
Dunner ... *r*	47 19N	7 50E	13
Dunnet ... *b*	58 36N	3 22W	9
Dunnet ... *hd*	58 40N	3 22W	9
Dunnose ... *hd*	50 36N	1 10W	8
Dunnotar Cas.	56 57N	2 12W	9
Dunoon ... *t*	55 56N	4 56W	9
Dunquin ... *t*	52 7N	10 27W	10
Dunse ... *t*	55 48N	2 23W	9
Dunshaughlin	53 31N	6 32W	10
Dunstable ... *t*	51 54N	0 31W	8
Dunstan ... *mts*	44 50s	169 52E	32
Dunvegan .. *hd*	57 30N	6 41W	9
Dunwich ... *t*	52 17N	1 37E	8
Duranco ... *r*	43 43N	5 10E	11
Durango ... *t*	24 25N	104 25W	6
D'Urban Group ... *mts*	30 32s	145 30E	31
Durbunga ... *t*	26 10N	86 0E	21
Durbuy ... *t*	50 21N	5 27E	12
Düren ... *t*	50 47N	6 30E	17
Durham ... *t*	54 47N	1 33W	8
Durham .. *dist*	32 20s	151 20E	31
Durham ... *co*	54 45N	1 45W	8
Durlach ... *t*	49 0N	8 29E	17
Durness ... *t*	58 34N	4 46W	9
Durness Kyle	58 35N	4 48W	9
Durrenstein .. *t*	48 24N	15 31E	18
Durrow ... *t*	52 50N	7 24W	10
Durrung ... *t*	26 25N	92 2E	21
Dursey ... *i*	51 36N	10 12W	10
Dursley ... *t*	51 41N	2 22W	8
D'Urville ... *i*	40 47s	173 50E	32
Durwas ... *t*	33 8N	76 40E	21
Dushak ... *t*	32 14N	64 5E	22
Dussejour ... *c*	14 50s	128 5E	30
Dusseldorf ... *t*	51 13N	6 47E	17
Dutch ... *l*	57 14N	5 28W	9
Duthel ... *t*	57 19N	8 47W	9
Dutteah ... *t*	25 30N	78 30E	17
Dutton ... *r*	34 0s	136 10E	31
Duvno ... *t*	43 27N	17 40E	20
Dwina ... *r*	63 30N	42 25E	19
Dwina ... *r*	61 30N	46 0E	19
Dyle ... *r*	50 52N	4 40E	12
Dysart ... *t*	56 7N	3 8W	9
Dzindzilik Stn *t*	49 45N	95 30E	24

E

	Lat.	Lon.	Map.
Eachneiller .. *t*	51 0N	6 10E	17
Eagle ... *mt*	54 9N	6 6W	10
Eagle Rock ...	43 50N	111 45W	28
Eahport ... *t*	57 33N	7 8W	9
Earlston ... *t*	55 37N	2 41W	9
Earn ... *loch*	56 23N	4 8W	9
Earn ... *r*	56 20N	3 37W	9
Earnslaw ... *mt*	44 40s	168 40E	32
Easdale ... *i*	56 17N	5 38W	9
Eask ... *l*	54 42N	8 3W	10

	Lat.	Lon.	Map.
Easky... *t*	54 17N	8 58W	10
Easky... *r*	54 13N	8 56W	10
East... *c*	66 15N	169 40W	4
East... *har*	21 30N	71 30W	29
East India Co.'s Islands...	24 30N	52 40E	25
East Main.. *dist*	55 0N	75 40W	6
East Main... *r*	52 0N	76 0W	6
East... *pt*	46 27N	61 57W	27
Eastbourne... *t*	50 47N	0 18E	8
Easter... *i*	27 20S	109 30W	2
Ebal... *mt*	32 15N	35 14E	26
Ebenezer... *t*	36 15S	142 3E	31
Eboe, Lit...	5 15N	6 17E	5
Eboli... *t*	40 35N	15 5E	15
Ecclefechan... *t*	55 4N	3 16W	9
Echallons... *t*	46 38N	6 38E	13
Echarate... *t*	11 10S	72 15W	7
Echternach.. *t*	49 48N	6 25E	12
Ecbuca... *t*	38 6S	144 52E	31
Ecija... *t*	37 30N	5 8W	14
Eckenförde.. *t*	54 28N	9 50E	16
Eclepens... *t*	46 39N	6 32E	13
Ecloo... *t*	51 11N	3 34E	12
Ecuador... *dist*	0 0	79 0W	7
Eda... *i*	59 10N	2 47W	9
Edam... *t*	52 30N	5 5E	12
Edd, or Eid... *t*	13 58N	41 36E	25
Edderachillis *t*	58 20N	5 5W	9
Eddystone Light House	50 6N	4 15W	8
Eden... *t*	37 1S	149 55E	31
Edon... *r*	56 21N	2 50W	9
Edenderry... *t*	53 20N	7 3W	10
Eder, Gr...	51 34N	9 9E	17
Edfoo... *t*	25 0N	32 54E	25
Edgecumbe. *mt*	38 5S	176 50E	32
Edge... *hills*	52 5N	1 30W	8
Edgeworth-town... *t*	53 42N	7 36W	10
Edhra... *t*	33 0N	36 20E	23
Edinburgh... *t*	55 57N	3 12W	9
Edinburgh.. *co*	55 50N	3 20W	9
Edirne... *dist*	41 45N	26 20E	20
Ediste... *r*	32 37N	80 15W	28
Edolo... *t*	46 11N	10 19E	15
Edrel... *t*	32 55N	36 15E	26
Eduden-kolko *t*	47 50N	111 50E	24
Edumia... *t*	32 3N	35 22E	26
Edward... *l*	47 22N	72 16W	27
Eem... *r*	52 11N	5 20E	12
Ega... *r*	42 35N	2 5W	14
Ege... *t*	16 15N	16 10E	5
Egedos Land...	68 0N	30 0W	6
Eger... *t*	50 4N	12 22E	17
Eger... *r*	50 7N	12 5E	18
Egerdir... *t*	37 52N	30 55E	23
Egerdir... *l*	38 0N	31 0E	23
Egeri... *t*	47 9N	8 34E	13
Egersund... *t*	58 28N	6 0E	16
Egga... *t*	8 40N	6 10E	5
Eggiwyl... *t*	46 53N	7 48E	13
Egin... *t*	39 22N	39 4E	23
Egina... *i*	37 30N	23 40E	20
Egina... *t*	37 45N	23 15E	20
Eglisau... *t*	47 35N	8 30E	13
Eglon... *t*	31 34N	34 47E	26
Egmont... *b*	46 35N	64 10W	27
Egmont... *c*	39 20S	173 44E	32
Egmont... *mt*	39 18S	174 2E	32
Egremont... *i*	54 29N	3 32W	8
Egripo... *i*	38 26N	23 37E	20
Eibenschitz.. *t*	49 9N	16 25E	18
Eider... *r*	54 15N	8 45E	16
Eidsvald... *l*	60 25N	11 40E	16
Eifel Geb.. *mts*	50 20N	6 30E	17
Eig... *i*	56 55N	6 7W	9
Eiger... *t*	46 35N	8 0E	13
Eigbt Degrees *chan*	8 0N	72 30E	21
Eil... *loch*	56 50N	5 13W	9
Eimaks... *dist*	34 40N	64 0E	22
Eindhoven... *t*	51 26N	5 29E	12
Eisenach... *t*	50 58N	10 18E	17
Eisenburg.. *dist*	47 0N	16 30E	18
Eisenerz... *t*	47 31N	14 56E	18
Eisleben... *t*	51 32N	11 34E	17
Eiwid, el... *t*	17 40N	42 0E	25
Ejea... *t*	42 7N	1 6W	14
Ekatarinstadt *t*	51 45N	46 45E	19
Ekaterinburg. *t*	56 45N	60 50E	19
Ekaterinoslav *t*	48 25N	35 0E	19
Ekaterinoslav *dist*	48 30N	36 30E	19
Ekesjo... *t*	57 40N	15 3E	16
Ekron... *t*	31 50N	34 50E	26
El Dispohlado *dist*	21 45S	66 0W	7
El Gran, Chaco *dist*	24 0S	60 30W	7
El Hajar... *dist*	14 10N	47 45E	25
El Pasco... *t*	32 0N	104 0W	28
Elabuga... *t*	55 45N	52 28E	19
Elah... *t*	26 28N	38 20E	25
Elah Valley...	31 39N	35 0E	26
Elau... *t*	17 25N	28 50E	25

	Lat.	Lon.	Map.
Elba... *i*	22 20N	36 30E	25
Elba... *i*	42 46N	10 20E	15
Elbe... *r*	50 14N	14 30E	18
Elbe... *r*	53 53N	9 5E	16
Elberfeld... *t*	51 15N	7 9E	17
Elbeuf... *t*	49 15N	1 0E	11
Elbing... *t*	54 10N	19 24E	17
Elbruz... *mt*	43 17N	42 17E	19
Elburg... *t*	52 27N	5 51E	12
Elburz... *mts*	36 30N	50 40E	22
Elchstadt... *t*	48 50N	11 10E	17
Ele... *t*	43 50N	81 10E	24
Elealeh... *t*	31 49N	35 50E	26
Elephant... *i*	61 30S	54 0W	2
Elephantine.. *i*	24 5N	32 55E	25
Eletz... *t*	56 40N	34 0E	19
Elfdal... *t*	61 20N	14 0E	16
Elfta... *t*	61 30N	16 0E	16
Elgg... *t*	47 29N	8 51E	13
Elgin... *co*	57 35N	3 25W	9
Elgin... *t*	57 38N	3 19W	9
Elgundel... *t*	18 25N	79 25E	21
Elias, St... *mt*	37 5N	22 20E	20
Elie... *t*	56 11N	2 49W	9
Eliwend... *mt*	34 50N	48 25E	22
Elizabeth... *c*	54 20N	142 55E	6
Elizabethgrad *t*	48 30N	32 30E	19
Elizabethstadt *t*	46 10N	24 40E	18
Ellesmere... *t*	52 54N	2 53W	8
Ellesmere... *l*	43 48S	172 45E	32
Ellesmere.. *dist*	78 30N	82 0W	6
Ellewoutsdyk *t*	51 24N	3 50E	12
Ellice... *t*	8 30S	179 20E	4
Ellichpoor... *t*	21 18N	77 30E	21
Ellon... *t*	57 22N	2 4W	9
Ellore... *t*	16 40N	81 10E	21
Ellwangen... *t*	48 57N	10 9E	17
Elm... *t*	46 54N	9 9E	13
Elmina... *t*	5 80N	1 30W	5
Elouges... *t*	50 24N	3 43E	12
Elphin... *t*	53 51N	8 12W	10
Elphinstone... *t*	37 5S	144 14E	31
Elsinore... *t*	56 3N	12 38E	16
Elster... *r*	51 24N	12 5E	17
Elsterwerder. *t*	51 29N	13 32E	17
Elusa... *t*	31 6N	34 46E	26
Elverum... *t*	60 55N	11 35E	16
Ely... *t*	52 24N	0 16E	8
Emba... *r*	47 0N	56 0E	4
Emden... *t*	53 22N	7 13E	17
Embrach... *t*	47 30N	8 35E	13
Embrun... *t*	44 35N	6 29E	11
Emek... *t*	32 58N	35 13E	26
Emerald... *i*	57 10S	163 0E	2
Emfras... *t*	12 13N	37 38E	25
Emil... *r*	46 50N	82 0E	24
Emilia... *dist*	44 30N	11 0E	15
Emineh... *c*	42 41N	27 55E	20
Emmaus... *t*	31 51N	35 1E	26
Emmen... *r*	47 1N	7 40E	13
Emmen-thal.. *t*	46 55N	7 44E	13
Emmerich... *t*	51 50N	6 13E	12
Empire City..	43 25N	124 20W	28
Empoli... *t*	43 42N	10 51E	13
Ems... *t*	46 48N	9 27E	13
Ems, E... *r*	53 36N	6 50E	12
Ems, W... *r*	53 34N	6 40E	12
Enara... *t*	68 55N	27 15E	19
Enard... *l*	58 7N	5 20W	9
Encounter... *b*	36 10S	139 20E	31
Enderby Land	66 0S	50 0E	2
Enderes... *t*	40 8N	38 18E	23
Endor... *t*	33 38N	35 25E	26
Enfield... *t*	53 24N	6 49W	10
Engadin Ober	46 35N	9 58E	13
Engannim... *t*	32 27N	35 20E	26
Engedi... *t*	31 29N	35 26E	26
Engelberg... *t*	46 49N	8 25E	13
Engolschman, Plaat...	53 26N	6 0E	12
Enghien... *t*	50 41N	4 3E	12
England, New *dist*	30 0S	151 20E	31
England, New, Range...	30 0S	151 35E	31
Enguera... *t*	38 50N	0 40W	14
Enkhiuzen... *t*	52 41N	5 19E	12
Ennel... *t*	53 27N	7 23W	10
Ennis... *t*	52 51N	8 59W	10
Enniscorthy... *t*	52 30N	6 35W	10
Enniskillen... *t*	54 22N	7 38W	10
Ennistimon... *t*	52 56N	9 18W	10
Enns... *r*	47 50N	14 38E	18
Eno... *t*	62 52N	30 15E	19
Enontekis... *t*	68 35N	22 0E	19
Enos... *t*	40 41N	26 4E	20
Enotaevsk... *t*	47 15N	47 0E	19
Enschede... *t*	52 14N	6 54E	12
Entlibuch... *t*	46 59N	8 3E	13
Entlibuch... *r*	46 58N	8 0E	13
Entre Rios. *dist*	31 0S	59 0W	7
Entromont, do *t*	46 0N	7 12E	13
Enzeli... *t*	37 29N	49 30E	22
Eo... *r*	43 10N	6 55W	14
Eperies... *t*	48 58N	21 15E	18
Epernay... *t*	49 2N	3 56E	11

	Lat.	Lon.	Map.
Ephraim... *mts*	32 5N	35 12E	26
Ephraim.. *tribe*	32 8N	35 13E	26
Epinac... *t*	47 0N	4 31E	11
Epinal... *t*	48 10N	6 30E	11
Epirus... *dist*	39 30N	20 40E	20
Episcopi... *b*	34 35N	32 50E	25
Epsom... *t*	51 20N	0 15W	8
Erbil... *t*	36 10N	44 0E	23
Erdek... *t*	40 24N	27 46E	23
Erdmannen... *t*	53 31N	21 28E	17
Eregli... *t*	37 31N	34 8E	23
Erekli... *t*	41 20N	31 30E	23
Eresma... *r*	41 15N	4 30W	14
Erfurt... *t*	50 59N	11 3E	17
Eriboll... *loch*	58 33N	4 38W	9
Ericht... *l*	56 50N	4 20W	9
Ericht... *r*	56 42N	4 25W	9
Erie... *t*	42 8N	80 7W	28
Erie... *l*	42 15N	81 0W	27
Eriskay... *i*	57 5N	7 15W	9
Erisort... *loch*	58 5N	6 30W	9
Erivan... *t*	40 12N	44 31E	19
Erivau... *t*	46 24N	6 35E	13
Erjisch-tagh *mt*	38 30N	35 10E	23
Erkenoh... *r*	41 15N	27 0E	20
Erlach... *t*	47 3N	7 6E	13
Erlangen... *t*	49 35N	11 1E	17
Erlau... *t*	47 53N	20 23E	18
Ermenek... *t*	36 40N	32 51E	23
Erne, Upper... *l*	54 13N	7 30W	10
Erne... *t*	54 28N	7 50W	10
Erne... *r*	54 28N	8 3W	10
Eroa... *t*	36 50S	145 48E	31
Erquelinnes... *t*	50 21N	4 8E	12
Errigal... *mt*	55 2N	8 7W	10
Erris... *hd*	54 18N	10 0W	10
Ertvelde... *t*	51 12N	3 45E	12
Erzgebirge *mts*	50 40N	13 30E	18
Erzingan... *t*	39 30N	39 50E	23
Erzeroom.. *dist*	40 0N	41 0E	23
Erzroom... *t*	39 55N	41 18E	23
Esch... *t*	49 30N	5 59E	12
Eschenbach... *t*	47 8N	8 18E	13
Eschol... *vat*	31 32N	35 8E	26
Eschwege... *t*	51 11N	10 4E	17
Escocesa... *b*	19 15N	70 0W	29
Escorial, El... *t*	40 34N	4 5W	14
Escumenac... *c*	47 4N	64 48W	27
Esdud... *t*	31 45N	34 41E	26
Esfardian... *t*	31 30N	51 59E	22
Eshtemoa... *t*	31 23N	35 8E	26
Esk, N... *r*	56 45N	2 27W	9
Esk... *r*	54 23N	3 20W	8
Esk... *r*	54 27N	0 53W	8
Esk... *r*	54 59N	3 5W	9
Esk... *r*	55 11N	3 5W	9
Esk, S... *r*	56 30N	3 5W	9
Eskdale... *t*	54 23N	3 17W	9
Eski Adalia.. *t*	36 48N	31 22E	23
Eski Baba... *t*	41 27N	27 3E	20
Eski Mosul... *t*	36 35N	42 43E	23
Eski Sagra... *t*	42 30N	25 40E	20
Eski Shebr... *t*	39 41N	30 39E	23
EskiStamboul *t*	39 44N	26 10E	23
Esla... *r*	42 35N	5 18W	14
Esmeralda... *t*	3 10N	65 50W	7
Esmeraldas... *r*	0 50N	79 45W	7
Esneh... *t*	25 16N	32 35E	25
Espalion... *t*	44 31N	2 48E	11
Esparza... *t*	10 5N	84 40W	29
Esperance... *b*	33 50S	122 0E	30
Espinosa... *t*	43 2N	3 28W	14
Esquimaux... *t*	68 30N	124 0W	6
Esseg... *t*	45 35N	18 41E	18
Esson... *t*	51 28N	7 1E	17
Essequibo... *r*	7 10N	58 25W	7
Essex... *co*	51 45N	0 30E	8
Esslingen... *t*	48 45N	9 19E	17
Essang... *t*	48 20N	16 30E	18
Estancia... *t*	11 20S	37 20W	7
Estavayer... *t*	46 50N	6 51E	13
Este... *t*	45 12N	11 39E	15
Estella... *t*	42 36N	2 4W	14
Estepa... *t*	37 18N	4 57W	14
Estepona... *t*	36 25N	5 10W	14
Esthonia... *dist*	59 5N	26 0E	19
Etalle... *t*	49 40N	5 36E	12
Etampes... *t*	48 25N	2 10E	11
Etawah... *t*	26 50N	79 5E	21
Etham... *t*	31 41N	35 11E	26
Etienne, St... *t*	45 24N	4 22E	11
Etive... *loch*	56 28N	5 10W	9
Etna... *mt*	37 43N	14 58E	15
Etoges... *t*	48 52N	3 59E	11
Eton... *t*	51 30N	0 35W	8
Etsch... *r*	46 38N	11 0E	18
Ettrick... *r*	55 28N	3 2W	9
Eu... *t*	50 2N	1 26E	11
Euboho... *t*	54 30S	151 10E	30
Eugene City..	44 21N	123 20W	28
Eupatoria... *t*	45 12N	33 22E	19
Eupen... *t*	50 37N	6 2E	12
Euphemia, S.. *g*	38 50N	16 5E	15
Euphrates, E. *r*	39 0N	41 40E	23
Euphrates, W. *r*	39 20N	39 30E	23
Eure... *dep*	49 5N	1 0E	11

	Lat.	Lon.	Map.
Eure et Loir *dep*	48 25N	1 30E	11
Eure... *r*	48 29N	1 10E	11
Europa... *i*	22 20S	40 20E	5
Eurotas... *r*	37 5N	22 26E	20
Euskirchen... *t*	50 40N	6 46E	17
Eustache, St... *t*	45 33N	74 0W	27
Eustatius, St.. *i*	17 28N	63 3W	29
Euston... *t*	34 32S	142 31E	31
Eute... *mt*	50 50N	16 30E	17
Eutin... *t*	54 10N	10 38E	17
Evelyn... *dist*	37 35S	145 40E	31
Everard... *c*	37 45S	149 16E	31
Everest... *mt*	27 50N	86 55E	21
Evergem... *t*	51 7N	3 42E	12
Evesham... *t*	52 5N	1 56W	8
Evionaz... *t*	46 10N	7 1E	13
Evolene... *t*	46 6N	7 29E	13
Evreux... *t*	49 1N	1 10E	11
Ewanmar. *dist*	31 32S	148 10E	31
Ewe... *loch*	57 53N	5 43W	9
Exaltacion... *t*	12 25S	65 25W	7
Exe... *r*	51 7N	3 35W	8
Exeter... *t*	50 43N	3 32W	8
Exmoor... *t*	51 7N	3 50W	8
Exmouth... *t*	50 37N	3 24W	8
Exmouth... *mt*	31 12S	148 59E	31
Explait... *r*	49 0N	56 0W	27
Exuma, Gr... *i*	23 25N	75 50W	29
Exuma, St...	23 25N	75 30W	29
Exuma Sound	24 0N	76 0W	29
Eye... *t*	52 19N	1 9E	8
Eye... *pen*	58 13N	6 13W	9
Eyemouth... *t*	55 52N	2 7W	9
Eylau... *t*	54 24N	20 39E	17
Eyenort... *l*	57 12N	6 21W	9
Eyeoon... *t*	26 30N	43 40E	25
Eyre... *dist*	34 20S	139 28E	31
Eyre Court... *t*	53 12N	8 8W	10
Eyre... *l*	38 20S	137 20E	31
Eyre... *r*	43 23S	172 40E	32
Eyria... *pen*	33 20S	136 0E	31
Ezcaray... *t*	42 17N	3 10W	14
Ezzarah, el... *t*	18 15N	33 59E	25

F

	Lat.	Lon.	Map.
Faaborg... *t*	55 5N	10 15E	16
Fabriano... *t*	43 18N	12 51E	15
Fadievskoi... *i*	75 30N	144 30E	4
Faenza... *t*	44 18N	11 51E	15
Fahlun... *t*	60 38N	15 40E	16
Faido... *t*	46 29N	8 46E	13
Fair Head...	55 14N	6 9W	10
Fair... *i*	59 32N	1 37W	9
Fairweathor *mt*	59 5N	138 40W	6
Fakih... *r*	42 15N	27 18E	20
Falaise... *t*	48 51N	0 10W	11
Falcone... *c*	40 59N	8 11E	15
Falkenberg... *t*	56 55N	12 30E	16
Falkirk... *t*	56 1N	3 48W	9
Falkland... *t*	56 15N	3 12W	9
Falkland, E... *t*	51 30S	58 30W	7
Falkland, W.. *t*	51 40S	60 0W	7
Falkland... *is*	51 35S	59 0W	7
Falkland... *sd*	51 30S	59 0W	7
Falknis... *mt*	47 9N	9 35E	13
Falkoping... *t*	58 10N	13 30E	16
Falliyan... *t*	30 10N	51 45E	22
Falmouth... *t*	50 9N	5 10W	8
Falmouth... *har*	50 10N	5 8W	8
False Bay...	34 15S	18 40E	5
False Hokianga... *r*	35 18S	173 10E	32
False... *pt*	20 25N	87 5E	21
Falster... *i*	54 50N	12 0E	16
Falsterhö... *t*	55 25N	12 48E	16
Falsti... *t*	46 20N	28 15E	20
Famagousta... *t*	35 9N	33 57E	23
Fano... *r*	53 57N	6 27W	10
Fannich... *l*	57 38N	5 3W	9
Fanning... *i*	4 0N	159 40W	2
Fauo... *t*	43 50N	13 1E	15
Fano... *i*	55 25N	8 25E	16
Fano... *i*	39 51N	19 20E	20
Fanod... *hd*	55 17N	7 37W	10
Farah, El...	21 5N	44 25E	25
Farahabad... *t*	36 50N	53 14E	22
Farewell... *c*	59 55N	44 0W	6
Farewell... *c*	40 30S	172 46E	32
Farlnjah... *t*	20 25N	77 30E	21
Farki Su... *r*	34 10N	50 40E	22
Farland... *pt*	55 9N	8 17W	10
Farn... *is*	55 39N	1 35W	8
Farnham... *t*	51 13N	0 48W	8
Faro... *i*	58 2N	19 18E	16
Faroe... *is*	61 30N	7 0W	2
Farout... *hd*	58 36N	4 45W	9
Farquhar... *c*	23 30S	113 50E	30
Farqubar... *is*	10 15S	51 0E	5
Farquhar Inlet	31 58S	152 38E	31
Farrar, Gl.. *str*	57 25N	4 37W	9
Farrar... *is*	19 28N	40 50E	25
Farringdon... *t*	51 40N	1 34W	8
Farsa Ras... *c*	25 0N	61 21E	22

	Lat.	Lon.	Map.
FarsanKebeer *t*	16 45N	42 0E	25
FarsanSeggeer *t*	16 50N	41 50E	25
Farsistan *dist*	29 40N	52 20E	22
Farsund *i*	58 5N	6 50E	16
Fartak Ras *c*	15 30N	52 20E	25
Fasa *t*	28 50N	53 42E	22
Fatsizin *i*	33 5N	139 45E	24
Faulhorn *t*	46 40N	8 0E	13
Faversham *t*	51 19N	0 55E	8
Favignana *i*	37 56N	12 17E	15
Fawcett *t*	28 37S	153 0E	31
Fayetteville *t*	35 2N	78 37W	28
Fazoklo *t*	11 20N	34 44E	25
Fe, Santa *t*	31 38S	60 32W	7
Feale *r*	52 24N	9 20W	10
Fear *c*	33 51N	77 53W	28
Fear, Cape *r*	35 30N	78 45W	28
Fecamp *t*	49 45N	0 23E	11
Feejee *is*	17 30S	180 0W	4
Febmern *i*	54 28N	11 10E	16
Feistritz *t*	46 31N	14 9E	18
Felabad *t*	32 20N	50 20E	22
Felanftz *t*	39 30N	3 12E	14
Feldkircb *t*	47 48N	12 57E	18
Felegybaza *t*	46 42N	19 43E	18
Felicudi *i*	38 55N	14 30E	15
Felipe *t*	32 55S	70 30W	7
Felix, S *t*	13 40S	48 0W	7
Felix, S *is*	26 30S	79 0W	7
Felix, Pto *t*	23 15S	49 30W	7
Felso Bunyan *t*	47 40N	23 40E	18
Fens *fd*	60 50N	5 0E	16
Fergus *t*	43 43N	80 26W	27
Fergus *r*	52 53N	8 58W	10
Ferijik *t*	40 56N	26 10E	20
Ferintosb *t*	57 35N	4 23W	9
Ferkeet *t*	20 48N	30 30E	25
Fermanagh *co*	54 20N	7 45W	10
Fermo *t*	43 9N	13 41E	15
Fermoselle *t*	41 32N	6 20W	14
Fermoy *t*	52 8N	8 17W	10
Fernandina *t*	30 43N	81 30W	28
Fernando Po. *i*	3 30N	8 50E	5
Fernando, S *t*	38 44N	1 30E	14
Fernando, S *t*	21 30N	77 21W	28
Fernando. S *t*	34 30S	71 30W	7
Fernando, Sn *t*	36 28N	6 12W	14
Ferney *t*	46 15N	6 5E	13
Ferozpoor *t*	31 0N	74 35E	21
Ferrajo, Pto *t*	42 49N	10 21E	15
Ferrara *t*	44 49N	11 37E	15
Ferret Col *t*	45 55N	7 5E	13
Ferret, V. de *t*	48 0N	7 8E	13
Ferrieres *t*	50 24N	5 37E	12
Ferryland *dist*	47 0N	53 0W	27
Festenberg *t*	51 21N	17 28E	17
Festiniog *t*	52 56N	3 57W	8
Fethard *t*	52 28N	7 40W	10
Fetbar *i*	60 37N	0 52W	9
Fetschiel Spitz *mt*	46 53N	10 16E	15
Feurstein *mt*	46 53N	8 3E	13
Fexhe *t*	50 40N	5 25E	12
Fezzan *dist*	27 30N	14 0E	5
Fichtel *mts*	50 5N	11 50E	17
Fiesole *t*	43 48N	11 16E	15
Fife *co*	56 10N	3 10W	9
Fife Ness	56 16N	2 35W	9
Fifth Cataract	18 30N	33 47E	25
Figami *i*	33 35N	141 48E	24
Figari *c*	41 0N	9 40E	15
Figeac *t*	44 37N	2 1E	11
Figline *t*	43 35N	11 37E	15
Fileline *t*	52 54N	16 12E	17
Filenburg *t*	51 30N	14 40E	17
Filey *t*	54 13N	0 27W	8
Filibeh *t*	42 5N	24 42E	20
Filisur *t*	46 39N	9 40E	13
Filiyas *t*	41 34N	32 2E	23
Fillmore *city*	39 8N	112 15W	28
Finale *t*	44 50N	11 17E	15
Finale Borgo *t*	44 10N	8 19E	15
Finan, St *b*	51 49N	10 21W	10
Findhorn *t*	57 39N	3 36W	9
Findhorn *r*	57 33N	3 40W	9
Findon *t*	57 4N	2 6W	9
Finis *t*	31 50S	136 46E	31
Finisterre *dist*	48 10N	4 0W	11
Finisterre *c*	42 57N	9 15W	11
Finland *dist*	64 30N	28 0E	19
Finland *g*	59 50N	26 0E	19
Finlay *r*	57 20N	126 0W	6
Finlayson *r*	62 10N	130 50W	6
Finmark *t*	69 40N	54 0E	16
Finn *r*	54 55N	7 27W	10
Finsteraar horn *t*	46 33N	8 8E	13
Fintona *t*	54 25N	7 19W	10
Fire Saki *t*	40 40N	140 15E	24
Firozabad *t*	28 39N	52 46E	22
First Cataract	24 3N	32 55E	25
Firuzkuu *t*	35 45N	53 0E	22
Fish, Grt *b*	16 50S	11 55E	5
Fish, Gr *r*	33 5S	26 20E	5
Fish, Gr *r*	66 30N	96 30W	6
Fishguard *b*	52 1N	4 58W	8

	Lat.	Lon.	Map.
Fiskernaxs *t*	63 0N	50 0W	6
Fitfull *hd*	59 54N	1 24W	9
Fitzroy *dist*	32 55S	152 50E	31
Fitzroy *r*	17 40S	124 0E	30
Fitzroy *r*	38 10S	141 40E	31
Fitzwilliam *i*	45 30N	81 47W	27
Fiume *t*	45 19N	14 25E	15
Fjellsjo *r*	63 30N	16 40E	16
Fladstrand *t*	57 30N	10 25E	16
Flagstadoe *i*	88 5N	12 50E	16
Flamborough *hd*	54 7N	0 5W	8
Flanders, E *dist*	51 5N	4 0E	12
Fianders, W. *dist*	50 58N	3 0E	12
Flannen, or Seven Hunters *is*	58 17N	7 35W	9
Flat *hd*	47 52N	114 0W	28
Flat *pt*	41 12S	176 6E	32
Flatow *t*	63 23N	17 3E	17
Flats *t*	46 41N	9 18E	13
Flattery *c*	48 24N	124 4W	28
Flawyl *t*	47 24N	9 11E	13
Flecbe La *t*	47 40N	0 5W	11
Fleet *t*	57 55N	4 1W	9
Flekkefjord	58 22N	6 38E	16
Flenborg *t*	54 47N	9 26E	16
Fletsch Horn *mt*	46 10S	8 0E	13
Flinders *dist*	34 35S	135 40E	31
Flinders *b*	34 10S	115 20E	30
Flinders *i*	40 0S	148 0E	31
Flinders *r*	17 10S	140 40E	30
Flinders Range	31 30S	138 30E	31
Flins *t*	46 50N	9 18E	13
Flint *t*	53 15N	3 9E	8
Flint *co*	53 12N	3 12E	8
Flint *pt of co*	52 57N	2 50E	8
Flint *r*	31 0N	84 37W	28
Flodden *t*	55 37N	2 7W	8
Floro *i*	81 35N	4 30E	16
Florac *t*	44 19N	3 40E	11
Floreffe *t*	50 25N	4 45E	12
Florence *t*	34 51N	87 36W	28
Florence *t*	43 45N	11 14N	15
Florenne *t*	50 15N	4 36N	12
Florent, St *t*	42 40N	8 59N	11
Florenville *t*	49 43N	5 20E	12
Flores Sea	7 20S	125 0N	4
Florida *dist*	30 0N	83 30W	28
Florida *b*	24 52N	81 15W	28
Floro *i*	61 35N	4 30E	16
Flour, St *t*	45 3N	3 5W	11
Flumendosa *r*	39 30N	9 20E	15
Flushing *t*	51 26N	3 35E	12
Fluvia *r*	42 10N	3 5E	14
Fochabers *t*	57 36N	3 5W	9
Foemund *t*	62 10N	11 50E	16
Fogaras *t*	45 48N	24 59E	18
Foggia *t*	41 29N	15 34E	15
Fogo *dist*	49 10N	55 30W	27
Fogo *i*	49 45N	54 10W	27
Fokshani *t*	45 41N	21 2E	20
Folden *fd*	65 5N	12 0E	16
Foldens *fd*	64 56N	11 50E	16
Foldvar *t*	46 48N	18 57E	18
Folgefonden *t*	60 0N	6 20E	16
Foligno *t*	42 56N	12 40E	15
Folkstone *t*	51 5N	1 10E	8
Follet *dist*	37 35S	141 0E	31
Foltitcheni *t*	47 30N	26 14E	20
Fondi *t*	41 21N	13 26E	15
Fong-tsiang *t*	34 25N	107 38E	24
Fong-yang *t*	32 55N	117 15E	24
Fonseca *t*	13 10N	87 35W	29
Fontainbleau *t*	48 24N	2 41E	11
Fontaine l'Evequo *t*	50 25N	4 20E	12
Fontebac *t*	2 35S	66 35W	7
Fontenay *t*	46 24N	0 50W	11
Fontenoy *t*	50 37N	3 28E	12
Fonzin *t*	39 21N	139 52E	24
Foo-cboo *t*	36 5N	109 35E	24
Foo-choo-foo *t*	26 5N	119 25E	24
Forbes *dist*	33 46S	147 50E	31
Forcalquier *t*	43 58N	5 48E	11
Forcola *t*	46 9N	9 40E	13
Foreland, N *c*	51 23N	1 25E	8
Foreland, S *c*	51 8N	1 23E	8
Foreland, N., or Long *pt*	42 31N	80 5W	27
Foreland *c*	38 32S	178 20E	32
Forfar *t*	56 39N	2 50W	9
Forfar *co*	56 40N	2 52W	9
Forg *t*	28 20N	54 39E	22
Forli *t*	44 13N	12 1E	15
Formarrin *dist*	57 30N	2 20W	9
Formby *t*	53 34N	3 4W	8
Formica *t*	42 21N	11 19E	15
Formos *t*	45 58N	28 20E	20
Formosa *b*	2 45S	40 20E	5
Formosa *i*	23 30N	121 0E	24
Formosa *str*	25 0N	120 0E	24
Forres *t*	57 36N	3 37W	9
Fort-William *t*	56 48N	5 5W	9

	Lat.	Lon.	Map.
Fortaventure *i*	28 30N	18 50W	5
Forth, Frith of	56 7N	2 40W	9
Forth *r*	56 10N	4 20W	9
Fortere *r*	41 45N	15 5E	15
Fortrose *t*	57 34N	4 7W	9
Fortune *b*	47 30N	55 30W	6
Fortune Bay *dist*	48 0N	55 15W	27
Fortune *i*	22 32N	75 15W	29
Forvik *t*	85 30N	12 40E	16
Fossano *t*	44 32N	7 44E	15
Fosse *t*	50 24N	4 40E	12
Fossombrone *t*	43 41N	12 48E	15
Fotcha *t*	43 30N	18 50E	20
Fouah *t*	31 11N	30 35E	25
Foufel *t*	25 25N	49 45E	25
Foul *i*	60 8N	2 5W	9
Foulness *c*	51 37N	0 58E	8
Foulness *i*	51 35N	0 53E	8
Foulwind *c*	41 46S	171 35E	32
Fourth Cataract	18 45N	32 0E	25
Foveaux *str*	46 40S	168 0E	32
Fox Cbannel	65 30N	81 0W	6
Fox Land	65 30N	76 0W	6
Foxen *t*	59 20N	11 50E	16
Foxford *t*	53 59N	9 6W	10
Foyers Fall	57 11N	4 31W	9
Foyle *t*	55 16N	7 15W	10
Foyle *t*	55 5N	7 5W	10
Foynes *t*	52 36N	9 6W	10
Francavilla *t*	40 35N	17 30E	18
France	46 30N	3 0W	11
Francis *r*	45 45N	72 20W	27
Francisco, S *t*	26 15S	48 30W	7
Francisco, San *t*	37 46N	122 26W	28
Francisco, San *pt*	0 37N	80 7W	7
Francisco, S *r*	10 10S	36 25W	7
Francois, St *t*	46 11N	70 55W	27
Fraueker *t*	53 11N	5 35E	12
Frank *mt*	31 43N	35 15E	26
Frankenstein *t*	50 35N	16 49E	17
Frankfort *t*	38 15N	84 46W	28
Frankfurt *t*	50 6N	8 42E	17
Frankfurt *t*	52 20N	14 35E	17
Franklin *dist*	33 26S	144 48E	31
Franklin *t*	31 50N	106 20W	28
Franklin, Ft *t*	85 10N	123 10W	6
Franklin *str*	72 20N	96 30W	6
Franklin *mt*	42 0S	172 40E	32
Frascati *t*	41 49N	12 41E	15
Fraserburgb *t*	57 42N	2 0W	9
Frasnes *t*	50 40N	3 38E	12
Fratelli *mt*	39 15N	9 30E	15
Frauenfeld *t*	47 33N	8 53E	13
Fraustadt *t*	51 48N	16 20E	17
Frazer *r*	49 10N	123 40W	6
Fredericia *t*	55 35N	9 45E	16
Fredericksburg *t*	30 15N	98 50W	28
Fredericksburg *t*	38 19N	77 21W	28
Fredericktou *t*	45 56N	66 41W	27
Frederikshaab *t*	61 59N	50 0W	6
Frederikshald *t*	59 15N	11 20E	16
Frederikstad *t*	59 15N	11 0E	16
Frederiksvarn *t*	59 0N	9 59E	16
Freels *c*	49 20N	53 30W	27
Free Town *t*	8 24N	13 18W	5
Frehel *c*	48 40N	2 20W	11
Freiberg *t*	50 55N	13 21E	17
Freiburg *t*	48 0N	7 50E	17
Freidrichsham *t*	60 38N	27 20E	19
Freising *t*	48 24N	11 45E	17
Freistadt *t*	48 31N	14 30E	18
Frejenal *t*	38 9N	6 40W	14
Frejus *t*	43 25N	6 48E	11
Fremont Peak *mt*	43 10N	110 3W	28
French C. China *dist*	10 0N	116 0E	4
French *r*	46 2N	80 25W	27
Fresco *r*	8 0S	53 0W	7
Frew *r*	27 42S	136 55E	31
Freycinet *har*	26 30S	114 5E	30
Freyenwalde *t*	53 29N	15 19E	17
Freystadt *t*	53 36N	19 16E	19
Frias *t*	42 48N	3 12W	14
Friburg *t*	46 48N	7 8E	13
Friedberg *t*	48 21N	10 59E	17
Friederichstadt *t*	56 40N	25 0E	19
Friedlaud *t*	54 26N	21 3E	17
Friedricbshafen *t*	47 40N	9 28E	17
Friedricbsthal *t*	60 0N	44 30W	6
Friendly *is*	20 0S	175 0W	2
Friesach *t*	46 56N	14 25E	18
Friesland *dist*	52 58N	6 0E	12
Friesland, W. *dist*	16 0N	77 15W	6
Frik *t*	47 31N	8 1E	13
Frio *c*	23 0S	41 50W	7

	Lat.	Lon.	Map.
Frio *c*	18 20S	12 0E	5
Frisian, N. *is*	55 0N	8 20E	16
Frisian, E. *i*	53 40N	7 0E	17
Fro Oerne *is*	64 10N	9 0E	16
Frobisber *str*	63 30N	70 0W	6
Frome *t*	51 14N	2 19W	8
Frome *t*	37 33S	140 15W	31
Frome *dist*	32 45S	138 5W	31
Frome *r*	50 41N	2 8W	8
Fronsinone *t*	41 40N	13 24E	15
Fröyen *t*	63 44N	8 40E	16
Fu *t*	38 40N	121 45E	24
Fuen-cboo *t*	37 20N	112 0E	24
Fuen Ho *r*	38 5N	112 30E	24
Fuenteovejuna *t*	38 10N	5 27W	14
Fukoei *t*	38 8N	136 20E	24
Fulda *t*	50 33N	9 41E	17
Fulda *r*	50 55N	9 45E	17
Fulder *t*	46 36N	10 23E	13
Fulton *t*	18 0N	74 40E	21
Fulunas *t*	61 18N	13 8E	16
Funchal *t*	32 30N	17 0W	5
Funda *t*	8 40S	13 35E	5
Fundas *t*	40 11N	7 21W	14
Fundy *b*	45 0N	65 50W	27
Fünfkirchen *t*	46 5N	18 15E	18
Funing *t*	26 55N	120 5E	24
Fureedpoor *t*	23 32N	89 50E	21
Furka Pass	46 35N	8 23E	13
Furnes *t*	51 4N	2 40E	12
Furrah *t*	32 30N	62 10E	22
Furruckabad *t*	27 22N	79 35E	21
Fürstenberg *t*	53 11N	13 8E	17
Fürsteneld *t*	47 2N	16 5E	18
Furth *t*	49 28N	10 59E	17
Fury & Hecla *str*	69 55N	84 0W	6
Fuscine *t*	45 20N	14 30E	18
Fusi *mt*	35 26N	138 40E	24
Fusio *t*	48 27N	8 38E	13
Futsui *t*	34 48N	138 28E	24
Futtebpoor *t*	25 55N	80 50E	21
FüzesGyarmat *t*	47 7N	21 12E	18
Fyen *i*	55 20N	10 20E	16
Fyndek *t*	37 27N	42 8E	23
Fyne *t*	55 55N	5 22W	9
Fyvie *t*	57 26N	2 26W	9
Fyzabad *t*	26 44N	82 8E	21
Fyzabad Ruins	37 9N	70 52E	22

G

	Lat.	Lon.	Map.
Gaba *t*	43 5N	17 43E	20
Gaba *t*	32 15N	35 16E	26
Gabbarus *b*	45 51N	64 8W	27
Gabbara *t*	32 55N	35 18E	26
Gable End	38 30S	178 19E	32
Gabo *i*	37 33S	149 55E	31
Gaboon *r*	0 20N	9 30E	5
Gabriel *mt*	51 33N	9 35W	10
Gabriel *r*	39 30N	1 25W	14
Grabrova *t*	42 50N	25 17E	20
Gacs *t*	48 22N	19 35E	18
Gad *tribe*	32 5N	35 50E	26
Gadara *t*	32 40N	35 44E	26
Gadd *i*	63 35N	20 55E	16
Gadoon *t*	15 40N	48 30E	25
Gador Sade *t*	40 30N	0 40W	14
Gaeta *t*	41 13N	13 35E	15
Gaeta *g*	41 10N	13 40E	15
Gagetown *t*	45 45N	66 15W	27
Gagry *t*	43 20N	40 10E	19
Gaid Thal	46 40N	13 0E	18
Gaih, or Gik *t*	26 23N	60 27E	22
Gaillac *t*	43 55N	1 55E	11
Gainsborough *t*	53 24N	0 41W	8
Gairdner *l*	31 40S	135 50E	31
Gairloch *dist*	57 38N	5 40W	9
Gairloch *t*	57 43N	5 48W	9
Galasbiels *t*	55 36N	2 51W	9
Galatz *t*	45 25N	28 2E	20
Galenstock *mt*	46 36N	8 25E	13
Galeata *pt*	10 10N	60 58W	29
Galera *pt*	10 50N	60 54W	29
Galgo *t*	47 20N	23 40E	18
Galilee *dist*	32 56N	35 20E	26
Galilee *sea*	32 50N	35 36E	26
Galitch *t*	58 20N	42 30E	19
Galle, Pt. de	6 2N	80 16E	21
Gall, St. *t*	47 12N	9 12E	13
Gallegos, Port *t*	51 40S	69 5W	7
Gallen, St *t*	47 10N	9 10E	13
Galley *hd*	51 31N	8 57W	10
Gallinas *pt*	12 25N	71 30W	7
Gallipoli *t*	40 25N	26 39E	20
Gallipoli *t*	40 2N	17 57E	15
Gallo *c*	36 44N	21 54E	20
Gallo, C. di *t*	38 13N	13 19E	15
Galloway *dist*	55 0N	4 10W	9
Galloway, Mull	54 36N	4 52W	9
Galloway, New *t*	55 5N	4 10W	9
Galsory *mt*	61 30N	59 0E	19
Galston *t*	55 35N	4 23W	9
Galt *t*	43 20N	80 25W	27

	Lat.	Lon.	Map.
Galty......mts	52 21N	8 5W	10
Galveston....t	29 10N	05 4W	28
Galway......co	53 20N	9 0W	10
Galway.......t	53 16N	9 4W	10
Galway.......b	53 10N	9 20W	10
Gamala.......t	32 46N	35 42E	26
Gambia.......r	13 20N	16 20W	5
Gambier......i	35 10S	136 29E	31
Gambier......t	37 50S	140 52E	31
Gambier.....mt	37 50S	140 45E	31
Gambier......i	23 10S	135 0W	2
Gambola......t	8 15N	36 10E	5
Gamla Karleby......t	63 43N	23 15E	19
Gamleby......t	57 55N	16 22E	16
Gamph, Sl....	54 5N	9 0W	10
Gamvik.......t	71 10N	28 15E	16
Gananeh......t	3 10N	41 0E	5
Gananoque....t	44 20N	76 15W	27
Gandesa......t	41 5N	0 32E	14
Gando........t	12 28N	4 38E	5
Gando, Emp.of	11 20N	3 40E	5
Gandova......r	12 8N	36 30E	25
Ganel Kebr...t	26 55N	31 20E	25
Ganges.......r	21 25N	89 0E	21
Gangpoor.....t	22 0N	84 42E	21
Ganjam.......t	19 25N	85 8E	21
Gannet.......t	37 52S	174 35E	32
Ganos........t	48 42N	27 16E	20
Ganterisch...t	46 42N	7 26E	13
Gantheaume..c	36 5S	137 30E	31
Gao..........t	16 48N	0 20E	5
Gap..........t	44 35N	6 5E	11
Gar..........t	32 20N	80 0E	24
Gar..........r	46 45N	123 50E	24
Gara.........l	53 57N	8 28W	10
Gard.......dep	44 2N	4 0E	11
Garda........l	45 40N	10 25E	18
Gare.........l	56 3N	4 50W	9
Gargano..prom	41 48N	16 12E	15
Garia........b	47 40N	58 35W	27
Garigliano...t	41 11N	13 46E	15
Garioch....dist	57 20N	2 37W	9
Garnet.......b	25 0N	15 0W	5
Garonne, Haute....dep	43 25N	1 20E	11
Garonne......r	44 45N	0 30W	11
Garrows......t	25 35N	90 40E	21
Garry........l	57 5N	4 58W	9
Garry........l	66 20N	100 0W	28
Garstang.....t	53 54N	2 46W	8
Gartemn......r	46 47N	0 49E	11
Garvagh......t	54 59N	6 41W	10
Gascoyne.....r	24 50S	114 0E	30
Gash Nor.....l	39 45N	90 0E	24
Gaspe........b	48 45N	64 20W	27
Gaspe........c	48 45N	64 8W	27
Gastein, Bad..t	47 7N	13 5E	18
Gaston.......t	36 30N	77 52W	28
Gastuna......t	37 50N	21 16E	20
Gatehouse....t	54 53N	4 12W	9
Gateshead....t	54 58N	1 35W	8
Gath.........t	31 44N	34 53E	26
Gatineau.....r	45 35N	75 55W	27
Gatron.......b	24 40N	14 45E	5
Gatsko.......b	43 0N	18 38E	20
Gatto........c	34 35N	33 10E	23
Gaucin.......b	36 32N	5 15W	14
Gaudens, St..t	43 7N	0 45E	11
Gaulna.......b	20 50N	74 30E	21
Gaulonitis..dist	32 20N	36 0E	26
Gauristan....t	27 20N	55 41E	22
Gauts, E...mts	13 30N	79 30E	21
Gauts, W..mts	15 0N	74 20E	21
Gawler....dist	34 20S	138 30E	31
Gawler.......t	34 36S	138 48E	31
Gawler Ra mts	32 30S	135 40E	31
Gawulghur....t	21 30N	77 15E	21
Gayah........t	24 45N	85 2E	21
Gayndah......t	25 40S	151 15E	30
Gaza.........t	31 27N	34 27E	26
Gazelle, Bel..r	9 15N	30 20E	5
Geba.........r	13 30N	38 20E	25
Gehah........t	31 22N	35 17E	26
Gebatha......t	32 37N	35 15E	26
Gebise.......t	40 50N	29 28E	23
Gedinne......t	50 0N	4 56E	12
Gediz........t	39 2N	29 34E	23
Gedor........t	31 11N	34 42E	26
Geel.........t	51 10N	4 59E	12
Geelong......t	38 5S	144 23E	31
Geelvink...chan	28 30S	114 25E	30
Geer.........t	50 41N	5 9E	12
Geertruidenberg......t	51 42N	4 52E	12
Geesh......mts	10 46N	37 10E	25
Gefle........t	60 40N	17 10E	16
Geget........t	44 15N	102 0E	24
Geik Dagh...mt	37 8N	32 10E	23
Geiweh.......t	40 30N	30 26E	23
Geldern......t	51 31N	6 25E	17
Gelee.......mt	45 54N	7 24E	13
Gelenjik.....t	44 35N	38 3E	19
Gellebrand...r	38 42S	143 10E	31
Gelles.......t	50 43N	3 28E	12
Gellivare....t	67 19N	20 35E	16
Gelterkinden..t	47 27N	7 51E	13
Gemblouse....t	50 35N	4 41E	12
Gemim Pass..	46 23N	7 35E	13
Gemünden.....t	50 3N	9 57E	17
Genappe......t	50 37N	4 26E	12
Genava.......t	29 30N	50 35E	22
Genemuiden..t	52 37N	6 3E	12
Geneve....dist	46 13N	6 10E	13
Geneve.......t	46 12N	6 10E	13
Geneve.......t	46 25N	6 30E	13
Genevieve, St. t	38 1N	90 12W	28
Genevre.....mt	44 55N	6 45E	11
Genil........r	35 17N	4 25W	14
Genis, S.....t	45 25N	0 35W	11
Gennep.......t	51 42N	5 58E	12
Genoa........t	39 0N	119 46W	28
Genoa........g	43 50N	9 0E	15
Genova.......t	44 25N	8 54E	15
Genoves......p	36 15N	2 6W	14
Genthin......t	52 24N	12 9E	17
Geographe....b	33 25S	115 30E	30
George.......t	33 59S	22 25E	4
George.......c	35 10S	150 46E	31
George, St....	13 30N	14 38W	6
George IV....l	48 25N	57 40W	27
George.......t	35 5S	149 30E	31
George......sd	44 50S	167 25E	32
George, St....b	48 30N	58 30W	27
George, St....b	48 25N	58 50W	27
George, St....c	48 29N	59 14W	27
George, St....c	40 6N	24 18E	20
George, Fort..	57 34N	4 3W	9
George, St....g	45 50S	66 40W	7
George, St..mt	38 38S	143 50E	31
George Town..	38 55N	76 56W	28
George Town..	33 25N	79 15W	28
Georgetown...	11 11N	60 40W	29
George's, St., All......h	44 54N	29 34E	20
Georgetown...t	6 49N	58 10W	7
Georgetown...t	5 30N	100 15E	4
Georgetown...t	46 11N	62 31W	27
Georgetown...t	43 37N	79 56W	27
Georgia....dist	32 30N	83 15W	28
Georgian.....b	45 30N	81 0W	27
Georgiana.dist	34 8S	149 30E	31
Georgievsk...t	44 8N	43 28E	19
Gera.........t	50 52N	12 6E	17
Gerace.......t	38 19N	16 15E	15
Geraldine....t	44 5S	171 10E	32
Gerar........t	31 23N	34 33E	26
Gergal.......t	37 9N	2 38W	14
Gerinyong....t	34 37S	150 49E	31
Gerizim.....mt	32 13N	35 14E	26
Germain, St...t	48 55N	2 8E	11
German, S....t	18 5N	67 0W	29
Germasir...dist	27 30N	53 0E	25
GermeiliChai r	40 20N	37 20E	23
Germein.....pt	33 6S	138 5E	31
Germi........t	38 55N	48 7E	22
Geroda.......t	33 49N	36 44E	26
Gerpinnes....t	50 21N	4 32E	12
Gers.......dep	43 40N	0 20E	11
Gers.........r	43 35N	0 38E	11
Gersau.......t	47 0N	8 31E	13
Geserich.....b	53 43N	19 38E	17
Geshur....dist	33 10N	35 58E	26
Gespaltenhorn	46 32N	7 49E	13
Gestad.......t	46 28N	7 17E	13
Ghadamis.....t	30 15N	9 15E	5
Gharah.......l	19 30N	55 50E	25
Ghat.........t	25 10N	10 30E	5
Ghayan.......t	32 38N	59 56E	22
Ghazeepoor...t	25 30N	83 40E	21
Ghent........t	51 3N	3 44E	12
Ghijiusk.....g	60 30N	159 0E	4
Ghislain, St...t	50 27N	3 50E	12
Ghisted......t	51 10N	2 59E	12
Ghoor......mts	34 30N	64 20E	22
Ghor, el...dist	32 20N	35 38E	26
Ghori........t	33 0N	63 20E	22
Ghorian......t	34 20N	61 30E	22
Ghos Rijed...t	16 0N	35 20E	25
Ghospoor.....t	28 50N	70 40E	21
Ghubbet Ain..c	13 50N	48 30E	25
Ghugru.......t	25 25N	65 47E	22
Ghulan....dist	37 20N	49 15E	22
Ghunfoodah...t	19 10N	41 10E	25
Ghuznee......t	33 30N	68 16E	22
Giant's Causeway........	55 15N	6 31W	10
Gibara.......t	21 5N	76 25W	29
Gibea.....dist	31 52N	35 15E	26
Gibeon.......t	31 51N	35 11E	26
Gihraltar....t	36 9N	5 24W	14
Gibraltar...str	36 0N	5 40W	5
Gibson, Fort..	35 45N	95 18W	28
Gidea........r	64 10N	18 10E	16
Gien.........t	47 40N	2 40E	11
Giesshach..mt	46 43N	8 4E	13
Giessen......t	50 35N	8 40E	17
Giffers......t	46 45N	7 12E	13
Giffhorn.....t	52 29N	10 33E	17
Gigha........i	55 40N	5 45W	9
Giglio.......i	42 20N	10 55E	15
Gilan........t	34 9N	46 8E	22
Gilbert.....is	0 0N	175 0E	4
Gilbert......r	17 30N	142 20E	30
Gilboa.......t	32 39N	35 28E	26
Gilboa......mt	32 30N	35 25E	26
Gilead......mt	32 4N	35 45E	26
Gilgal.......t	31 40N	35 29E	26
Gilgenburg...t	53 26N	20 2E	17
Gilgil Cr.....r	29 7S	149 20E	31
Gill.........l	54 15N	8 23W	10
Gilles.......l	32 40S	136 59E	31
Gilleskaal...t	67 0N	13 30E	16
Gilles Land...	78 20N	32 0E	2
Gilolo.......i	1 0N	128 0E	4
Gilpaigon....t	33 20N	50 20E	22
Gimes Pass...	46 30N	26 0E	18
Gimzo........t	31 55N	34 59E	26
Giney........t	50 19N	5 8E	12
Gingoli, S...t	46 23N	6 50E	13
Gioja........t	40 47N	17 0E	15
Gippsland..dist	37 50S	147 0E	31
Girana.......t	12 40N	36 58E	25
Girapetra....t	35 3N	25 43E	20
Girauh.......t	26 10N	70 40E	21
Girdle Ness...	57 8N	2 3E	9
Girgeh.......t	26 20N	31 54E	25
Girgenti.....t	37 17N	13 36E	15
Girishk......t	31 50N	64 20E	22
Girishk......t	25 35N	58 26E	22
Giro.........t	31 48S	151 48E	31
Gironde....dep	44 42N	0 30W	11
Girondo......r	45 25N	1 0W	11
Girons, St...t	42 59N	1 12E	11
Girvan.......t	55 15N	4 52W	9
Girvan Wr...r	55 18N	4 40W	9
Gischala.....t	33 2N	35 26E	26
Gitta........t	32 10N	35 12E	26
Giurgevo.....t	43 53N	25 55E	20
Givet........t	50 10N	4 51E	11
Givors.......t	45 31N	4 47E	11
Gizeh........t	30 0N	31 15E	25
Gjeland.....mt	65 50N	13 50E	16
Gladbach.....t	51 10N	6 15E	17
Gladova......t	44 36N	22 37E	20
Gladstone....t	23 50S	151 10E	30
Glammis......t	56 37N	2 57W	9
Glamorgan...co	51 40N	3 35W	8
Glamosh......t	43 53N	16 55E	20
Glandford Brigg......t	53 33N	0 28W	8
Glandore.....t	51 33N	9 7W	10
Glane........r	46 43N	6 58E	13
Glanerought mts	51 43N	9 40W	10
Glarnisch....t	47 0N	8 58E	13
Glarus.......t	47 2N	9 3E	13
Glarus....dist	47 0N	9 0E	13
Glasgow......t	55 51N	4 16W	9
Glasgow......t	6 30N	58 19W	29
Glasgow, New t	45 35N	62 36W	27
Glasgow, Port t	55 56N	4 42W	9
Glass........l	57 41N	4 32W	9
Glastonbury..t	51 8N	2 43W	8
Glatt, N.....t	47 30N	8 30E	13
Glatt........r	47 28N	8 31E	13
Glatz........t	50 26N	16 33E	17
Glauchau.....t	50 49N	12 33E	17
Glazov.......t	58 10N	52 35E	19
Gleiwitz.....t	50 16N	18 42E	17
Glen Garry dist	57 5N	5 5W	9
Glen Gloy..dist	55 58N	4 55W	9
Glen Innes...t	29 50S	151 39E	21
Glen Livet.dist	57 18N	3 18W	9
Glen More....t	57 48N	4 48W	9
Glen Moriston dist	57 13N	4 48W	9
Glen Nevis....	56 46N	5 1W	9
Glen Grehy....	56 28N	4 50W	9
Glen Grriu.dist	57 29N	4 45W	9
Glen Rannoch.	56 43N	3 10W	9
Glen Roy.....	56 56N	4 55W	9
Glen Spean....	56 53N	4 45W	9
Glen Tilt.....	56 50N	3 45W	9
Glen Turret..	56 25N	3 55W	9
Glen Urquhart	57 20N	4 57W	9
Glenan......is	47 42N	4 2W	11
Glenacardock pt	55 35N	5 36W	9
Glenarm......t	54 58N	5 58W	10
Glenelg......t	57 13N	5 37W	9
Glenelg......t	34 58S	138 32E	31
Glenelg......r	38 2S	140 50E	31
Glengariff...t	51 45N	9 36W	10
Glenkens...dist	55 10N	4 12W	9
Glenluce.....t	54 53N	4 48W	9
Glenlyon......	56 36N	4 5W	9
Glenner......r	46 48N	9 14E	13
Glenocum..mts	55 0N	6 5W	10
Glenorchy....t	36 54S	142 40E	31
Glockuitz....t	47 40N	15 56E	18
Gloe y-Ben..mt	56 49N	3 42W	9
Glogau.......t	51 40N	16 8E	17
Glomak Falls..	57 17N	5 20W	9
Glommen......r	61 50N	10 50E	16
Glorioso....is	11 30S	47 25E	5
Glornico.....t	46 24N	8 54E	13
Glossa.......g	40 30N	19 20E	20
Gloucester...t	51 51N	2 15W	8
Gloucester .dist	32 20S	152 10E	31
Gloucester..co	51 45N	2 20W	8
Gloucester...t	32 1S	152 0E	31
Gloucester Ho.	51 30N	86 40W	6
Glucbors.....t	51 35N	54 0E	19
Glückstadt...t	53 47N	9 25E	17
Glurns.......t	46 40N	10 35E	18
Glyde........r	53 53N	6 19W	10
Gmüud........t	46 54N	13 32E	18
Gmünd........t	48 43N	15 0E	18
Gmünden......t	47 55N	13 48E	18
Gnesen.......t	52 32N	17 36E	17
Go...........i	50 20N	101 0E	24
Goa..........t	15 35N	73 55E	21
Goalpara.....t	26 9N	90 40E	21
Goat Fell...mt	55 38N	5 12W	9
Goch.........t	51 41N	6 8E	12
Godalming....t	51 11N	0 36W	8
Godavery.....r	16 30N	82 0E	21
Goderich.....t	43 46N	81 44W	27
Godjeb.......r	7 15N	33 20E	5
Godthaab.....t	64 10N	52 0W	6
Goedereed....t	51 50N	3 59E	12
Goeree....dist	51 49N	4 0E	12
Goes.........t	51 31N	3 55E	12
Goffritz.....t	48 43N	15 22E	18
Gog Magog Hills.........	52 10N	0 10E	8
Gogo.........t	21 35N	72 15E	21
Gogra........r	26 0N	84 10E	21
Goiannar.....t	7 35S	35 10W	7
Goil, Loch....	56 8N	4 54W	9
Gojaban......t	25 55N	57 24E	22
Gok Irmak...r	41 30N	34 30E	23
Goksu........r	37 50N	38 0E	23
Gokcha.......i	40 20N	45 20E	19
Goksyn.......t	38 8N	36 16E	23
Golan........t	32 54N	35 52E	26
Golconda.....t	17 25N	78 25E	21
Gold Coast dist	4 0N	2 0W	5
Goldap.......t	54 17N	22 17E	17
Goldberg.....t	51 5N	15 57E	17
Golden City....	39 55N	105 10W	28
Goldingen....t	47 16N	8 57E	13
Golek Boghaz t	37 13N	34 53E	23
Golga Ra....mts	33 45S	142 30E	31
Goljik.......b	38 28N	39 35E	23
Gollnow......t	53 35N	14 50E	17
Gollub.......t	53 8N	19 4E	17
Golovinsk....t	43 49N	39 26E	19
Golspie......t	57 58N	3 59W	9
Golubatz.....t	44 40N	21 38E	20
Gomberoon...t	27 10N	56 23E	22
Gomul........r	32 5N	70 0E	22
Gonave...chan	18 45N	73 10W	29
Gonave.......i	18 50N	73 0W	29
Gondar.......t	12 32N	37 35E	25
Gondokoro....t	4 30N	31 30E	5
Goobang......r	33 10S	147 50E	31
Good Hope...c	34 22S	18 30E	5
GoodwinSands	51 14N	1 30E	8
Googaira.....t	30 45N	73 10E	21
Goona........t	24 40N	77 25E	21
Geonabilongmt	32 50S	145 30E	31
Gooniguldury.t	33 15S	146 2E	31
Goor.........t	52 13N	6 36E	12
Goorock, Ra. mts	36 0S	149 48E	31
Goose........l	41 50N	120 22W	28
Geose........l	52 20N	96 20W	27
Gooty........t	15 10N	77 43E	21
Goozuristan..t	33 32N	67 14E	22
Gophna.......t	31 56N	35 14E	26
Goplo........l	22 35N	18 23E	17
Gorda, Pta....t	22 21N	82 19W	29
Gordevis.....t	46 13N	8 43E	13
Gordon....dist	32 30S	148 40E	31
Goro.........b	42 50S	173 25E	32
Goree........i	14 40N	17 22W	5
Gorey........t	52 41N	6 15W	10
Gorgona......i	43 27N	9 54E	15
Gori.........t	42 0N	44 5E	19
Goritsa......t	40 40N	20 52E	20
Gorkha.......t	27 50N	84 28E	21
Gorkum.......t	51 51N	4 58E	12
Görlitz......t	51 9N	15 0E	15
Gorsko.......i	62 20N	5 30E	16
Goruckpoor..t	26 45N	83 50E	21
Gorun........t	38 49N	36 58E	23
Görz.........t	45 56N	13 40E	18
Goslar.......t	51 54N	10 27E	17
Gosport......t	50 47N	1 7W	8
Gosselies....t	50 29N	4 26E	12
Gotha........t	50 56N	10 43E	17
Gotha........r	58 25N	12 30E	16
Gothard, St., Pass........	46 35N	8 35E	13
Gotheborg..dist	58 30N	11 30E	16
Gottenborg...t	57 42N	12 0E	16
Gotthard, St. mt	46 34N	8 34E	13
Göttingen....t	51 32N	9 57E	17
Gottland...dist	57 40N	14 0E	16

	Lat.	Lon.	Map.
Gottland ....*is*	57 30N	18 40E	16
Gotto.........*is*	33 10N	129 0E	24
Gottschee ....*t*	45 36N	14 5E	18
Gottska Sandö	58 20N	19 15E	16
Gouda.........*t*	52 1N	4 43E	12
Gough.....*dist*	29 30S	151 30E	31
Gough ....*i*	41 0S	10 0W	2
Goulburn...*dist*	35 40S	147 20E	31
Goulburn......*t*	34 45S	149 48E	31
Goulburn.....*is*	11 25S	133 20E	30
Goulburn.....*r*	32 25S	150 20E	31
Goulhurn.....*r*	36 8S	145 20E	31
Govens, St..*hd*	51 36N	4 56W	8
Gowan, Ra....	24 25S	145 0E	30
Gowen......*dist*	31 20S	149 30E	31
Gowhatty....*t*	26 8N	91 45E	21
Gowna.........*l*	53 52N	7 33W	10
Gowns.........*t*	33 20N	49 50E	22
Goyah, el.....*t*	19 0N	28 50E	25
Goyaz......*dist*	14 0S	48 30W	7
Goyaz, or Boa Va.........*t*	16 5S	50 30W	7
Gozo, Anti....*t*	34 55N	24 0E	20
Gozo, or Ghando....*i*	34 49N	24 5E	20
Goze.........*i*	36 3N	14 15E	15
Gracia ....*t*	41 20N	2 10E	14
Gracias a Dios *c*	15 0N	83 0W	6
Gradijsk .....*t*	49 21N	33 12E	19
Gradiska......*t*	45 10N	17 15E	18
Grady ....*l*	52 40N	9 4W	10
Graham Land.	65 0S	64 0W	2
Grahamstown*t*	33 20S	26 39E	5
GraianAlps*mts*	45 30N	7 10E	15
Grain Coast *dist*	6 0N	9 0W	5
Grammont ...*t*	50 46N	3 53E	2
Grampian .*mts*	56 55N	3 30W	9
Grampian .*mts*	37 10S	142 20E	31
Gramsbergen.*t*	52 36N	6 41E	12
Gran..........*t*	47 40N	18 30E	18
Gran..........*r*	48 0N	18 40E	18
Granada ..*dist*	37 30N	3 10W	14
Granada......*t*	11 55N	85 50W	6
Granada, Now *dist*	10 0N	79 30W	7
Granard ......*t*	53 46N	7 29W	10
Granbyn......*t*	65 15N	18 1E	16
Grand Canal ..	53 15N	7 45W	10
Grand Canal ..	36 0N	116 10E	24
GrandFalls,St. John.........	47 0N	67 50W	27
Grand.........*l*	47 50N	77 40W	6
Grand Pond..*l*	48 45N	57 20W	27
Grand ....*r*	37 40N	110 40W	28
Grande......*r*	18 50S	63 30W	7
Grande........*r*	11 30N	11 50W	5
Grande ....*r*	9 5N	80 37W	29
Graney........*l*	52 58N	8 42W	10
Grangemouth*t*	56 2N	3 43W	9
Granitola ....*c*	37 34N	12 36E	15
Gransele ....*t*	64 45N	18 10E	16
Granson ......*t*	46 48N	6 38E	13
Grant.......*dist*	38 0S	144 15E	31
Grantham.....*t*	52 54N	0 38W	8
Granton........*t*	55 59N	3 16W	9
Grantown.....*t*	57 22N	3 37W	9
Granvillo.....*t*	48 49N	1 39W	11
Graso.........*i*	60 25N	18 25E	16
Grasse.........*t*	43 38N	6 66E	11
Grateful Cr..*r*	18 0S	140 30E	30
Gratz ....*t*	47 4N	15 27E	18
Graudenz ....*t*	53 30N	18 45E	17
Gravo.........*t*	51 46N	5 44E	12
Gravedona ...*t*	46 9N	9 19E	16
Gravelines....*t*	51 0N	2 9E	11
Gravenhage..*t*	52 5N	4 20E	12
Gravenma-chern.........*t*	49 41N	6 27E	12
Gravesend....*t*	51 26N	0 23E	8
Gravezand....*t*	52 1N	4 13E	12
Gravina........*t*	40 47N	16 26E	15
Gray ....*t*	47 24N	5 39E	11
Great Desort...	28 30N	72 0E	21
Great Lake....	0 0N	24 40E	5
Great Marsh..	52 42N	7 0E	12
Great Salt Lake City...	40 48N	112 5W	28
Great Sandy..*i*	25 30S	153 30E	30
Great Wall.....	38 0N	107 30E	24
Green..........*c*	37 15S	150 2E	31
Green Cas.....*t*	54 39N	5 57W	10
Green.........*r*	37 52N	87 30W	28
Green ....*r*	41 0N	109 30W	28
Greenland....	67 0N	46 0W	6
Greenlaw ....*t*	55 41N	2 28W	9
Greenock ....*t*	55 57N	4 46W	9
Greenare.....*pt*	52 14N	6 18W	10
Greenough Gr *mts*	31 30S	143 58E	31
Greonstone...*pt*	57 55N	5 36W	9
Greenville.....*c*	11 50S	143 10E	30
Greenwich ....*t*	51 27N	0 0E	8
Grego..........*c*	34 57N	34 8E	23

	Lat.	Lon.	Map.
Gregory....*dist*	31 5S	147 30E	31
Gregory......*t*	29 20S	139 30E	31
Gregory......*r*	19 0S	138 30E	30
Greifswalde..*t*	54 6N	13 22E	17
Grein.........*t*	15 25N	48 30E	25
Greinord...*dist*	57 47N	5 25W	9
Greitz.........*t*	50 39N	12 12E	17
Gren...........*t*	56 25N	10 40E	16
Grenada ......*i*	12 8N	61 40W	7
Grenna.........*t*	58 2N	14 30E	16
Grenohle......*t*	45 10N	5 45E	11
Grenville..*dist*	38 0S	143 50E	31
Gresham...*dist*	30 0S	152 10E	31
Gretna Green.*t*	55 1N	3 4W	9
Grevona........*t*	40 8N	21 30E	20
Grey, Ft......*t*	29 10S	141 10E	31
Groy........*mt*	43 5S	172 39E	32
Grey Range.*mt*	29 30S	141 40E	31
Grey ....*r*	42 26S	171 20E	32
Greytown ....*t*	37 32S	140 13E	31
Griazovets ....*t*	58 50S	40 15E	19
Griess Pass...	46 27S	8 20E	13
Grimsby, Gr...*t*	63 34S	0 4W	8
Grindolwald...*t*	46 38S	8 1E	13
Grindstone ...*i*	47 24S	61 53W	27
Grinnell, Ld ..	81 30S	70 0W	6
Grinstead, E...*t*	51 7S	0 2W	8
Grinsted......*t*	55 46S	8 51E	16
Grisons ... *dist*	46 42S	9 35E	13
Griz Nez......*c*	50 52N	1 39E	11
Groais ....*i*	51 0N	55 35W	27
Grodno....*dist*	53 0N	24 30E	19
Grodno........*t*	53 40N	24 0E	19
Groenlo......*t*	52 2N	6 37E	12
Grömstad ....*t*	58 20N	8 28E	16
Groningen..*dist*	53 15N	6 40E	12
Gröningen....*t*	53 14N	6 34E	12
Grossenhayn..*t*	51 18N	13 33E	17
Grossete ....*t*	42 45N	11 9E	15
Grottkau......*t*	50 50N	17 30E	17
Grubbevorst...*t*	51 25N	6 9E	12
Gruff Reynet..*t*	32 30N	25 0E	5
Grünberg.....*t*	51 10N	13 50E	17
Grunningen..*t*	47 17N	8 45E	13
Grusch ....*t*	46 58N	9 39E	13
Gruyeres ......*t*	46 35N	7 5E	13
Gstoig.........*t*	46 23N	7 16E	13
Guadajoz......*t*	37 42N	4 25W	14
Guadalajara...*t*	20 48N	103 17W	6
Guadalete......*r*	36 50N	5 40W	14
Guadaloupe..*r*	29 33N	98 0W	28
Guadaloupe..*i*	29 0N	118 0W	29
Guadefrax.....	38 35N	5 38W	14
Guadix ....*t*	37 22N	3 16W	14
Gualateiri Pk *mt*	18 20S	69 5W	7
Guamachuco..*t*	7 30N	78 30W	27
Guanacache..*l*	31 50S	68 40W	7
Guanacaste ..*t*	10 47N	85 25W	29
Guanajuato ..*t*	21 0N	101 0W	6
Guanare ......*t*	8 37N	69 25W	7
Guanavacoa..*t*	23 6N	82 18W	29
Guanavo.......*t*	23 9N	82 10W	29
Guantanamo.*b*	20 0N	75 12W	29
Guaporo .....*r*	14 0S	60 30W	7
Guard ....*b*	40 57S	174 5E	32
Guarda........*t*	40 33N	7 15W	14
Guardafui....*c*	11 29N	51 20E	5
Guardia, La...*t*	42 34N	2 34W	14
Guarena.......*r*	38 34N	5 56W	14
Guarmoy......*l*	10 2S	78 10W	7
Guash.......*mt*	31 59N	35 5E	26
Guastalla......*t*	44 54N	10 40E	16
Guatemala *dist*	16 0N	91 0W	6
Guatemala, Old.........*t*	4 28N	90 50W	6
Guaviaro.....*r*	13 40N	70 0W	7
Guayaquil.....*t*	2 15S	179 55W	7
Guayaquil.....*g*	3 15S	80 50W	7
Guaymas.....*t*	27 55N	10 45W	6
Guayra, La...*t*	10 32N	66 58W	7
Guaytecas...*is*	43 50S	74 0W	7
Gubbio........*t*	43 19N	12 31E	15
Guchen ....*t*	40 4N	90 10E	24
Gudera.........*t*	10 50N	37 0E	25
Guolderland *dist*	52 5N	6 5E	12
Guelph.........*t*	43 32N	80 20W	27
Gueret ....*t*	46 8N	1 55E	11
Guernsey......*i*	49 27N	2 36W	11
Guerrande....*t*	47 18N	2 28W	11
Guiana......*dist*	6 0N	63 0W	7
Guiana, Dutch	4 0N	56 0W	7
Guiana, French......	4 0N	53 0W	7
Guiana......*mt*	38 40N	22 15E	20
Guichen......*b*	37 9N	139 49E	31
Guildford ....*t*	51 15N	0 34W	8
Guildford ....*t*	31 33S	115 55E	30
Guincamp.....*t*	48 32S	3 5W	11
Guinea ....*dist*	6 0N	2 0W	5
Guinea........*g*	2 30N	0 0W	5
Guira ....*i*	39 25N	24 5E	20
Guisborough..*t*	54 32N	1 3W	8
Guise ....*t*	49 53N	3 40W	11
Gujerat....*dist*	22 10N	72 0E	21

	Lat.	Lon.	Map.
Gukin..........*t*	11 10N	30 20E	25
Gul............*t*	28 20N	61 55E	22
Gulburgah ....*t*	17 20N	76 40E	21
Gulistan.......*t*	36 50N	60 0E	22
Gullion, St...*mt*	54 8N	6 28W	10
Gumbinnen ..*t*	54 35N	22 11E	17
Gumish-kanch*t*	40 23N	39 30E	23
Gumligen......*t*	46 56N	7 30E	13
Gundamuk....*t*	34 5N	70 0E	22
Gundava Pass	28 0N	67 0E	22
Gundawa...*dist*	28 35N	68 20E	22
Gunduck .....*r*	26 20N	84 45E	21
Gunich ....*t*	41 35N	41 34E	23
Gunnaraons..*t*	41 27N	8 17W	14
Güus ....*t*	47 24N	16 33E	18
Gunsflun....*mt*	46 27N	7 11E	13
Guntoor........*t*	16 20N	80 30E	21
Gunzburg ....*t*	48 26N	10 17E	17
Gunzenhausen*t*	49 7N	10 46E	17
Gurah..........*l*	25 15N	63 5E	22
Gurah ....*t*	29 30N	27 0E	25
Gurara.........*r*	10 8N	8 0E	5
Gurguea ......*r*	6 40S	44 10W	7
Gurkfeld......*t*	45 56N	15 32E	18
Gurougully...*t*	33 18S	146 1E	31
Gustrow ....*t*	53 48N	12 11E	17
Guttannons...*t*	46 40N	8 16E	13
Guysboro......*t*	45 24N	61 30W	27
Guzel-Hissart	38 48N	27 2E	23
Gwadel........*t*	25 10N	62 12E	22
Gwallor.......*t*	26 15N	78 10E	21
Gwibarra.....*b*	54 50N	8 22W	10
Gwuttur.......*t*	25 10N	61 30E	22
Gwydir....*dist*	29 15S	150 0E	31
Gwydir ....*r*	29 30S	149 10E	31
Gyergys.......*t*	46 38N	25 37E	18
Gyengyos.....*t*	47 47N	19 57E	18
Gyswyl.......*t*	46 50N	8 9E	13
Gyula.........*t*	46 37N	21 15E	18

H

	Lat.	Lon.	Map.
Haaksbergen..*t*	52 10N	6 45E	12
Haarlem ......*t*	52 23N	4 39E	12
Haarlem, Bed..	52 18N	4 40E	12
Haast.........*r*	43 52S	169 4E	32
Habal......*dist*	16 30N	38 30E	25
Hadad Rim-mon........*t*	32 2N	35 15E	26
Hadda.........*t*	21 20N	39 40E	25
Haddington...*t*	55 57N	2 47W	9
Haddington..*co*	55 55N	2 40W	9
Haddington *dist*	37 50S	146 35E	31
Hadoudoa..*dist*	16 35N	36 39E	25
Hadorslev.....*t*	55 20N	9 10E	16
Hadhe, ol.....*t*	35 30N	42 47E	23
Haditha........*t*	34 8N	42 26E	23
Hadleigh ......*t*	52 3N	0 58E	8
Haffir.........*t*	19 50N	30 25E	25
Haffoon Ras..*c*	10 25N	51 15E	5
Hagerstown..*t*	39 45N	77 32W	28
Hags ....*hd*	52 57N	9 28W	10
Hague, c de la	49 43N	1 58W	11
Hai-choo.......*t*	34 30N	119 25E	24
Haidarzai.....*t*	30 24N	66 58E	22
Hailsham .....*t*	50 52N	0 16E	8
Hainan........*i*	19 0N	110 0E	24
Hais ....*t*	13 52N	43 30E	25
Hai-tan........*i*	25 30N	119 40E	24
Hajar..........*t*	24 20N	51 5E	25
Hakl...........*t*	29 12N	35 0E	25
Hakluyts....*hd*	79 45N	11 0E	2
Hakodadi.....*t*	41 50N	140 50E	24
Hal ....*t*	50 45N	4 16E	12
Hala.......*mts*	26 50N	67 25E	21
Hala.......*mts*	28 40N	67 20E	22
Halai..........*t*	15 0N	39 26E	25
Halas.........*t*	46 26N	19 30E	18
Halherstadt..*t*	51 53N	11 3E	17
Halesworth...*t*	52 21N	1 30E	8
Halfa ....*t*	21 50N	31 20E	25
Halfayah.....*t*	15 45N	32 50E	25
Halfayah..*dist*	15 45N	33 0E	25
Halfmoon.....*b*	40 44S	145 19E	32
Halifax........*t*	44 37N	63 38W	27
Halifax........*t*	36 21N	77 30W	28
Halifax........*t*	53 43N	1 46W	8
Halifax.....*har*	44 35N	63 35W	27
Hall ....*t*	47 16N	11 32E	18
Hall, Ft ....*t*	43 0N	112 28W	28
Halland ....*dist*	57 0N	13 0E	16
Hallo..........*t*	51 29N	11 59E	17
Hallein........*t*	47 40N	12 5E	18
Halli ....*t*	18 40N	41 20E	25
Hallingdals..*r*	60 30N	9 18E	16
Halstead......*t*	51 57N	0 39E	8
Hamada ....*t*	35 0N	132 0E	24
Hamadan.....*r*	34 50N	52 5E	22
Hamah ....*t*	35 12N	36 38E	23
Hamar.....*dist*	61 30N	10 0E	16
Hamar.......*t*	60 50N	11 0E	16
Hambangtotte*t*	6 7N	81 10E	21
Hamburg......*t*	53 32N	10 0E	17

	Lat.	Lon.	Map.
Hamburg ....*t*	53 35N	10 0E	17
Hamdal........*t*	17 15N	34 55E	25
Hamdan.......*t*	18 5N	44 45E	25
Hamersley Ra *mts*	22 0S	116 55E	30
Hamilton .....*t*	55 46N	4 3W	9
Hamilton......*t*	43 15N	79 54W	27
Hamilton .....*t*	35 2S	117 42E	30
Hamilton....*sd*	49 30N	54 20W	27
Hamm ....*t*	51 40N	7 50E	17
Hammath.....*t*	32 45N	35 36E	26
Hamme ......*t*	51 6N	4 8E	12
Hammerfest .*t*	70 39N	23 21E	16
Hamont.......*t*	51 16N	5 34E	16
Hampden...*dist*	38 0S	143 5E	31
Hampshire, N. *dist*	44 0N	71 30W	28
Hampstead ...*t*	51 34N	0 10W	8
Hamsigrad...*t*	43 59N	22 4E	20
Hamsk.......*is*	14 5N	42 50E	25
Han-Kiang ..*r*	32 10N	112 0E	24
Han-tchong...*t*	32 55N	107 25E	24
Han-yang-foo*t*	30 34N	114 15E	24
Hanau.........*t*	50 8N	8 55E	17
Hancock......*t*	44 0N	114 25W	28
Handa.........*i*	58 23N	5 12W	9
Handak.......*t*	18 40N	30 35E	25
Handek ....*t*	46 37N	8 17E	13
Hang-choo...*b*	30 20N	121 20E	24
Hang-choo-foo *t*	30 5N	119 15E	24
Hango........*hd*	59 50N	22 55E	19
Hankow......*t*	30 50N	114 0E	24
Hanloy.......*t*	53 2N	2 11W	8
Hannok.......*t*	19 45N	30 15E	25
Hannek. ......*t*	18 14N	31 45E	25
Hanover ...*dist*	52 37N	9 0E	17
Hanover......*t*	52 22N	9 45E	17
Hanover .....*i*	51 5S	74 19W	7
Hanson Ra.*mts*	27 40S	135 40E	31
Hants.......*co*	51 8N	1 10W	8
Haparanda.....*t*	65 50N	24 5E	16
Harar .....*dist*	10 0N	42 30E	25
Harar.........*t*	9 20N	42 18E	5
Harb ....*dist*	24 30N	31 0E	25
Harburg......*t*	53 28N	9 59E	17
Hardanger Fjeld	60 20N	7 20E	16
Harden.....*dist*	34 39S	148 20E	31
Hardenberg...*t*	52 34N	6 38E	12
Harderwijk ...*t*	52 21N	5 39E	12
Hardingo...*dist*	30 10S	151 20E	31
Hardwick ..*mts*	30 15S	150 15E	31
Hardwicke....*b*	34 50S	137 20E	31
Hardy.......*mt*	37 50S	177 45E	32
Hare ....*b*	51 10N	55 50W	27
Hareek.....*dist*	24 0N	48 0E	25
Hareid ....*t*	62 22N	5 40E	16
Harfleur ......*t*	49 30N	0 12E	11
Haring Vliet..*t*	51 53N	3 55E	12
Harlech.......*t*	52 51N	4 7W	8
Harlingen ....*t*	53 10N	5 27E	12
Harmanly ....*t*	41 56N	25 55E	20
Haro ....*t*	42 34N	2 50W	14
Haroot........*r*	32 30N	61 45W	22
Harrara.......*t*	22 50N	56 45E	25
Harrington *inlet*	31 55S	152 40E	31
Harris ....*i*	57 50N	6 50W	9
Harris Forost..	58 0N	7 0W	9
Harris........*sd*	57 43N	7 0W	9
Harrisburg ....*t*	40 15N	76 45W	28
Harrodsburg..*t*	57 50N	84 45W	28
Harrogato.....*t*	54 0N	1 30W	8
Harrow.......*t*	51 35N	0 20W	8
Harrow.......*t*	37 12S	141 32W	31
Hart Fell......	55 23N	3 27W	9
Hart ....*l*	31 15S	136 15E	31
Hartborg.......*t*	47 15N	15 59E	18
Hartland......*pt*	51 1N	4 31W	8
Hartlepool.....*t*	54 42N	1 10W	8
Harwich ......*t*	51 57N	1 16E	8
Harz.........*mts*	51 45N	10 33E	17
Hasan Khan ..*t*	32 35N	46 10E	23
Hasbeya ......*t*	33 25N	35 42E	26
Hasliberg ....*t*	46 44N	8 12E	13
Hassan Che-lohl...........*t*	38 54N	37 55E	23
Hassan Kaleh *t*	40 1N	41 40E	23
Hassolt.........*t*	50 56N	5 21E	12
Hasselt.......*t*	52 35N	6 7E	12
Hastiere ......*t*	50 14N	4 50E	12
Hastings......*t*	50 52N	0 36E	8
Hastings .....*r*	31 26S	152 20E	31
Hasya ....*t*	34 28N	36 43E	23
Hatherleigh ..*t*	50 48N	4 4W	8
Hatsfeld .....*t*	45 40N	21 0E	18
Hattorn ......*t*	52 29N	6 5E	12
Hattoras......*c*	35 15N	75 22W	28
Hatzeg ....*t*	45 37N	22 56E	18
Hauenstein...*t*	47 35N	8 6E	13
Haura.........*t*	13 50N	47 40E	25
Haura, El ....*t*	25 0N	37 20E	25
Hauraki.......*t*	37 12S	175 30E	32
Hauraki ......*g*	36 20S	175 15E	32

	Lat.	Lon.	Map.
Hauran ... dist	32 45N	36 30E	26
Hauran Jebel dist	32 40N	36 50E	23
Haussa ... i	18 15N	33 50E	25
Haute Savoie dep	45 42N	6 25E	11
Hautefort ... t	45 15N	1 10E	11
Hautes Alpes.	44 40N	6 23E	11
Havana ... t	40 25N	90 5W	29
Havant ... t	50 50N	0 58W	8
Havel ... r	52 45N	12 12E	17
Havelberg ... t	52 50N	12 5E	17
Havelock ... t	45 48S	189 46E	32
Havelock ... t	41 15S	173 40E	32
Haven, Grand	43 10N	86 10W	28
Haverford, West ... t	51 48N	4 58W	8
Havizah ... t	31 26N	48 2E	22
Havre, Le ... t	49 30N	0 5E	11
Hawash ... r	11 0N	41 0E	25
Hawdon ... l	37 10S	139 59E	31
Hawea ... l	44 30S	169 40E	32
Hawes ... t	54 18N	2 11W	8
Hawes ... mt	33 48S	122 20E	31
Hawick ... t	55 25N	2 48W	9
Hawke ... b	39 30S	177 30E	32
Hawke ... c	32 15S	152 35E	31
Hawkesbury. r	33 35S	151 10E	31
Hay ... t	52 3N	3 7W	8
Hay ... r	59 30N	117 0W	6
Haynau ... t	51 14N	15 57E	17
Hazareebach.. t	23 55N	85 30E	21
Hazebrouck .. t	50 44N	2 32E	11
Hazor ... t	32 54N	35 26E	26
Hazor ... t	31 46N	34 46E	26
Headford ... t	53 28N	9 6W	10
Heaphy Valley	40 58S	172 10E	32
Heathcot ... t	36 58S	144 42E	31
Heawandoo .. t	7 0N	72 45E	21
Hebrides ... g	56 50N	8 55W	9
Hebrides, or Western Is..	58 0N	6 50W	9
Hebridos, New is	16 0S	168 0E	4
Hebron ... t	58 30N	63 45W	6
Hebron ... t	31 33N	35 8E	26
Heckingeu. dist	48 20N	9 0E	17
Hedemarkew. t	61 40N	61 20E	16
Hedgehope .. mt	55 18N	2 28W	6
Hee, Ben ... mt	58 17N	4 43W	9
Heerenberg ... t	51 52N	6 13E	12
Heerenveen .. t	52 57N	5 58E	12
Heerlen ... t	50 52N	5 59E	12
Hoidelberg ... t	49 25N	8 48E	17
Heilbronn ... t	49 8N	9 14E	17
Hoilsberg ... t	54 7N	20 37E	17
Heinola ... t	61 15N	26 0E	19
Hekla ... mt	64 0N	19 45W	3
Helbon ... t	33 42N	36 12E	28
Helder, The .. t	52 58N	4 45E	12
Heldua ... t	33 51N	35 29E	26
Helena ... t	34 38N	90 35W	28
Helena ... t	48 30N	111 35W	28
Holena, St ... pt	2 10S	81 10W	7
Helena, St ... b	32 35S	18 0E	5
Holena, St ... t	54 47N	6 26W	9
Helens, St ... t	53 27N	2 43W	8
Helens, St ... mt	33 37N	122 20W	28
Helena, St ... i	16 0S	5 40W	5
Heleusburgh .. t	56 1N	4 45W	9
Helga ... r	56 25N	14 0E	16
Helier, St ... t	49 11N	2 8W	11
Holigoland ... i	54 15N	7 55E	16
Heligoland ... b	54 20N	8 50E	17
Hellespont, or Dardanelles str	40 2N	28 0E	20
Hellevoetsluis t	51 50N	4 9E	12
Holmond ... t	51 29N	5 40E	12
Helmsdale ... t	58 7N	3 39W	9
Helmsley ... t	54 15N	1 2W	8
Helmstedt ... t	52 14N	11 0E	17
Holsingborg .. t	56 8N	12 40E	16
Helsingfors .. t	60 10N	25 0E	20
Helstone ... t	50 6N	5 15W	8
Helung-kiang t	49 50N	128 40E	24
Helvollyn ... mt	42 40S	172 40E	32
Helvick ... hd	52 3N	7 32W	10
Hen and Chickens .. is	35 55S	174 45E	32
Heng-choo-foo t	26 59N	112 45E	24
Henley ... t	51 33N	0 53W	8
Henry ... c	36 57N	76 0W	28
Hooha ... t	32 48N	35 0E	26
Herald ... i	71 45N	173 40W	6
Heraldsby ... t	66 7N	20 58E	16
Herat ... t	34 25N	62 9E	22
Herault ... dep	43 30N	3 20E	11
Horault ... r	43 35N	3 30E	11
Heredia ... t	10 0N	84 0W	29
Hereford ... co	52 5N	2 45W	8
Hereford ... t	52 3N	2 43W	8
Herencla ... t	39 8N	3 20W	14
Heretaunga .. t	39 32S	176 56E	32
Horford ... t	52 7N	8 40E	17
Hergiswyl ... t	46 59N	8 18E	13

	Lat.	Lon.	Map.
Herirud ... r	37 0N	61 0E	22
Herisan ... t	47 23N	9 15E	13
Herkingon ... t	51 43N	4 5E	12
Hermansburg t	28 38S	138 30E	31
Hermanstadt. t	45 46N	24 9E	18
Hermitage ... b	46 30N	56 10E	27
Hermon ... mt	33 25N	35 49E	23
Hermopolis ... t	37 26N	24 57E	20
Hernad ... r	48 50N	21 8E	18
Herne Bay ...	51 24N	1 7E	8
Hernes ... t	42 55N	6 50W	14
Heron ... l	43 30S	171 15E	32
Hernosand ... t	62 38N	17 54E	16
Herodium ... t	31 41N	35 16E	26
Herrera ... t	42 39N	4 22W	14
Herrera ... t	39 13N	5 4W	14
Hersek ... t	40 42N	29 31E	23
Herselt ... t	51 3N	4 51E	12
Hertford ... t	51 48N	0 4W	8
Hortford ... co	51 50N	0 15W	8
Herve ... t	50 39N	5 47E	12
Herzegovina dist	43 30N	17 30E	0
Heshbon ... t	31 46N	35 53E	23
Hesse Cassel dist	51 0N	9 35E	17
Hesse Darmstadt ... dist	50 20N	9 0E	17
Het Loo ... t	52 14N	5 56E	12
Houkelum ... t	51 53N	5 5E	12
Heule ... t	50 50N	3 11E	12
Housden ... t	51 44N	5 9E	12
Hovir ... t	38 5N	48 55E	22
Hexham ... t	54 58N	2 6W	8
Heytesbury dist	38 25S	143 0E	31
Heywood ... t	38 8S	141 40E	31
Hiearon ... i	7 15N	81 45W	29
Hicks ... b	37 35S	178 25E	32
Hiddens. ... i	54 33N	13 7E	17
Hiendelaencina ... t	41 8N	3 5W	14
Hierisso ... t	40 24N	23 50E	20
High ... i	35 20S	136 5E	31
Highgate ... t	51 34N	0 8W	8
Higuey ... t	18 35N	68 44W	29
Hijar ... t	41 14N	0 20W	14
Hijer ... t	26 45N	38 20E	25
Hildhurghauson ... t	50 25N	10 45E	17
Hildosheim .. t	52 8N	9 58E	17
Hill ... mt	34 3S	136 5E	31
Hillegersberg t	51 57N	4 30E	12
Hillsborough .. t	54 28N	6 5W	10
Hilvarenbeek. t	51 30N	5 8E	12
Himalaya ... mts	30 0N	80 0E	21
Hinchberg ... t	50 50N	15 40E	17
Hindeloopen .. t	52 26N	5 56E	12
Hindia ... t	22 25N	76 50E	21
Hindiyah ... l	32 26N	44 22E	23
Hindiyan ... t	30 19N	49 42E	22
Hindmarsh ... t	29 20N	153 5E	31
Hindmarsh ... l	36 0S	141 55E	31
Hindmarsh dist	35 20S	138 50E	31
Hindoen ... i	68 40N	15 30E	16
Kindoo Koosh dist	36 0N	70 40E	21
Hindoo-Koosh mt	35 27N	68 39E	21
Hing-ehoo ... t	33 0N	115 45E	24
Hing-wha ... t	25 30N	118 55E	24
Hinka ... l	44 50N	133 0E	4
Hinkley ... t	52 32N	1 20W	8
Hinlopen ... str	79 0N	20 0E	3
Hinojosa ... t	38 30N	5 20W	14
Hinter rbein .. t	46 45N	9 25E	13
Hiog ... t	34 50N	135 0E	24
Hippos ... t	32 52N	35 40E	26
Hireware ... r	43 50S	172 10E	32
Hirsova ... t	44 40N	27 58E	20
Hisn Keifa ... t	37 40N	41 3E	23
Hissar ... t	29 12N	75 50E	21
Hissarjik ... t	42 16N	24 0E	20
Hitchin ... t	51 58N	0 16W	8
Hitteron ... t	63 35N	8 40E	16
Hjolmaron ... l	59 18N	15 50E	16
Hjo ... t	58 20N	14 18E	16
Hoai-king-foo t	35 15N	113 20E	24
Hooi-ngan-foo t	33 2N	119 10E	24
Hoang-choo .. t	30 28N	114 45E	24
Hoang-ho ... r	33 45N	120 0E	24
Hobart Town t	42 54S	147 29E	30
Hoborg ... pt	57 0N	18 20E	16
Hodeida ... t	14 50N	43 0E	23
Hodh, El .. dist	17 20N	8 0W	5
Hoei-ehoo ... t	23 0N	114 35E	24
Hof ... t	50 18N	11 56E	17
Hogan ... is	39 12S	147 0E	31
Hogant ... t	46 48N	7 55E	13
Ho-be Rhon ... t	50 30N	9 50E	17
Hohen Wangelin ... t	53 37N	12 25E	17
Hohonlinden . t	48 10N	12 0E	17
Hohenzollern dist	48 10N	9 0E	17

	Lat.	Lon.	Map.
Hokanui Hills.	46 5S	168 40E	32
Hokianga ... r	35 30S	173 28E	32
Hokien ... t	38 30N	116 5E	24
Holbeach ... t	52 48N	0 1E	8
Holbek ... t	55 38N	11 30E	16
Hollams ... i	24 35S	14 30E	5
Holland, N ...	52 30N	4 50E	12
Holland, S ...	51 58N	4 30E	12
Holland, S. Drain ...	52 43N	0 5E	8
Hölle ... t	58 52N	6 2E	16
Holme Frith ...	53 32N	1 50W	8
Holmsjon ... t	62 20N	15 10E	16
Holstebro ... t	56 22N	8 36E	16
Holstein ... dist	54 5N	10 0E	16
Holt ... t	55 0N	2 53W	8
Holt ... t	52 54N	1 5E	8
Holy ... i	55 41N	1 47W	8
Holy ... i	53 18N	4 38W	8
Holy ... l	55 59N	4 57W	9
Holyhead ... t	53 19N	4 37W	8
Holywell ... t	53 16N	3 13W	8
Holywood ... t	54 39N	5 52W	10
Homburg ... t	50 14N	8 36E	17
Homburg ... t	49 20N	7 20E	17
Homs ... t	36 49N	36 39E	23
Honan Can ...	34 20N	113 0E	24
Honan-foo ... t	34 40N	112 40E	24
Honda ... t	5 10N	74 55W	7
Hondo ... r	18 15N	70 40W	29
Honduras, Brit. dist	17 30N	89 0W	29
Honduras ... dist	14 30N	87 0W	29
Honduras ... b	16 0N	88 30W	29
Honduras ... c	16 3N	86 5W	29
Honfula ... t	14 35N	40 40E	25
Honfleur ... t	49 25N	0 15E	11
Hong-Kong .. i	22 12N	114 15E	24
Hong-tsui ... r	36 20N	127 0E	24
Hongtse Hoo. l	33 20N	118 30E	24
Honiton ... t	50 48N	3 10W	8
Honolulu ... t	21 20N	157 53W	6
Hoo-choo-foo. t	30 50N	119 30E	24
Hood ... mt	45 20N	121 20W	26
Hood Port ... t	46 2N	61 30W	27
Hoogevon ... t	52 43N	6 29E	12
Hoogeezand ... t	53 10N	6 46E	12
Hoogly ... t	22 58N	88 20E	21
Hoogly ... r	22 0N	88 10E	21
Hook ... pt	52 7N	6 55W	10
Hooker ... mt	52 5N	117 0W	6
Hoonan ... dist	28 0N	111 30E	24
Hoo-pee ... can	31 10N	112 30E	24
Hoorn ... t	52 38N	5 10E	12
Hoorn ... t	53 25N	5 22E	12
Hootah ... t	23 40N	47 15E	25
Hopedale ... t	55 30N	60 0W	6
Hope ... mt	35 55S	144 6E	31
Hope ... l	76 50N	22 0E	2
Hope Plains ...	26 40S	140 10E	31
Hope, Port ... t	43 55N	78 21W	27
Hopoless ... mt	31 5N	146 55E	31
Hopeless ... mt	29 16S	139 40E	31
Hopkins ... r	38 0S	142 40E	31
Horgen ... t	47 15N	8 35E	13
Hormuzabad .. t	30 40N	55 41E	22
Horn ... c	56 0S	67 20W	7
Horncastle ... t	33 13N	0 7W	8
Hornet ... is	57 18N	131 58E	24
Hornli ... mt	47 23N	8 56E	13
Hornsoa ... t	53 55N	0 10W	8
Horokiwi ... t	40 59S	175 0E	32
Horsens ... t	55 52N	9 50E	16
Horsbam ... t	36 39S	142 5E	31
Hoshungahad t	22 40N	78 45E	21
Hospouthal .. t	46 38N	8 33E	13
Hoste ... i	55 10S	69 20W	7
Hotah, El ... t	15 5N	47 30E	25
Hotham ... mt	36 4S	147 5E	31
Hotspur ... mt	38 19S	142 20E	31
Houffalise ... t	50 8N	5 47E	12
Hougue, La ... t	47 34N	1 17W	11
Hourn, L. ... hd	57 7N	5 23W	9
Houssa ... i	18 15N	33 50E	25
Houston ... t	29 45N	95 35W	28
Howakol ... i	15 10N	40 15E	25
Howe ... c	37 30S	149 59E	31
Howell ... b	46 22S	168 10E	32
Howick ... t	36 55S	174 57E	32
Howick ... i	14 30S	144 55E	80
Howick ... l	41 52S	172 38E	32
Howitt ... l	27 40S	139 55E	31
Howloko ... l	48 0S	167 20E	82
HowthHead hd	53 22N	6 5W	10
Hoy ... i	58 53N	3 18W	9
Hoyerswerda. t	51 25N	14 15E	17
Hoyos ... t	40 10N	6 40W	14
Hradisch ... t	49 4N	17 29E	18
Hua ... t	39 2S	174 16E	32
Huacha ... t	11 8S	77 30W	7
Huafo ... i	43 35S	74 45W	7
Huallaga Rio. t	5 30S	75 40W	7
Huancavelica t	12 50S	75 5W	7
Huanico ... t	9 55S	75 50W	7
Huari ... t	9 30S	76 40W	7
Hubert, St ... t	50 2N	5 21E	12

	Lat.	Lon.	Map.
Hucken ... mt	47 3N	8 40E	13
Huddersfield .. t	53 39N	1 47W	8
Hudiksvall ... t	61 45N	17 12E	16
Hudson ... t	42 15N	73 47W	28
Hudson ... r	41 37N	73 56W	28
Hudson ... str	62 0N	70 0W	6
Hudson ... b	59 0N	85 0W	6
Hue ... t	16 25N	107 40E	4
Huebra ... r	41 5N	6 15W	14
Huelma ... t	37 40N	3 10W	14
Huelva ... dist	37 30N	6 45W	14
HuereatOber. t	37 25N	2 1W	14
Huescar ... t	37 50N	2 43W	14
Huete ... t	40 15N	2 44W	14
Huisson ... t	51 56N	5 57E	12
Hukkak ... t	32 53N	35 29E	26
Hull ... t	53 44N	0 20W	8
Hull ... t	45 23N	75 48W	27
Hull ... t	46 6S	170 13E	32
Hullania ... i	17 30N	56 15E	25
Hullea ... t	24 45N	82 5E	21
Hulliaul ... t	15 20N	74 50E	21
Hulpe ... t	50 45N	4 27E	12
Hulst ... t	51 16N	4 3E	12
Humber ... r	49 5N	58 10W	28
Humbor ... r	53 35N	0 5W	8
Humboldt ... r	40 40N	116 40W	28
Humboldt City	40 48N	124 0W	6
Humboldt Rivor ... mts	40 20N	115 20W	28
Hume ... dist	35 45S	146 40E	31
Humeorpoor .. t	26 0N	80 12E	21
Hummocky .. t	24 0S	113 30E	30
Hunafjördr ... t	65 55N	20 35W	3
Hundan ... mt	62 0N	9 30E	16
Hungerford .. t	51 25N	1 30W	8
Hungry Hill ..	51 41N	9 50W	11
Huningen ... t	47 37N	7 35E	13
Hunse ... r	53 13N	6 33E	12
Hunstanton ... t	52 57N	0 32E	8
Hunte ... r	53 10N	8 20E	17
Hunte ... r	52 25N	8 18E	17
Hunter ... dist	33 0S	150 40E	31
Hunter ... mt	27 25S	136 40E	31
Hunter ... r	32 31S	151 0E	31
Huntingdon ... t	52 20N	0 10W	8
Huntingdon. co	52 23N	0 15W	8
Huntingdon ... t	45 5N	74 15W	28
Huntly ... t	57 26N	2 49W	9
Hurd ... c	45 15N	81 45W	27
Hurdah ... mt	22 15N	77 5E	21
Hurdanhully .. t	11 52N	77 0E	21
Hurdwar ... t	29 59N	78 10E	21
Huron ... l	44 30N	82 30W	27
Huron, Port ..	43 0N	82 28W	27
Hurryhur ... t	14 30N	75 50E	21
Hurunni ... r	42 46S	173 10E	32
Hush ... t	46 44N	28 12E	20
Hushum ... t	54 28N	9 1E	16
Hutt ... r	41 10S	175 0E	32
Huttah ... t	24 10N	79 40E	21
Huy ... t	50 32N	5 13E	12
Hyacinthe, Ste t	45 38N	72 59W	27
Hyde ... t	53 27N	2 5W	8
Hyderabad ... t	17 22N	78 32E	21
Hydra ... t	37 21N	23 27E	20
Hydra ... i	37 20N	23 30E	20
Hydrabad ... t	25 20N	68 25E	21
Hyeres ... t	43 6N	6 10E	11
Hyeres ... is	43 5N	6 20E	11
Hymottus .. mt	37 56N	23 49E	20
Hythe, West .. t	51 4N	1 2E	8

I

	Lat.	Lon.	Map.
Ibar ... r	42 54N	20 35E	20
Ibara ... t	0 18N	78 25W	7
Ibicuy ... r	29 45S	56 0W	7
Ibl ... t	19 0N	43 40E	25
Ibrah ... t	22 45N	58 30E	25
Iceland ... i	65 0N	18 0W	3
Ichabo ... i	26 15S	15 0E	5
Ico ... t	6 25S	39 5W	7
Icuta ... r	6 23N	65 20W	7
Ida ... mt	39 40N	27 0E	23
Ida ... mt	35 10N	24 50E	20
Ida ... mt	44 52S	170 8E	32
Idaho ... dist	44 0N	114 0W	28
Idaho ... t	44 10N	114 55W	28
Idalabad ... t	19 35N	78 40E	21
Iddah ... t	7 8N	6 39E	5
Ideles ... t	24 30N	4 50E	5
Idria ... t	45 59N	14 2E	18
Iglan ... t	49 25N	15 34E	18
Iglawa ... t	49 15N	16 0E	18
Iglosias ... t	39 18N	8 30E	15
Iglo ... t	48 56N	20 34E	18
Iguape ... t	24 45S	47 35W	7
Ijerseke ... t	51 29N	4 2E	12
Ijfar, El ... t	23 30N	41 12E	25
Ijlis ... t	58 1N	5 39E	12
Ijma ... r	64 50N	53 10E	19
Ijo ... r	65 25N	26 0E	19

	Lat.	Lon.	Map.
Ijon ... *t*	35 21N	35 35E	26
Ike Aral Nor . *l*	48 10N	90 10E	24
Ike Namoor Nor ... *l*	34 0N	83 0E	24
Ikhtiman ... *t*	42 23N	23 45E	20
Ikurangi ... *mt*	37 54s	178 3E	32
Ilanz ... *t*	46 46N	9 11E	13
Ilchester ... *t*	51 0N	2 41W	8
Ile d'Yeu ... *i*	46 40N	2 20W	11
Ilfracombe ... *t*	51 13N	4 7W	8
Ilghun ... *t*	38 19N	32 12E	23
Ilheos, or George, S .. *t*	14 50s	38 55W	7
Ilinizo ... *mt*	0 50s	78 50W	7
Ilinsk ... *t*	51 20N	57 10E	19
Ilkley ... *t*	53 56N	1 48W	8
Ill ... *r*	47 17N	9 34E	13
Illapel ... *t*	31 32s	71 18W	7
Illawarra ... *l*	34 30s	150 33E	31
Ille et Villaine *dep*	48 10N	1 40W	11
Illimani Pk *mt*	16 30s	67 50W	7
Illinois ... *dist*	40 0N	89 7W	28
Illinois ... *r*	40 30N	90 7W	28
Illusian Plain .	29 20s	138 0E	31
Illye ... *t*	45 55N	22 40E	18
Ilmen ... *l*	58 20N	31 15E	19
Iloigoh ... *dist*	1 40s	36 0E	5
Ilsley ... *t*	51 32N	1 16W	8
Iltchi ... *t*	37 15N	80 30E	24
Imandra ... *l*	68 0N	32 0E	19
Imbros ... *i*	40 10N	25 50E	20
Imier ... *t*	47 9N	7 0E	13
Immenstadt ... *t*	47 34N	10 14E	13
Immentos Cayo ... *t*	22 30N	76 0W	29
Imola ... *t*	44 20N	11 40E	15
Imoshi ... *t*	43 30N	17 10E	20
Imperial Canal	41 50N	1 0W	14
Imst ... *t*	47 14N	10 45E	18
Ina ... *t*	33 19N	35 58E	26
Inch Colm ... *i*	56 2N	3 17W	9
Inch ... *i*	55 4N	7 30W	10
Inch ... *l*	57 6N	3 54W	9
Inch Keith ... *i*	56 2N	3 8W	9
Inchard ... *l*	58 27N	5 3W	9
Ind Vigs ... *fd*	61 55N	6 10E	16
Indals ... *r*	62 50N	16 42E	16
Independence *t*	39 6N	94 30W	28
Inderabia ... *i*	26 35N	53 43E	22
Inderal ... *t*	35 45N	69 30E	22
Indertu ... *t*	37 30N	87 50E	24
Indiana ... *dist*	39 45N	86 15W	28
Indianapolis .. *t*	39 50N	86 14W	28
Indigirka ... *r*	71 0N	150 0E	4
Indjeh ... *r*	40 30N	22 30E	20
Indoor ... *t*	22 43N	75 50E	21
Indoor ... *t*	18 35N	78 5E	21
Indrawutty .. *r*	18 55N	81 40E	21
Indre ... *dep*	46 42N	1 30E	11
Indre et Loire *dep*	47 20N	0 40E	11
Indre ... *r*	47 5N	1 0E	11
Indus mouth . *r*	24 0N	67 30E	21
Industry ... *t*	46 2N	73 28W	27
Ineboli ... *t*	41 56N	33 44E	23
Inez Sta ... *i*	53 40s	73 0W	7
Ingelmunster . *t*	50 54N	3 15E	12
Ingersoll ... *t*	43 5N	80 53W	27
Ingleborough *mt*	54 10N	2 22W	8
Inglis ... *dist*	31 0s	151 10E	31
Ingolstadt ... *t*	48 45N	11 26E	17
Ingur ... *r*	42 30N	41 40E	19
Inhambane ... *t*	23 50s	35 20E	5
Iniada ... *t*	41 50N	27 59E	23
Inishark ... *i*	53 37N	10 17W	10
Inishbofin ... *i*	53 37N	10 13W	10
Inisheer ... *i*	53 3N	9 32W	10
Inishman ... *i*	53 5N	9 35W	10
Inishmore ... *i*	53 7N	9 45W	10
Inishmurray .. *t*	54 26N	8 40W	10
Inishowen ... *hd*	55 14N	6 56W	10
Inishturk ... *i*	53 46N	10 6W	10
Inistrahull ... *i*	55 26N	7 15W	10
Injeh ... *c*	42 9N	35 0E	23
Injir ... *pt*	41 35N	36 9E	23
Inkerman ... *t*	44 36N	33 42E	19
Inland Sea ...	34 20N	133 40E	24
Inn ... *r*	48 20N	13 20E	18
Inn ... *r*	48 15N	12 45E	18
Inner Kirghiz Horde ... *dist*	48 0N	49 0E	19
Inner ... *sd*	57 25N	5 55W	9
Innerleithen .. *t*	55 35N	3 5W	9
Inniskea ... *i*	54 8N	10 11W	10
Innsbruck ... *t*	47 14N	11 22E	18
Innstadt ... *t*	48 33N	13 28E	18
Inny Bre ... *t*	51 51N	10 10W	10
Inny ... *r*	51 54N	10 5W	10
Ins ... *t*	47 0N	7 6E	13
Insalah ... *t*	27 35N	2 10E	5
Insch ... *t*	57 20N	2 40W	9
Insterburg ... *t*	54 38N	21 49E	17
Interlaken ... *t*	46 41N	7 51E	13
Inver ... *b*	54 38N	8 18W	10
Inver ... *l*	58 8N	5 17W	9

	Lat.	Lon.	Map.
Inveran ... *t*	57 58N	4 26W	9
Inverary ... *t*	56 14N	5 5W	9
Invercargill .. *t*	46 27s	168 23E	32
Invergordon .. *t*	57 41N	4 9W	9
Inverkeithing *t*	56 2N	3 25W	9
Inverness ... *t*	46 16N	71 36W	27
Inverness ... *t*	57 28N	4 13W	9
Inverness ... *co*	57 5N	5 0W	9
Inverness, Pt. of Co ...	57 24N	3 35W	9
Inverness, Fort ...	57 29N	4 13W	9
Inverury ... *t*	57 16N	2 27W	9
Investigator *str*	35 30s	136 50E	31
Invuetote . *inlet*	54 25N	57 30W	6
Invyack ... *i*	26 0s	33 0E	5
Iona ... *i*	56 18N	6 23W	9
Iowa ... *dist*	41 52N	93 30W	28
Iowa ... *city*	41 44N	91 40W	28
Iowa ... *r*	41 15N	91 15W	28
Ipaminare ... *r*	2 24N	70 0W	7
Ipek ... *t*	42 34N	20 19E	20
Ipoly ... *r*	48 0N	18 48E	18
Ipsambool ... *t*	22 19N	31 35E	25
Ipswich ... *t*	52 4N	1 8E	8
Ipswich ... *t*	27 39s	152 46E	31
Irak Ajemi *dist*	34 10N	49 0E	22
Irak Arabi . *dist*	32 0N	46 0E	23
Irawaddy ... *r*	16 20N	96 0E	21
Ireland, New . *i*	3 30s	152 0E	4
Ireland's Eye . *i*	53 24N	6 4W	10
Iremel ... *mt*	54 33N	58 40E	19
Irepoii ... *t*	41 10N	27 10E	20
Irkutsk ... *t*	52 20N	104 0E	4
Irkutsk ... *dist*	54 20N	105 0E	4
Iron Gates .. *t*	44 35N	22 20E	20
Iron Gate .. *pass*	45 30N	22 34E	18
Iron ... *mts*	35 37N	83 30W	28
Irthing ... *r*	55 1N	2 30W	8
Irtysh ... *t*	39 41N	45 18E	4
Irun ... *t*	43 21N	1 46W	11
Irvine ... *t*	55 37N	4 40W	9
Irvine Water *r*	55 36N	4 35W	9
Irwell ... *t*	53 26N	2 25W	8
Isaac ... *r*	22 10s	149 0E	30
Isabella ... *pt*	20 0N	71 0W	29
Isakli ... *t*	38 30N	31 25E	23
Isaktchi ... *t*	45 15N	28 26E	20
Isar ... *r*	48 38N	12 30E	17
Isbarta ... *t*	37 46N	30 40E	23
Ischia ... *i*	40 44N	13 55E	15
Ischl ... *t*	47 41N	13 38E	18
Ise ... *fd*	55 50N	11 50E	16
Iseghem ... *t*	50 54N	3 14E	12
Iseo, De ... *b*	45 45N	10 5E	15
Iser ... *r*	50 15N	14 50E	18
Iseran ... *mt*	45 23N	7 0E	11
Isere ... *dep*	45 20N	5 20E	11
Isere ... *r*	45 4N	5 15E	4
Iserlohn ... *t*	51 22N	7 44E	17
Isernia ... *t*	41 35N	14 11E	15
Ishekli ... *t*	38 18N	29 55E	23
Ishim ... *t*	55 48N	69 15E	4
Ishim ... *r*	51 20N	68 30E	4
Ishma ... *t*	65 8N	54 5E	19
Isigny ... *t*	49 18N	1 5W	11
Iskardo ... *t*	35 15N	75 32E	21
Iskenderoon .. *t*	36 35N	36 8E	23
Iskenderoon .. *g*	36 35N	35 50E	23
Isker ... *r*	43 20N	24 0E	20
Isla Gl ... *t*	56 42N	3 14W	9
Islamabad ... *t*	33 45N	75 20E	21
Islamabad, or Chittagong . *t*	22 30N	91 50E	21
Islands of the Sea ...	56 14N	5 46W	9
Islas ... *t*	43 43N	24 42E	20
Islay ... *t*	16 40s	72 10W	7
Islay ... *i*	55 45N	6 12W	9
Islay ... *sd*	55 50N	6 5W	9
Isle of Hoye *dist*	13 0N	33 30E	25
Isle Verte ... *t*	48 5N	69 20W	27
Isle ... *r*	44 56N	0 18W	11
Islet ... *t*	47 6N	70 20W	27
Islin ... *r*	51 37N	9 18W	10
Ismail ... *t*	45 20N	28 49E	20
Ismail Khan .. *t*	31 10N	72 15E	21
Ismalia ... *t*	31 0N	48 25E	25
Ismid ... *t*	40 49N	29 58E	23
Isola ... *t*	46 26N	9 20E	18
Ispahan ... *t*	32 40N	51 40E	23
Ispir ... *t*	40 25N	40 59E	23
Issachar .. *tribe*	32 33N	35 28E	26
Isset ... *r*	56 20N	65 0E	19
Issik Kol ... *l*	43 0N	78 0E	4
Issoire ... *t*	45 30N	3 18E	17
Issoudun ... *t*	46 58N	1 59E	11
Istakhur ... *t*	30 0N	53 0E	22
Istaliff ... *t*	34 46N	68 52E	22
Istapa ... *t*	17 32N	101 3W	6
Istapal Port .. *t*	14 2N	90 30W	29
Istib ... *t*	41 41N	22 16E	20
Istria ... *dist*	45 20N	13 55E	18
Isuela ... *r*	41 55N	0 15W	14

	Lat.	Lon.	Map.
Itapacuru Grande ... *t*	3 10s	44 10W	7
Itapicuru ... *r*	11 20s	40 30W	7
Itasca ... *l*	47 15N	95 0W	28
Itchen ... *r*	51 0N	1 20W	8
Iva-hy ... *r*	23 0s	52 0W	7
Iveragh ... *mts*	51 55N	10 8W	10
Ives, St ... *t*	50 13N	5 29W	8
Ives, St ... *t*	52 19N	0 4W	8
Ivinbeyma .. *r*	22 15s	55 0W	7
Ivory Coast *dist*	6 0N	6 0W	5
Ivreas ... *t*	45 27N	7 52W	15
Ivry ...	48 55N	1 29E	11

J

	Lat.	Lon.	Map.
Jaafeh ... *t*	29 50N	47 10E	25
Jabbok ... *r*	32 13N	35 50E	26
Jabbooah ... *t*	22 45N	74 38E	21
Jabesh Gilead . *t*	32 26N	35 44E	26
Jabneel ... *t*	31 50N	34 45E	26
Jackson ... *t*	32 21N	90 12W	28
Jackson ... *t*	43 58s	168 40E	32
Jackson, Port . *t*	33 52s	151 10E	31
Jacmel, Cayes les ... *t*	18 12N	72 26W	29
Jacobina ... *t*	11 30s	41 15W	7
Jacobs ... *r*	46 22s	168 2E	32
Jadraque ... *t*	40 55N	3 0W	14
Jaffa ... *t*	32 3N	34 45E	26
Jafferabad ... *t*	20 52N	71 20E	21
Jafnapatam .. *t*	9 40N	79 59E	21
Jagalty ... *r*	36 30N	46 22E	22
Jagerudorf ... *t*	50 3N	17 40E	18
Jaggee ... *t*	26 10N	92 20E	21
Jago, St. ... *t*	18 0N	77 30W	29
Jagstzell ... *t*	49 1N	10 6E	17
Jaguapiri ... *r*	0 30s	60 30W	7
Jaguaribe ... *r*	5 10s	38 0W	7
Jaguaripe ... *r*	6 30s	40 0W	7
Jahde ... *r*	53 20N	8 15E	17
Jahjerm ... *t*	36 50N	56 28E	22
Jaihan Chai .. *r*	37 20N	36 10E	23
Jaitsa ... *t*	44 15N	17 10E	20
Jakova ... *t*	42 20N	20 40E	20
Jalapa ... *t*	19 30N	96 57W	29
Jaldak ... *t*	32 0N	66 32E	22
Jalindhur ... *t*	31 25N	75 32E	21
Jalk ... *t*	28 20N	62 25E	22
Jallor ... *t*	25 25N	72 40E	21
Jalon ... *r*	41 30N	1 25W	14
Jalpuch ... *r*	45 55N	28 40E	20
Jamarij ... *r*	10 40s	62 0W	7
Jamda ... *t*	29 55N	93 55E	24
James ... *b*	53 30N	81 0W	6
James ... *r*	37 7N	76 30W	28
Jameson's ... *l*	48 25N	56 30W	27
Jamison ... *dist*	30 12s	149 26E	31
Jan Mayen ... *i*	70 40N	8 40W	6
Jankovacz ... *t*	46 18N	19 20E	18
Janokal ... *t*	32 8N	35 23E	26
Jantiatuba ... *r*	6 30s	69 20W	7
Januaria ... *t*	15 30s	44 50W	7
Japan Sea ...	40 0N	135 0E	24
Japhia ... *t*	32 40N	35 17E	26
Japura ... *r*	2 30s	65 10W	7
Jaques ... *r*	43 37N	97 30W	28
Jarandillo ... *t*	40 10N	5 40W	14
Jareonnaught *t*	53 19N	9 20W	10
Järfso ... *t*	61 42N	16 8E	16
Jarmuth ... *t*	31 42N	35 1E	26
Jarnas ... *c*	63 25N	19 30E	16
Jaroczyn ... *t*	51 58N	17 31E	17
Jaroon ... *t*	28 30N	53 22E	22
Jaroslaw ... *t*	50 2N	22 48E	18
Jask ... *t*	25 40N	57 47E	25
Jask ... *c*	25 32N	57 48E	22
Jasoun ... *c*	41 9N	37 30E	23
Jasper ... *t*	35 10N	85 40W	28
Jassy ... *t*	47 11N	27 35E	20
Jastrow ... *t*	53 25N	16 50E	17
Jasz Bereny .. *t*	47 30N	19 55E	18
Jattir ... *t*	31 21N	35 6E	26
Jan ... *t*	22 25N	57 0E	25
Jauer ... *t*	51 3N	16 13E	17
Jauja ... *t*	11 50s	75 25W	7
Jauja ... *r*	11 50s	75 40W	7
Jauluah ... *t*	19 50N	75 58E	21
Java ... *i*	7 20s	109 0E	4
Jazer ... *t*	31 53N	35 53E	26
Jean d'Angely *t*	45 57N	0 32W	11
Jean d'Arves *t*	45 12N	6 16E	11
Jean de Luz, St. ... *t*	43 23N	1 40W	11
Jeantown ... *t*	57 24N	5 29W	9
Jebail ... *t*	34 7N	35 37E	23
Jebel Abad ... *t*	28 45N	57 0E	22
Jebel Shihan . *t*	31 25N	35 46E	26
Jebili ... *t*	35 19N	35 57E	23
Jedems Vaart .	52 36N	6 20E	12
Jedburgh ... *t*	55 26N	2 35W	9

	Lat.	Lon.	Map.
Jefferson City	38 36N	92 13W	28
Jefferson ... *mt*	44 40N	121 45W	28
Jefferson ... *r*	45 0N	112 30W	28
Jhow ... *t*	26 15N	65 30E	22
Jelajel ... *t*	27 15N	45 40E	25
Jellalabad ... *t*	34 29N	70 34E	22
Jemeppe ... *t*	50 38N	5 28E	12
Jemmapes . .. *t*	50 28N	3 50E	12
Jemtland .. *dist*	63 0N	14 0E	16
Jena ... *t*	50 55N	11 36E	17
Jenabi ... *t*	19 30N	57 0E	25
Jenne ... *t*	13 12N	5 30W	5
Jeranos ... *t*	39 46N	43 0E	23
Jeremie ... *t*	18 40N	74 8W	29
Jericho ... *t*	31 51N	35 28E	26
Jerma ... *t*	39 6N	32 0E	23
Jerna ... *t*	60 40N	14 30E	16
Jerome, St ... *t*	48 52N	67 32W	27
Jerrahi ... *r*	31 0N	49 40E	22
Jersey ... *t*	49 13N	2 10W	11
Jerusalem ... *t*	31 46N	35 14E	26
Jervis ... *c*	35 38s	138 9E	31
Jessore ... *t*	23 10N	89 10E	21
Jessulmeer ... *t*	27 0N	70 53E	21
Jessulmeer *dist*	27 30N	71 30E	21
Jesus ... *i*	45 35N	73 50W	27
Jeteh, Dooah of	32 0N	72 30E	21
Jeypoor ... *dist*	26 50N	76 0E	21
Jeypoor ... *t*	26 59N	75 55E	21
Jeypoor ... *t*	18 52N	82 38E	21
Jezirah ... *t*	37 19N	41 57E	23
Jezreel ... *t*	32 32N	35 23E	26
Jezreel Plain ..	32 36N	35 15E	26
Jhalawan ... *t*	27 20N	66 0E	22
Jhansee ... *t*	25 30N	78 35E	21
Jheend ... *t*	29 22N	76 25E	21
Jheesan ... *t*	16 53N	42 30E	25
Jhelam ... *t*	33 0N	73 38E	21
Jhelam ... *r*	32 0N	72 20E	21
Jibbah ... *t*	33 52N	42 32E	23
Ji-chow ... *t*	35 30N	119 50E	24
Jiddah ... *t*	21 29N	39 14E	25
Jihanabad ... *t*	34 50N	49 20E	22
Jimba ... *t*	11 0N	39 15E	25
Jinjeera ... *t*	18 10N	73 10E	21
Jiquihosa ... *b*	13 18N	88 5W	29
Joachimsthal ..	52 59N	13 36E	18
Joao, S ... *t*	21 5s	44 38W	7
Joao, S. dos duas Barras *t*	5 15s	48 25W	7
Joao de, Principe S ... *t*	5 50s	40 45W	7
Joaquim, San *r*	86 40N	120 0W	28
Jobbah ... *t*	28 20N	40 40E	25
Jocksby ... *t*	66 41N	22 50E	16
Jockmock ... *t*	66 39N	19 52E	16
Jodoigne ... *t*	50 44N	4 51E	12
Jogne ... *r*	46 36N	7 10E	13
Johanna ... *i*	12 15s	44 25E	5
Joharuz ... *t*	32 5N	50 35E	22
John o'Groat's Ho ...	58 38N	3 4W	9
John, St. ... *t*	17 7N	61 50W	29
John, St ... *t*	45 15N	66 5W	27
John, St ... *c*	49 55N	55 30W	27
John, St. ... *i*	18 20N	64 43W	29
John, St ... *l*	48 35N	72 0W	27
John, St ... *r*	45 56N	67 30W	27
Johannsburg . *t*	43 39N	21 50W	17
John's Haven .	56 48N	2 20W	9
John's R. and Mt ...	50 20N	64 20W	2
John's, St ... *t*	45 17N	73 20W	27
John's, St ... *t*	47 40N	52 50W	27
John's, St ... *i*	23 35N	26 9E	25
John's, St ... *pt*	54 34N	8 28W	10
John's, St ... *pt*	54 14N	5 41W	10
Johnstone's Range ... *mts*	24 30s	144 0E	30
Johnstone ... *t*	55 50N	4 31W	9
Johnstown ... *t*	52 44N	7 33W	10
Johnstown, St *t*	54 56N	7 28W	10
Joigny ... *t*	47 59N	3 29E	11
Joinville ... *t*	48 25N	5 10E	11
Jokby ... *t*	60 40N	25 40E	16
Jolliette ... *dist*	46 7N	73 30W	27
Jolumnitza ... *r*	45 5N	27 55E	20
Jones ... *sd*	76 0N	82 30W	6
Jonzac ... *t*	45 25N	0 29W	11
Joodpoor ... *t*	26 20N	73 5E	21
Joodpoor ... *dist*	26 30N	72 30E	21
Joonaghur ... *t*	21 25N	70 30E	21
Joondgudda .. *t*	19 52N	83 0E	21
Jordan ... *r*	32 10N	35 36E	26
Jordanow ... *t*	49 37N	19 50E	18
Jordt ... *mt*	46 33N	6 46E	13
Jorge, St ... *g*	40 55N	1 55E	14
Jorjan Rus ... *t*	37 15N	55 10E	22
Joruk Su ... *r*	41 38N	41 40E	23
Jorullo Vol . *mt*	18 52N	101 20W	6
Jose, S ... *t*	10 0N	84 0W	29
Jose, Sn ... *t*	37 20N	121 45W	28
Josef, S. Port . *t*	42 20s	64 20W	7
Joseph, St ... *t*	42 10N	86 30W	28
Joseph, St ... *t*	39 40N	94 52W	28
Joseph, St ... *i*	46 14N	84 8W	27

	Lat.	Lon.	Map.
Joseph, St. *i*	28 5N	97 0W	28
Joseph, St. *l*	50 50N	90 30W	6
Josund *t*	63 42N	9 40E	16
Jotapata *t*	32 51N	35 18E	26
Jounpoor *t*	25 35N	82 42E	21
Joux, L. do	46 3-N	6 18E	13
JoycesCountry	53 35N	9 45W	10
Juan de Fuca *str*	48 20N	124 0W	28
Juan de las Aquilas *t*	37 24N	1 38W	14
Juan Fernandez *i*	33 40S	79 0W	7
Juan, S *t*	31 3S	69 0W	7
Juan, S. *t*	17 52S	59 32W	7
Juan, S *t*	14 35S	75 20W	7
Juan, S. Bautista *t*	28 22S	100 25W	6
Juan, S. *i*	48 40N	123 0W	28
Juan, S. *r*	26 10N	99 0W	6
Juan, S. *r*	21 0S	64 30W	7
Juan, S., or Greytown	10 55N	83 45W	6
Juan, Sn. *r*	36 35N	111 0W	28
Juba *t*	0 0	42 24E	5
Jubbulpoor *t*	23 8N	79 55E	21
Jucar *r*	39 15N	1 15W	14
Judah *tribe*	31 36N	35 10E	26
Judah *mts*	31 30N	35 8E	26
Judea *dist*	31 30N	35 0E	26
Judenburg *t*	47 10N	14 37E	18
Judna *t*	31 35N	35 0E	26
Jugauluk *t*	34 30N	69 42E	22
Jugdelpoor *t*	19 10N	82 10E	21
Juggernaut *t*	19 50N	85 53E	21
Jugion *t*	34 8S	148 21E	31
Jujuy *t*	23 40S	64 3W	7
Jukkasjärfl *t*	67 59N	20 50E	16
Julamerik *t*	37 8N	43 38E	23
Julia *t*	32 40N	51 40E	22
Julian Alps *mts*	46 0N	15 0E	18
Julian, Port St.	49 20S	67 40W	7
Julianeshaab *t*	60 30N	46 20W	6
Jull *t*	28 15N	67 25E	22
Juluk *t*	39 28N	32 48E	23
Julraiz *t*	34 20N	68 18E	22
Jumalpore *t*	24 58N	90 5E	21
Jumin *t*	34 20N	58 55E	22
Jumna *r*	27 0N	78 30E	21
Jung *t*	31 22N	72 20E	21
Jung Bunzlau *t*	50 20N	14 55E	18
Jungfrain *t*	46 33N	7 56E	13
Jura *dep*	46 45N	5 45E	11
Jura *i*	37 36N	24 44E	20
Jura *i*	55 50N	6 0W	9
Jura *mt*	46 10N	6 0E	11
Jura *sd*	56 0N	5 45W	9
Jura, Paps of *mts*	55 55N	6 2W	9
Jurg *t*	32 12N	61 45E	22
Jurua *r*	3 30S	66 40W	7
Juruena *r*	12 30S	58 50W	7
Jushpore *t*	22 20N	84 0E	21
Justedals Braen *t*	61 40N	6 40E	16
Jutay *r*	7 30S	69 30W	7
Juterbogk *t*	51 59N	13 4E	17
Jutland *dist*	56 30N	9 30E	16
Jutt *t*	17 0N	75 10E	21
Juttah *t*	31 27N	35 6E	26
Jygurh *t*	17 20N	73 12E	21
Jynteahpore *t*	25 10N	92 5E	21

K

	Lat.	Lon.	Map.
Kaafjord	69 34N	20 30E	16
Kab, El *t*	19 14N	32 52E	25
Kabebe *t*	8 20S	23 45E	5
Kabermak *t*	35 40N	63 35E	22
Kabompo *t*	12 35S	23 0E	5
Kabool *t*	34 30N	68 59E	22
Kabool *dist*	33 50N	69 0E	22
Kabool *r*	34 35N	69 40E	22
Kabooshan *t*	37 6N	58 10E	22
Kab-tag *t*	45 0N	91 50E	24
Kadabsi *t*	44 15N	100 50E	24
Kadesh Barnea *t*	30 58N	35 0E	26
Kadima *t*	33 59S	137 36E	31
Kadi Keui *t*	40 59N	29 3E	20
Kadnikoo *t*	59 30N	40 25E	19
Kadom *t*	54 35N	42 15E	19
Kaffa *t*	6 45N	36 0E	5
Kaffa *t*	45 1N	55 25E	19
Kafiristan *dist*	35 20N	70 40E	20
Kagosima *t*	31 35S	130 35E	31
Kahan *c*	41 20S	175 47E	32
Kahun *t*	29 20N	69 20E	22
Kai *t*	60 0N	2 50E	19
Kai-fong *i*	34 30N	114 30E	24
Kai-para *har*	36 20S	174 10E	32
Kai-yuen *t*	42 50S	123 50E	24
Kaiana *t*	20 15N	41 0E	25

	Lat.	Lon.	Map.
Kaikura *mt*	42 20S	173 40E	32
Kaikura Penin *t*	42 25S	173 50E	32
Kailoaia *dist*	34 50S	173 0E	32
Kailub *t*	15 6N	30 30E	25
Kaima *t*	20 15N	41 0E	25
Kaimarawa *mts*	39 0S	176 20E	32
Kaimatu *mt*	42 55S	171 35E	32
Kairah *t*	22 42N	72 42E	21
Kairwan *t*	35 40N	10 5E	5
Kaisariyeh *t*	38 40N	35 14E	23
Kaisariyeh *t*	32 33N	34 55E	26
Kaiserslautern *t*	49 27N	7 44E	17
Kaiserstuhl *t*	46 48N	8 8E	13
Kaka *t*	10 40N	31.45E	25
Kakanda *t*	8 15N	6 20E	5
Kakapo *l*	44 30S	168 5E	32
Kakh *t*	34 5N	59 3E	22
Kalabagh *t*	33 0N	72 45E	21
Kalafat *i*	18 45N	30 30E	25
Kalagria *c*	43 21N	28 30E	20
Kalah Kerani *t*	37 34N	44 2E	23
Kalah Tul *t*	31 45N	49 50E	22
Kalahari Desert	24 0S	22 0E	5
Kalai Bikiu *t*	28 3N	54 46E	22
Kalaji *t*	28 15N	61 27E	22
Kalarash *t*	44 13N	27 20E	20
Kalat Belka *t*	31 38N	36 5E	23
Kalat *c*	25 5N	58 55E	22
Kalat Jaber *t*	35 52N	38 30E	23
Kalat Jebbar, El *t*	35 6N	43 23E	23
Kalat Ramadi *t*	33 21N	43 19E	23
Kalat Sherkat *t*	35 21N	43 17E	21
Kalatch *t*	46 40N	43 50E	19
Kalavryta *r*	38 5N	22 11E	20
Kaleg *t*	25 21N	59 35E	21
Kaleh Sultanieh *t*	40 9N	26 25E	20
Kalgang *t*	41 0N	114 50E	24
Kalisz *t*	51 45N	18 0E	19
Kalitva *t*	50 9N	40 2E	19
Kalix *r*	66 50N	22 48E	16
Kalleenjur, Ft. *t*	25 0N	80 35E	21
Kalls *t*	63 42N	16 10E	16
Kalnach *t*	47 1N	7 14E	13
Kalocsa *t*	46 30N	19 0E	18
Kalona *t*	39 12N	26 14E	20
Kalouga *dist*	54 50N	35 30E	19
Kalouga *t*	54 30N	36 0E	19
Kalpeni *t*	10 10N	73 35E	21
Kaltwhistle *t*	54 59N	2 26W	8
Kalusz *t*	49 2N	24 30E	18
Kalymnos *i*	37 0N	27 0E	20
Kama *r*	55 20N	50 30E	19
Kamaran *i*	15 25N	42 40E	25
Kambah *t*	21 40N	80 10E	21
Kamenopol *t*	43 20N	23 56E	20
Kamili *c*	36 32N	23 10E	20
Kamir *t*	26 55N	55 40E	22
Kamishin *t*	50 2N	45 25E	19
Kamourasca *is*	47 35N	69 52W	27
Kamp *t*	52 44N	4 39E	12
Kamptee *t*	21 15N	79 15E	21
Kamtschatsk Nij *t*	56 10N	162 21E	4
Kamtschatka *g*	55 40N	162 40E	4
Kan-choo-foo *t*	39 10N	101 10E	24
Kana *t*	33 15N	35 17E	26
Kanagi *t*	26 30N	66 26E	22
Kanagawa *t*	35 40N	139 40E	24
Kanah *r*	32 28N	35 23E	26
Kanais Rasal *c*	31 15N	27 58E	25
Kanatchev *t*	53 0N	35 0E	19
Kanawha *r*	38 30N	61 30W	28
Kandahar *t*	31 39N	65 30E	22
Kandahar *dist*	31 39N	65 30E	22
Kandalaska *g*	66 30N	34 0E	19
Kander *r*	46 39N	7 41E	13
Kandy *t*	7 18N	80 38E	21
Kangaroo *i*	35 50S	137 10E	31
Kangawar *t*	34 25N	48 0E	22
Kangchangunga *mt*	27 40N	88 10E	21
Kangoon *t*	25 30N	59 15E	22
Kanin *c*	68 40N	43 30E	19
Kanizsa *t*	46 5N	20 5E	18
Kankan *t*	10 30N	8 40W	5
Kankari *t*	40 37N	33 39E	23
Kano *t*	12 2N	8 20E	5
Kansas *dist*	38 30N	98 0W	28
Kansas *r*	39 6N	95 15W	28
Kansk *t*	55 50N	95 30W	4
Kanturk *t*	52 10N	8 54W	10
Kaohaiki *pt*	43 25S	169 55E	32
Kapiti, or Entry *i*	40 50S	174 55E	32
Kapnik *t*	47 38N	23 45E	18
Kaposvar *t*	46 30N	17 50E	18
Kapsali *t*	36 9N	22 59E	20
Kapunda *t*	34 19S	138 52E	31

	Lat.	Lon.	Map.
Kara *b*	69 0N	69 0E	19
Kara Burun *t*	41 15N	29 28E	23
Kara-hissar *t*	38 20N	35 0E	23
Kara Jeb *mt*	19 45N	40 50E	25
Kara Kol *l*	39 0N	72 15E	24
Kara-malaesik *l*	45 20N	84 0E	24
Kara-Nor *l*	33 10N	91 50E	24
Kara Oren *t*	37 23N	32 18E	23
Kara Sea	73 0N	65 0E	2
Kara *str*	60 0N	70 0W	6
Kara-su *t*	40 59N	24 51E	20
Kara Tagh *mt*	37 26N	33 20E	23
Kara-tash *c*	36 31N	35 20E	23
Karababa *t*	37 58N	55 42E	22
Karabunar *t*	42 15N	25 52E	20
Karabunar *t*	41 9N	26 38E	20
Karabunar *t*	37 42N	33 39E	23
Karachar *t*	41 10N	87 0E	24
Karadran *t*	36 6N	32 35E	23
Karafui *t*	36 0N	47 0E	22
Karaginsk *i*	59 0N	164 10E	4
Karajah Tagh *mt*	37 40N	40 0E	23
Karajiler *t*	39 40N	33 23E	23
Karak *i*	29 15N	50 15E	22
Karakal *t*	44 8N	24 18E	18
Karakara *c*	34 48S	173 24E	32
Karakash *r*	38 20N	77 0E	24
KarakoramRa. *mts*	35 35N	77 30E	24
Karakoram *t*	46 35N	102 30E	24
Karakotal Pass	35 30N	67 45E	21
Karakoten *t*	41 10N	117 0E	24
Karaman *t*	37 10N	33 22E	23
Karamania *dist*	38 0N	34 0E	23
Karamea *r*	41 10S	172 15E	31
Karanovatz *t*	43 44N	20 35E	20
Karansebes *t*	45 22N	22 15E	18
Karatova *t*	42 1N	22 32E	20
Karavi *t*	36 46N	23 37E	20
Karbole *t*	61 58N	15 10E	16
Kardszag Uj *t*	47 20N	21 7E	18
Karewha *i*	37 34S	176 8E	32
Karfa *t*	23 40N	46 35E	25
Kargapol *t*	61 35N	38 40E	19
Karin-gol *l*	44 0N	104 10E	24
Karki *i*	36 14N	27 36E	20
Karla *t*	39 29N	22 52E	20
Karleby Nya *t*	63 30N	22 10E	19
Karlo *i*	65 0N	24 50E	19
Karlovitz *t*	45 12N	19 57E	19
Karlsbad *t*	50 10N	12 43E	18
Karlsburg *t*	46 3N	23 35E	18
Karlsruhe *t*	49 1N	8 25E	17
Karlstadt *t*	45 29N	15 35E	18
Karmat *t*	25 15N	64 33E	22
Karmoe *t*	59 18N	5 15E	16
Karnabad *t*	42 38N	26 59E	20
Karo Anti *i*	36 51N	25 42E	20
Karolinenthal *t*	50 10N	14 30E	18
Karoo Desert	25 40N	28 40E	5
Karpenesi *t*	36 55N	21 48E	20
Kars *t*	40 37N	43 10E	23
Kars-chai *r*	40 45N	43 15E	23
Karsun *t*	54 8N	46 55E	19
Karysto *t*	38 1N	24 26E	20
Kasambugu *t*	14 38N	7 40W	5
Kasati *t*	42 20N	113 40E	24
Kasbek *mt*	42 45N	49 30E	19
Kaschau *t*	48 43N	21 15E	18
Kashagawigamog *l*	45 0N	78 32W	27
Kashan *t*	33 50N	51 28E	22
Kaskaskia *t*	38 0N	90 2W	28
Kaskaskia *r*	39 22N	89 0W	28
Kasko *t*	62 50N	21 55E	19
Kasr, El *t*	27 23N	29 2E	25
Kasrak *t*	26 45N	27 6E	22
Kasro Dakel *t*	25 40N	28 40E	5
Kassard *t*	27 42N	62 10E	22
Kastamuni *t*	41 19N	33 57E	23
Kastoria *t*	40 34N	21 20E	20
Kastro, or Lemno *t*	39 52N	25 4E	20
Kastwar *t*	33 25N	75 50E	21
Katahdin *mt*	45 55N	66 35W	28
Katchkanar *mt*	59 0N	59 30E	19
Katif, El *t*	26 40N	50 5E	25
Katlabougi *t*	45 43N	29 0E	20
Katrino *l*	56 15N	4 27W	9
Katsena *t*	12 58N	7 25E	5
Katshi *dist*	34 0N	90 0E	24
Kattegat, The	56 55N	11 25E	16
Katungo *t*	9 0N	4 25E	5
Katwijkaan, Zee	52 13N	4 25E	12
Kaufbeuren *t*	47 53N	10 37E	17
Kaurangi *pt*	40 40S	172 19E	32
Kavala *t*	40 56N	24 21E	20
Kavarna *t*	43 25N	28 22E	20
Kavaya *t*	41 11N	19 35E	20
Kawa-kawa *t*	37 40S	178 28E	32
Kawak *t*	37 42N	32 55E	23

	Lat.	Lon.	Map.
Kawan *i*	36 24S	174 52E	32
Kawoka *mt*	39 20S	176 27E	32
Kawhia *har*	38 8S	174 50E	32
Kaxo *i*	35 20S	26 50E	20
Kazan *t*	55 40S	49 20E	19
Kazan *dist*	55 30S	49 0E	19
Kazoh *t*	5 10S	33 10E	5
Kazeroon *t*	29 34N	51 48E	22
Ke-tching *t*	36 30N	104 50E	24
Keady *t*	54 15N	6 42W	10
Kealna *l*	56 29N	6 10W	9
Kecskomet *t*	46 55N	19 45E	18
Kedesh *t*	33 9N	35 31E	26
Kedje *t*	26 18N	62 39E	22
Kedron Br. *r*	31 40N	35 29E	26
Keen *mt*	56 58N	3 0W	9
Keeper *mt*	52 45N	8 15W	10
Keer-weer, or Turnagain *c*	13 50S	141 40E	31
Kefsud *t*	39 40N	28 10E	23
Kei *r*	32 30S	28 0E	5
Keighley *t*	53 52N	1 54W	8
Keiss *t*	58 33N	3 6W	9
Keith *t*	57 32N	2 59W	9
Kelarabad *t*	36 35N	51 35E	22
Kelat *t*	28 50N	66 30E	22
Kelheim *t*	48 54N	11 53E	17
Keli Shur *pass*	36 48N	44 58E	23
Kellett *c*	71 52N	126 0W	6
Kells *t*	53 44N	6 52W	10
Kells *r*	54 49N	6 8W	10
Kelmedi *t*	14 26N	22 0E	5
Kelso *t*	55 35N	2 28W	9
Kelung *t*	25 5N	121 55E	24
Kemi *t*	65 0N	35 35E	19
Kemiervi *l*	86 30N	27 50E	19
Kemin *t*	80 8N	53 16E	22
Kemp Land	66 30S	56 0E	2
Kempen *t*	51 16N	17 59E	17
Kompsey *t*	31 5S	152 54E	31
Kempten *t*	47 44N	10 20E	17
Kenath *t*	32 47N	36 37E	26
Kendal *t*	54 20N	2 45W	8
Kendil *t*	36 32N	44 1E	23
Kenilworth *t*	52 21N	1 33W	8
Kenmare *t*	51 52N	9 35W	10
Konmare *r*	51 43N	10 5W	10
Kenmore *t*	56 35N	4 0W	9
Kenn *i*	26 25N	54 0E	22
Kennebec *r*	43 45N	69 45W	28
Kennedy *dist*	32 40S	147 30E	31
Kennedy *l*	86 0N	73 0W	6
Konnedy *r*	14 30S	144 0E	30
Kennedy *str*	87 0N	67 30W	8
Kenneh *t*	26 9N	32 48E	25
Kennett *r*	51 25N	1 50W	8
Kenocami *l*	48 18N	71 20W	27
Kenoos, or Baraora *dist*	23 30N	32 30E	25
Kent *co*	51 15N	0 30E	8
Kent Groups *is*	39 30S	147 20E	31
Kentucky *r*	37 52N	84 30W	28
Kentucky *dist*	37 30N	86 0W	28
Keokuck *t*	40 25N	91 30W	28
Kerack *t*	31 14N	35 46E	26
Kerazi, Ras *c*	25 40N	57 20E	22
Kerempe *c*	42 0N	33 18E	23
Kerewe *is*	2 0S	33 10E	5
Keria-keldia *r*	40 20N	84 40E	24
Kerioth *t*	32 34N	36 37E	26
Kerioth *t*	31 21N	35 20E	26
Kerkhah *r*	31 10N	48 0E	22
Kerkhah *r*	33 50N	47 15E	23
Kerkisiyeh *t*	33 8N	40 20E	23
Kerkuk *t*	35 30N	44 10E	23
Kerlon *r*	48 5N	115 0E	24
Kermadeo *is*	30 30S	178 48E	32
Kerman *t*	29 47N	56 35E	22
Kerman *dist*	29 20N	57 10E	22
Kermanshah *t*	34 19N	47 10E	22
Kerrera *i*	56 23N	5 38W	10
Kerry *co*	52 5N	9 48W	10
Kerry *hd*	52 25N	9 57W	10
Kertch *t*	45 21N	36 30E	19
Kesanlyk *t*	42 40N	25 28E	20
Kesdi Vasarhely *t*	45 55N	26 9E	18
Kesh *t*	54 31N	7 43W	10
Keshin *t*	15 30N	51 48E	25
Kesho *t*	21 10N	105 35E	4
Kesilbashl *l*	46 10N	88 30E	24
Kesmark *t*	49 9N	20 27E	18
Kesswyl *t*	47 35N	9 18E	13
Kestri *t*	37 25N	23 20E	20
Keswick *t*	54 36N	3 9W	8
Keszthely *t*	46 45N	17 15E	17
Kotoy *is*	47 5N	152 40E	4
Ketsk *t*	58 40N	83 20E	4
Kettering *t*	52 25N	0 42W	8
Kettuna *t*	38 45N	21 0E	20
Key *t*	54 0N	8 15W	10
Key, West	24 33N	81 45W	28
Khabur *r*	37 10N	40 5E	23
Khaf *t*	34 5N	80 15E	22
Khaibur *t*	26 30N	40 0E	20

	Lat.	Lon.	Map.
Khaidugol....r	40 15N	81 10E	24
Khaiwan.....t	16 28N	43 48E	25
Khajak Pass...	30 45N	66 35E	22
Khamil, or Hami......t	42 55N	94 10E	24
Khamir......t	16 8N	43 45E	25
Khan cola...mts	49 0N	108 30E	24
Khanahudi...t	36 8N	55 5E	22
Khanakieh, El t	26 10N	40 20E	25
Khangai.....mt	46 30N	103 0E	24
Khanzir Ras, El.........c	36 19N	35 46E	23
Khar.........t	33 15N	58 55E	22
Kbara Ussa...r	32 0N	95 20E	24
Kharjeh, El...t	25 29N	30 40E	25
Kharhov .....t	49 58N	36 15E	19
Kharhov...dist	50 0N	36 30E	19
Kbarput.......t	38 40N	39 17E	23
Khartoom.....t	15 30N	32 40E	25
Khash.........t	31 30N	62 45E	22
Khasb Rud...r	31 32N	62 40E	22
Khaskeui......t	42 0N	25 32E	20
Khatang.......t	27 20N	86 50E	21
Khatangsk. ..t	71 50N	99 30E	4
Khatmandoo.t	27 45N	85 15E	21
Khatuniyeb ...t	36 12N	41 9E	23
Khelidonia...c	36 10N	30 30E	23
Kbeni ....t	48 22N	121 55E	24
Kherf.........t	50 3N	6 1E	12
Kherson......t	46 40N	32 40E	19
Khingan....mts	48 0N	121 30E	24
Khist.........t	29 35N	51 21E	22
Khist, Abi....r	29 10N	50 40E	22
Khiva......dist	40 40N	59 0E	4
Khiva........t	41 35N	60 39E	4
Kboi ....t	38 28N	45 0E	22
Khoi, Sanjak .t	36 20N	45 2E	22
Khojend......t	41 48N	68 38E	4
Khokoro .....t	6 32S	32 0E	5
Khol.........r	45 20N	121 0E	24
Kholeis.......t	22 5N	39 20E	25
Khonsar.......t	33 5N	50 27E	22
Khooloom.....t	36 35N	68 5E	22
Khoondooz. .t	36 40N	69 15E	22
Khoper........r	49 45N	42 30E	19
Khor, el Gash r	15 45N	37 15E	25
Khora ....t	37 42N	26 55E	20
Khorasan..dist	34 40N	57 20E	22
Khoremabad.t	33 22N	48 30E	22
Khormut.....t	27 25N	54 58E	22
Khoro ....t	34 45N	77 5E	21
Khosru.......t	39 10N	30 58E	23
Khoten........t	36 50N	80 25E	24
Khoten ....r	40 0N	81 0E	24
Khozdar......t	27 45N.	66 26E	22
Khubbes .....t	29 55N	57 2E	22
Khulil, El....t	31 33N	35 8E	23
Khumin......r	48 30N	124 20E	24
Khuzistan.dist	31 10N	49 0E	22
Khvalinsk....t	52 37N	48 5E	19
Kbyber Pass...	34 0N	71 30E	22
Khyrabad....t	27 35N	80 45E	21
Khyreogurh...t	28 25N	80 50E	21
Kia-hing-foo..t	30 40N	119 50E	24
Kiachta.......t	50 32N	106 15E	4
Kialing.......r	29 40N	106 30E	24
Kianara......r	51 55N	126 30E	24
Kiang-chan..t	28 40N	118 25E	24
Kiang-Hung..t	22 0N	101 20E	24
Kiang-kein-hein	29 15N	106 40E	24
Kiang-See dist	27 0N	116 0E	24
Kias-choo....t	36 10N	120 20E	24
Kichenau.....t	47 5N	29 0E	19
Kickol ......t	20 30S	116 30E	30
Kidderminster t	52 24N	2 16W	8
Kidnappers..c	39 45S	177 8E	32
Kidros ....t	41 50N	32 50E	23
Kidwelly ....t	51 45N	4 18W	8
Kiel..........t	54 19N	10 6E	16
Kien-choo.....t	31 58N	105 50E	24
Kien-nbing...t	27 0N	118 40E	24
Kien-tchang...t	29 10N	115 40E	24
Kiev ....t	50 30N	30 25E	19
Kifa ....t	1 40N	23 20E	5
Kifri..........t	34 40N	45 0E	23
Kikai Sima...i	28 20N	129 40E	24
Kilbeggan.....t	53 22N	7 29W	10
Kilbrennan..sd	55 35N	5 25W	9
Kilcock.......t	53 24N	6 40W	10
Kilcullen, Old t	53 6N	6 46W	10
Kilda, St......t	37 56S	145 0E	31
Kildare.......t	53 9N	6 55W	10
Kildare......co	53 10N	6 50W	10
Kildorrery....t	52 14N	8 26W	10
Kildrummy..t	57 14N	2 55W	9
Kilia Agha....t	29 50N	55 25E	22
Kilia Boghasi t	45 22N	29 30E	20
Kilid Bahr....t	40 10N	26 22E	20
Kilidromi.....t	39 10N	23 54E	20
Kilimanjaro mt	3 20S	36 30E	6
Kilkee........t	52 41N	9 39W	10
Kilkeel.......t	54 4N	6 1W	10
Kilkenuy.....t	52 39N	7 15W	10
Kilkenny....co	52 35N	7 15W	10
Kilkieran....b	53 17N	9 45W	10
Killala ....t	54 12N	9 13W	10
Killala.......b	54 18N	9 8W	10
Killaloe......t	52 48N	8 26W	10
Killarney ....t	52 3N	9 32W	10
Killary......b	53 36N	9 45W	10
Killashandra.t	54 0N	7 33W	10
Killenaule....t	52 34N	7 37W	10
Killiecrankie Pass........	56 43N	3 46W	9
Killiemore....t	53 10N	8 18W	10
Killin........t	56 22N	4 18W	9
Killis ....t	36 43N	37 6E	23
Killisport l	55 54N	5 38W	9
Killorglin....t	52 7N	9 47W	10
Killough .... t	54 16N	5 40W	10
Killybegs ....t	54 38N	8 27W	10
Killylea......t	54 21N	6 46W	10
Kilmallock ..r	52 24N	6 36W	10
Kilmarnock...t	55 36N	4 31W	9
Kilmichael..hd	52 44N	6 8W	10
Kilmorack....t	57 28N	4 30W	9
Kilmore.......t	37 19S	144 52E	31
Kilonga......t	4 15S	11 18E	5
Kilrush......t	52 38N	9 29W	10
Kilsyth ......t	55 59N	4 3W	9
Kiltan........t	11 30N	72 55E	21
Kilwinning...t	55 39N	4 42W	9
Kilworth ..mts	52 13N	8 15W	10
Kimolo.......t	36 47N	24 35E	20
Kimpolung...t	45 17N	24 58E	18
Kin-gan......t	27 20N	115 50E	24
Kin-sha-kiang r	26 0N	102 30E	24
Kin-te-ching..t	29 30N	117 0E	24
Kincardine..co	57 0N	2 20W	9
Kincardine...t	56 4N	3 43W	9
Kincardine O'Neil.......t	57 5N	2 42W	9
King......dist	34 30S	149 10E	31
King c	34 50N	140 8E	24
King Charles, Southland dist	53 30S	69 0W	7
King-choo-foo t	30 25N	112 15E	24
King Fred. VI. Land........	63 0N	32 40W	6
King-hoa ....t	29 5N	119 20E	24
King i	39 40S	144 0E	31
King..........l	37 55S	147 45E	31
King ....mt	25 10S	147 40E	30
King William Land.........	69 0S	97 30W	7
King-yang ....t	36 2N	108 0E	24
Kinga.........c	62 10N	179 50E	4
Kinghorn ....t	56 4N	3 11W	9
Kingitao.......t	37 35N	127 0E	24
King's ......co	53 10N	7 35W	10
King's Lynn...	52 45N	0 24E	8
Kingscote..har	35 40S	137 40E	31
Kingston......t	51 25N	0 18W	8
Kingston......t	44 13N	76 33W	27
Kiugston-upon-Hull..t	53 44N	0 20W	8
Kingstown....t	45 23S	168 47E	32
Kingstown....t	45 30N	66 1W	27
Kingstown....t	13 11N	61 15W	29
Kingstown.har	53 17N	6 0W	10
Kington......t	52 12N	3 1W	8
Kingussio ....t	57 4N	4 5W	9
Kini Baloo...mt	6 8N	116 36E	4
Kinikote......t	23 25N	70 28E	21
Kinnaird.....hd	57 42N	2 0W	9
Kinnegad ....t	53 27N	7 6W	10
Kinnesreen ...t	35 51N	37 8E	23
Kinnoul.......t	25 30S	150 0E	30
Kinnuhal.....t	15 30N	76 10E	21
Kinolu........t	41 58N	34 13E	23
Kinross ....t	56 11N	3 25W	9
Kinross.......co	56 12N	3 25W	9
Kinsale.......t	51 42N	8 31W	10
Kinsale....har	51 42N	8 29W	10
Kinsale,Old hd	51 36N	8 32W	10
Kintore ....t	57 15N	2 23W	9
Kinvarra.....t	53 8N	8 56W	10
Kinzig.........r	48 20N	8 0E	17
Kioge........b	64 40N	38 40W	6
Kioge ....t	55 25N	12 5E	16
Kiong-hung..t	42 10N	130 0E	24
Kippure.....mt	53 10N	6 20W	10
Kir Moab.....t	31 12N	35 46E	26
Kir Shehr....t	39 10N	34 8E	23
Kir-tsin......t	40 20N	127 40E	24
Kirchthurnen t	46 49N	7 29E	13
Kircubbin.....t	54 29N	5 34W	10
Kirensk ......t	57 40N	108 0E	4
Kirghiz Hordes........t	46 40N	65 0E	4
Kirghiz Steppes.........t	50 0N	60 0E	4
Kirilov.........t	59 50N	38 15E	19
Kirind ....t	34 15N	46 25E	22
Kirinoola.....t	43 50N	127 0E	24
Kirjathaim....t	31 34N	35 40E	26
Kirjathjearim t	31 49N	35 7E	26
Kirk Kilisseh t	41 44N	27 13E	20
Kirkagatch...t	39 0N	27 40E	23
Kirkby Lonsdale ....t	54 14N	2 35W	8
Kirkcaldy....t	56 6N	3 10W	9
Kirkcudbright co	55 3N	4 15W	9
Kirkcudbright t	54 50N	4 3W	9
Kirkcudbright b	54 48N	4 5W	9
Kirkmaiden...t	54 41N	4 54W	9
Kirknitz ......t	45 50N	14 20E	18
Kirkwall .....t	58 58N	2 58W	9
Kirsanov......t	52 45N	42 52E	19
Kis Kumanine dist	47 2N	20 0E	18
Kishengurh..t	26 35N	74 58E	21
Kisbm........t	27 0N	56 15E	22
Kishm.........i	26 40N	56 0E	22
Kishnugur....t	23 25N	86 30E	21
Kishon ......r	32 49N	35 40E	26
Kishran i	20 15N	40 10E	25
Kissingen.....t	50 11N	10 5E	17
Kistnagh ....r	15 50N	81 0E	21
Kistrand......t	70 26N	24 48E	16
Kitangule.....r	1 10S	31 30E	5
Kitt's, St. ....t	17 20N	62 45W	29
Kiusiu........t	32 40N	131 20E	24
Kiz Hissar ...t	37 42N	34 41E	23
Kizil Agatch..b	39 10N	49 10E	22
Kizil Irmak...r	41 0N	36 35E	23
Kizil Uzen....r	37 15N	48 20E	22
Kizlar.........t	43 50N	46 47E	19
Kizliman c	36 4N	33 9E	23
Kladany......t	44 10N	18 50E	20
Klagenfurt....t	46 36N	14 19E	18
Klamath l	42 25N	121 40E	28
Klamath .....r	41 55N	122 10E	28
Klar Elf......r	59 25N	13 30E	16
Klattan ......t	49 22N	13 21E	18
Klausenburg..t	46 45N	23 35E	18
Kliasma .....r	56 20N	41 0E	19
Klibreck B..mt	58 14N	4 22W	9
Klimovitchi ..t	53 40N	32 0E	19
Klingnau .....t	47 34N	8 15E	13
Klissuro.......t	40 25N	20 15E	20
Kloppenburg.t	52 51N	8 2E	17
Klosters ......t	46 51N	9 53E	13
Klyatch .....t	44 29N	16 42E	20
Knapdale...dist	55 55N	5 33W	9
Kuaresborough.........t	54 0N	1 26W	8
Knighton......t	52 20N	3 3W	8
Kniphausen Cas..........	53 34N	8 3E	17
Knittelfeld....t	47 13N	14 47E	18
Knab.........c	34 31N	119 15E	30
Knockadoon hd	51 52N	7 51W	10
Knockmeiledown....mts	52 15N	7 55W	10
Knocktopher.t	52 29N	7 13W	10
Knox Land....	66 0N	105 0E	2
Knoxville.....t	35 52N	83 52W	28
Kobbo ....t	14 13N	28 8E	25
Kobdo.....dist	49 0N	92 30E	24
Kobdo ....t	48 10N	89 30E	24
Kobo ....t	22 55N	42 28E	25
Kobylin......t	51 44N	17 15E	17
Kocher ....r	49 19N	9 35E	17
Kodiak.......i	57 30N	153 0W	6
Kodiazin .....t	63 0N	55 55E	19
Kohak ....t	27 34N	62 30E	22
Kohat.........t	33 40N	71 30E	21
Koilconda ....t	16 47N	77 45E	21
Koj Hissar....t	38 50N	33 31E	23
Kojil ....t	57 30N	51 0E	19
Kokan.........t	40 15N	70 34E	4
Koke..........t	20 0N	30 40E	25
Koko Nor.....l	37 0N	100 30E	24
Kola ....t	68 55N	33 5E	19
Kolaima Plain.	24 15S	114 15E	30
Kolar ....t	16 30N	75 45E	21
Kolding.......t	55 30N	9 29E	16
Kolen ......mts	66 0N	14 0E	16
Kolguev.......i	69 0N	49 30E	19
Kolima ....r	67 30N	156 30E	4
Kolivan.......t	55 25N	82 40E	4
Koln...........t	50 55N	6 58E	17
Kolobeng.....t	24 30S	25 25E	5
Kolokythia ..g	36 35N	22 40E	20
Kolomea.......t	48 29N	25 10E	18
Kolomna......t	55 2N	38 30E	19
Kolva.........r	61 20N	57 30E	19
Komandorski is	55 0N	166 0E	4
Komanova....t	42 5N	22 5E	20
Komorn...... t	47 45N	18 7E	18
Komrat ......t	46 22N	28 50E	20
Konawar ....t	36 38S	143 10E	31
Kong..........t	8 55N	3 30W	5
Kong......mts	6 50N	7 0W	5
Kong-tchang..t	34 59N	104 59E	24
Kongelf......t	57 52N	12 1E	16
Kongs ......fd	70 46N	29 0E	16
Kongsberg....t	59 41N	9 40E	16
Kongsvinger..t	60 15N	12 0E	16
Konigsberg...t	54 43N	20 31E	17
Konigssee ...t	47 35N	13 0E	18
Konitsa......t	40 9N	20 52E	20
Koniyeh ......t	37 52N	32 50E	20
Konjakovski mt	59 50N	59 30E	19
Konkair.......t	20 25N	81 25E	21
Konstadt.....t	51 1N	18 3E	17
Konstantinovsk ....t	52 25N	61 10E	19
Koo-kon-kho-to..........t	40 59N	112 0E	24
Koo-wee-rup..t	38 12S	145 40E	31
Koodozero....t	66 50N	31 20E	19
Kooladj......t	25 39N	62 18E	22
Koom.........t	28 45N	55 58E	22
Koomabad ...r	36 50N	51 5E	22
Koondooz..dist	36 0N	68 0E	22
Kooner.......t	34 40N	70 45E	22
Kooner ....r	34 35N	70 35E	22
Koordistan dist	38 0N	43 0E	23
Koordistan dist	35 0N	46 20E	22
KooriaMooria b	17 40N	56 0E	25
Kooringa......t	33 40S	138 58E	31
Koos...........t	25 53N	32 48E	25
Koosera.......r	22 50N	92 5E	21
Kootanie .....r	48 59S	115 35W	28
Kopatcheni...t	44 17N	26 5E	20
Köping ......t	59 32N	16 2E	16
Kopparberg dist	60 40N	15 0E	16
Kopreinitz....t	46 10N	16 52E	18
Koprili........t	41 36N	21 52E	20
Koprukeui ....t	42 59N	27 27E	20
Korangamite. l	38 10S	143 25E	31
Korbach ......t	51 16N	8 52E	17
Kordofan..dist	13 30N	30 30E	25
Koree Mouth...	23 30N	68 25E	21
Korintu .... ..t	48 40N	106 20E	24
Korio ....t	13 15N	26 35E	25
Körmönd.....t	47 0N	16 40E	18
Korneuburg..t	48 20N	16 20E	18
Korogoro ...pt	31 8N	153 3E	31
Koroui........t	36 47N	21 59E	20
Koros........t	36 48N	36 59E	18
Körös Mezo..t	48 15N	24 50E	18
Korosko......t	22 39N	32 29E	25
Korotayak....t	51 0N	39 15E	19
Korti ....t	18 10N	31 42E	25
Kos............i	36 50N	27 10E	20
Kosciusko..mt	36 21S	148 19E	31
Koseir........t	15 0N	50 20E	25
Kosel ....t	50 19N	18 10E	17
Köslin........t	54 12N	16 11E	17
Kossoir.......t	26 7N	34 16E	25
Kosso.........b	50 30N	101 0E	24
Kostainitza...t	45 13N	16 32E	18
Kostova.......t	60 15N	44 20E	19
Kostroma....t	57 49N	41 10E	19
Kostroma ..dist	57 50N	44 0E	19
Kotah.........t	25 15N	75 52E	21
Kotapilly.....t	18 25N	80 50E	21
Kotelnitch....t	58 5N	48 32E	19
Kotelnoi i	75 30N	140 0E	4
Kothen.......t	51 45N	11 55E	17
Kotree ....t	25 24N	68 20E	21
Kotri ....t	28 24N	67 25E	22
Kotsi.........t	33 40N	133 50E	24
Kottbus.......t	51 45N	14 19E	17
Kotzebue.....sd	66 30N	163 0W	6
Koubinskoe ..l	59 45N	39 30E	19
Kouchibouguac ....b	46 50N	64 55W	27
Koujek.......t	36 44N	29 3E	23
Kouka ....t	13 10N	13 10E	5
Koulfou......t	10 45N	6 20E	5
Kouloakok ..b	58 0N	160 0W	6
Koumi........t	38 38N	24 7E	20
Koursk.......t	51 42N	36 30E	19
Koursk....dist	51 20N	36 0E	19
Kouskokvim .b	59 30N	162 0W	6
Kouskokvim..r	60 0N	162 0W	6
Koutakeino...t	69 0N	22 55E	16
Koviliaski....t	49 2N	32 15E	19
Kovno.........t	54 55N	24 2E	19
Kovno.....dist	55 50N	24 0E	19
Kow-chow....t	22 0N	110 50E	24
Kowai........r	43 5S	172 50E	32
Koweik.......r	35 54N	37 5E	23
Koweil........t	18 50N	32 16E	25
Kozlov.........t	52 55N	40 35E	19
Kragoroe .....t	58 58N	9 20E	16
Kraguyevatz. t	44 1N	20 54E	20
Krah..........t	10 15N	98 40E	4
Krajova......t	46 35N	21 58E	20
Krapina.......t	46 9N	15 58E	18
Krasno Utimsk t	56 40N	57 45E	19
Krasnolarsk..t	56 30N	92 30E	4
Krasznahorka t	48 40N	20 40E	18
Kratova.......t	42 59N	21 18E	20
Kromenetz....t	50 10N	25 50E	19
Krementchug t	49 2N	33 30E	19
Kremnitz.....t	48 41N	18 54E	18
Krems ....t	48 24N	15 35E	18
Kremsir......t	49 15N	17 22E	18

	Lat.	Lon.	Map.
Kremsmünster *t*	48 2N	14 8E	18
Krestnoborsk *t*	61 15N	45 50E	19
Kreutz *t*	46 2N	16 37E	18
Kreutzburg *t*	54 31N	20 27E	17
Kreuznach *t*	49 51N	7 52E	17
Krio *c*	35 12N	23 35E	20
Kritcbova *t*	41 31N	21 4E	20
Kronotski *c*	54 52N	162 40E	4
Kronstadt *t*	45 36N	25 35E	18
Kronstadt *t*	60 0N	29 30E	19
Krossen *t*	52 4N	15 7E	17
Krotoszyn *t*	51 43N	17 18E	17
Kroya *t*	41 28N	19 52E	20
Krummau *t*	48 46N	14 18E	18
Krushevatz *t*	43 35N	21 15E	20
Kuang-nau *t*	24 15N	105 10E	24
Ku-taing *t*	25 43N	103 50E	24
Kuba *t*	41 21N	48 34E	19
Kuban *r*	45 10N	37 19E	19
Kubanieh *t*	24 14N	32 54E	25
Kuber Kuh *mts*	34 30N	54 30E	22
Kublis *t*	46 54N	9 46E	13
Kuboda *t*	39 40N	139 50E	24
Kuchen *t*	29 55N	63 25E	22
Kuddow *r*	53 30N	16 55E	17
Kuen Lun *mts*	35 30N	83 0E	24
Kufa *t*	32 8N	44 33E	23
Kufstein *t*	47 34N	12 11E	18
Kuhi Baba *t*	34 38N	67 10E	22
Kubistan *dist*	28 0N	60 0E	22
Kuinder *t*	52 47N	5 51E	12
Kuisip *r*	23 15S	16 0E	5
Kula *t*	38 30N	28 49E	23
Kulat Hasin *t*	34 48N	36 13E	23
Kuleela *t*	11 50N	0 12E	5
Kull *l*	65 0N	15 0E	16
Kullen *t*	56 20N	12 25E	16
Kulmon *t*	32 45N	34 58E	26
Kulon Nor *l*	49 15N	117 15E	24
Kuloo-hien *t*	37 50N	115 15E	24
Kulpa *r*	45 30N	15 5E	18
Kulso *l*	65 10N	31 0E	19
Kuma *r*	44 55N	45 30E	19
Kume-sima *i*	26 15N	126 50E	24
Kumisbeh *t*	32 0N	52 0E	22
Kunduk *t*	39 12N	43 15E	23
Kungur *t*	57 29N	57 0E	19
Kunlair *r*	24 30N	83 15E	21
Kuopie *t*	62 55N	27 32E	19
Kupa *t*	32 35N	52 39E	22
Kupresb *t*	43 55N	17 19E	20
Kur *r*	39 55N	48 50E	22
Kura-kilissa *t*	39 44N	43 2E	19
Kuran *r*	31 50N	48 30E	22
Kurandib *t*	56 12N	59 50E	22
Kurbetskai *mt*	42 10N	22 15E	20
Kurbibodo *t*	48 50N	115 30E	24
Kurdis *dist*	38 0N	42 0E	23
Kurga-olon *l*	44 30N	106 30E	24
Kuri Rakshan *r*	27 15N	64 0E	22
Kuril *is*	47 0N	152 0E	4
Kurkarassa *t*	44 10N	84 55E	24
Kurnah *t*	31 0N	47 29E	23
Kurnal *t*	29 45N	77 0E	21
Kurrachee *t*	24 54N	67 0E	21
Kurte Arjish *t*	45 8N	24 40E	20
Kuruk *t*	28 45N	58 15E	22
Kury *c*	41 51N	28 5E	20
Kushk *t*	34 50N	62 22E	22
Kusnacht *t*	47 5N	8 26E	13
Kusra *t*	31 50N	45 53E	23
Kussurkund *t*	26 20N	60 56E	22
Kustendji *t*	44 10N	28 40E	20
Küstrin *t*	52 34N	14 39E	17
Kutais *t*	42 16N	42 42E	19
Kutaya *t*	39 22N	30 12E	23
KutebkiKom *mt*	42 45N	20 0E	20
Kutreki *t*	21 10N	59 5E	20
Kutshe *t*	41 35N	82 55E	24
Kuttack *t*	20 25N	86 0E	21
Kuttenberg *t*	49 58N	15 15E	18
Kuznetz *t*	53 18N	46 35E	19
Kvalo, N *i*	70 10N	19 10E	16
Kvalo, S. *i*	69 40N	18 30E	16
Kwichpak *r*	62 40N	164 0W	6
Kyenanger *fd*	70 10N	21 20E	16
Kyle *dist*	55 28N	4 20W	9
Kyles of Buto	55 53N	5 7W	9
Kyle Akin	57 16N	5 43W	9
Kymskaya *t*	64 22N	48 18E	19
Kyneton *t*	37 14S	144 20E	31
Kynovsk *t*	57 55N	59 2E	19
Kyrenia *t*	35 20N	33 18E	23

L

	Lat.	Lon.	Map.
La Clotat *t*	43 12N	5 34E	11
La Crosse *t*	43 50N	91 15W	28
La Hucha *t*	11 45N	72 45W	7
La Perouse *str*	45 30N	142 30E	4
La Perouse *str*	45 40N	142 0E	24
La Prairie *dist*	45 15N	73 34W	27
La-tsui *t*	34 40N	126 40E	24
Laaland *i*	54 50N	11 30E	16
Labiau *t*	54 52N	21 6E	17
Labourne *t*	44 55N	0 12W	11
Labrador *dist*	55 0N	63 0W	6
Labyrintb *l*	48 15N	78 53W	27
Lacata *t*	37 5N	13 55E	15
LaccadiveArch	12 10N	72 0E	21
Lacepede *b*	36 45S	139 55E	31
Lachen *t*	47 12N	8 50E	13
Lachish *t*	31 34N	34 45E	26
Lachlan *dist*	34 10S	147 0E	31
Lachlan *r*	33 50S	144 50E	31
Ladago *l*	60 50N	31 30E	19
Ladak *dist*	34 0N	78 0E	21
Ladder of Tyre *c*	33 5N	35 7E	26
Ladlk *t*	38 14N	32 40E	23
Lady *i*	52 11N	6 22W	10
Laebau *t*	53 30N	19 40E	17
Laga *r*	56 31N	13 30E	16
Laggan *b*	55 40N	6 18W	18
Laggan *l*	56 55N	4 33W	9
Laggan *r*	54 36N	5 50W	10
Lagonegro *t*	40 5N	15 45E	15
Lagoon, Salt	25 0S	138 30E	31
Lagos *t*	6 28N	3 35E	5
Lagosta *i*	42 44N	16 53E	18
Laguna *b*	26 18S	153 0E	30
LagunaMadre *t*	27 0N	97 50W	27
Laguna V *t*	28 24S	48 48W	7
Labijan *t*	37 5N	50 14E	22
Labn *r*	50 25N	6 15E	17
Laholm *t*	56 30N	13 0E	16
Lahore *t*	31 38N	74 25E	21
Lai-choo-foo *t*	37 10N	120 0E	24
Laibach *t*	46 4N	14 32E	18
L'Aigle *t*	48 48N	0 39E	11
Lainio *r*	67 50N	22 0E	16
Lairg *t*	58 1N	4 25W	9
Lake *dist*	27 30S	138 10E	31
Laken *t*	50 53N	4 18E	12
Lalita Batun *t*	27 40N	85 20E	21
Lambay *i*	53 29N	6 2W	10
Lambayeque *t*	6 42S	79 58W	7
Lamego *t*	12 20S	64 25W	7
Lamego *t*	41 14N	7 45W	14
Lamlash *t*	55 32N	5 9W	9
Lammerlaw *mt*	45 40S	169 44E	32
Lammermuir *hills*	55 50N	2 40W	9
Lamo *b*	2 10S	40 55E	5
Lampa *t*	15 20S	70 10W	7
Lampeter *t*	52 7N	4 4W	8
Lamsaki *t*	40 20N	26 40W	23
Lan-choo-foo *t*	36 5N	104 10E	24
Lanark *t*	55 40N	3 49W	9
Lanark *t*	45 0N	76 27W	27
Lanark *co*	55 40N	3 50W	9
Lancaster *t*	54 4N	2 47W	8
Lancaster *t*	40 5N	76 15W	28
Lancaster *co*	53 55N	2 45W	8
Lancaster *sd*	74 20N	81 30W	28
Lanciano *t*	42 13N	14 28E	15
Landau *t*	49 11N	8 7E	17
Landen *t*	50 46N	5 4E	12
Landeron *t*	47 3N	7 4E	13
Landes *dep*	44 5N	0 35W	11
Land's End *c*	50 4N	5 42W	8
Landsberg *t*	48 2N	10 54E	17
Landshut *t*	48 31N	12 9E	17
Landskrona *t*	55 52N	12 50E	16
Laneshorough *t*	53 41N	8 0W	10
Langaness *c*	66 0N	14 20W	3
Langavate *l*	58 3N	6 45W	9
Lange *l*	52 32N	4 45E	12
Langeland *i*	54 55N	10 40E	16
Langelo *t*	53 5N	6 28E	11
Langemarg *t*	50 54N	2 55E	12
Langenes *t*	69 0N	14 40E	16
Langensalza *t*	51 7N	10 28E	17
Langentbal *t*	47 12N	7 47E	13
Langeten *r*	47 8N	7 48E	13
Langfield *mt*	62 20N	7 30E	16
Langholm *t*	55 8N	3 0W	9
Langley, Ft. *t*	49 0N	123 0W	6
Langnau *t*	46 57N	7 47E	13
Langon *t*	44 30N	0 14W	11
Langres *t*	47 53N	5 22E	11
Lanjaron *t*	37 1N	3 32W	14
Lannion *t*	48 42N	3 29W	11
Lansing *t*	42 45N	84 23W	28
Laon *t*	49 33N	3 40E	11
Lapland *dist*	68 0N	30 0E	19
Lar *t*	21 27N	54 12E	12
Larack *i*	26 45N	56 27E	22
Laret *t*	46 50N	9 52E	13
Largo *t*	56 12N	2 56W	9
Largs *t*	55 47N	4 52W	9
Larig, Ben *mt*	57 42N	5 25W	9
Larimie, Fort.	42 10N	104 30W	28
Larino *t*	41 50N	14 51E	15
Larissa *t*	39 35N	22 25E	20
Laristan *dist*	27 30N	54 0E	22
Lark *r*	52 24N	0 24E	8
Larkhanna *t*	27 30N	68 8E	21
Larnaka *t*	34 54N	33 37E	23
Larne *t*	54 51N	5 51W	10
Larne *l*	54 50N	5 47W	10
Larofta *t*	69 15N	25 20E	16
Lartine *l*	15 45N	84 30W	29
Lassa *t*	29 35N	92 0E	24
Lassa *t*	50 20N	14 50E	18
L'Assomption *r*	46 11N	73 35W	27
Lasta *dist*	12 0N	39 0E	25
Latakoo *t*	27 20S	23 50E	5
Latakia *t*	35 29N	35 48E	23
Latcha *l*	61 20N	38 45E	19
Latheron *t*	58 16N	3 23W	9
Lauder *t*	55 43N	2 45W	9
Lauenburg *t*	53 22N	10 33E	17
Lauenburg *t*	54 33N	17 40E	17
Laufen *t*	47 25N	7 29E	13
Laufenburg, Kl *t*	47 35N	8 4E	13
Laun *t*	50 18N	13 47E	18
Launceston *t*	50 37N	4 20W	8
Laune *r*	52 5N	9 40W	10
Laurencekirk *t*	56 51N	2 28W	9
Laurent, St. *t*	51 15N	3 31E	12
Laurvig *dist*	59 30N	10 10E	16
Lausanne *t*	46 31N	6 38E	13
Lausb *t*	31 50N	61 47E	22
Lauterbrunnen *t*	46 37N	7 54E	13
Lauver Zee *l*	53 23N	6 10E	13
Laval *t*	48 4N	0 48W	11
Lavaur *t*	43 41N	1 50E	11
Lavras *t*	6 45S	39 8W	7
Lawers, Ben *mt*	56 33N	4 15W	9
Lawrence *t*	39 0N	95 7W	28
Lawrence, St. *c*	47 3N	60 35W	27
Lawrence, St. *i*	63 30N	170 0W	6
Lawrence, St. *g*	48 30N	62 0W	27
Lawrence, St. *r*	48 0N	69 20W	27
Lax *t*	46 49N	9 15E	13
Laxe *fd*	70 40N	26 20E	16
Laxford *l*	58 24N	5 5W	9
Lazafeh *t*	27 45N	45 5E	25
Lazaro, S *c*	24 41N	112 12W	6
Le *t*	34 15N	77 45E	21
Lea *r*	51 50N	0 15W	8
Leadhills	55 25N	3 48W	9
Leamington *t*	52 18N	1 30W	6
Leao-ho *r*	40 40N	122 15E	24
Leao-tong *g*	40 0N	121 0E	24
Leap *t*	51 34N	9 8W	10
Leavenworth, Fort	39 23N	95 0W	28
Leba *t*	54 45N	17 32E	17
Leba *r*	54 34N	17 45E	17
Lebanon *mt*	34 17N	36 5E	26
Lebedine *t*	50 30N	34 45E	19
Lebonah *t*	32 4N	35 15E	26
Lebrija *t*	36 59N	6 2W	14
Lecco *t*	45 50N	9 24E	15
Lecee *t*	40 21N	18 12E	15
Leck *r*	47 16N	10 20E	17
Lechlade *t*	51 42N	1 40W	8
Leck *r*	51 55N	4 45E	12
Lectoure *t*	43 56N	0 39E	11
Ledesma *t*	41 24N	6 2W	14
Ledi, Ben *mt*	56 15N	4 16W	9
Lee *i*	53 25N	9 8W	10
Leeamhye, or Zambesi *r*	14 0S	25 0E	5
Leeba *l*	3 55N	16 50E	5
Leeba *r*	13 30S	23 0E	5
Leeds *t*	54 47N	1 31W	8
Leek *t*	53 6N	2 3W	8
Leer *t*	53 14N	7 28E	17
Leerdam *t*	51 54N	5 5E	12
Leet, or Lith *t*	20 10N	40 20E	25
Leeuwarden *t*	53 12N	5 50E	12
Lefka *t*	35 6N	32 51E	23
LeftoriKhori *t*	40 25N	22 32E	20
Leghorn *t*	43 33N	10 19E	15
Legnago *t*	45 11N	11 19E	15
Leb *t*	34 10N	77 30E	24
Leia *t*	41 0N	71 0E	21
Leibnitz *t*	46 45N	15 34E	18
Leicester *t*	52 39N	1 7W	8
Leicester *co*	52 37N	1 15W	8
Leichard *r*	18 0S	140 0E	30
Leichardt *dist*	30 45S	148 20E	31
Leighton Buzzard *t*	51 56N	0 39W	8
Lelli *t*	39 40N	9 10E	15
Leinster *mt*	52 37N	9 45W	10
Leipzig *t*	51 21N	12 24E	17
Leisegen *t*	46 39N	7 36E	13
Leisnig *t*	51 10N	12 56E	17
Leith *t*	55 58N	3 10W	9
Leitmeritz *t*	50 27N	14 6E	18
Leitrim *t*	53 59N	8 4W	10
Loitrim *co*	54 8N	8 0W	10
Lekenoes *t*	65 11N	11 40E	16
Leman *l*	46 25N	6 30E	13
Lemberg *t*	49 51N	24 5E	18
Lemmer *t*	52 50N	5 44E	12
Lemington *t*	32 32S	151 3E	31
Lemloon *t*	31 40N	45 4E	23
Lemnas *i*	39 55N	25 10E	20
Leng-Kiang *r*	29 10N	113 35E	24
Lenidhi *t*	37 9N	22 52E	20
Leukoran *t*	38 43N	48 46E	22
Lentini *t*	37 15N	15 0E	15
Lenzburg *t*	47 23N	8 10E	13
Leobin *t*	47 23N	15 6E	18
Leominster *t*	52 13N	2 44W	8
Leon *t*	12 25N	86 55W	6
Leon *t*	36 27N	6 14W	14
Leonard, St. *t*	45 48N	1 30E	11
Leonards, St. *t*	50 51N	0 34E	8
Leone *mt*	46 15N	8 5E	13
Leonessa *t*	42 32N	12 36E	15
Leontes *r*	33 20N	35 15E	26
Leopoldstadt *t*	48 27N	17 45E	18
Lepanto, or Corinth *g*	38 15N	22 30E	20
Lepontine Alps *mts*	46 23N	8 15E	15
Lepsina *t*	38 3N	23 34E	20
Lerma *t*	41 59N	3 43W	14
Leros *i*	37 9N	26 50E	20
Lerwick *t*	60 9N	1 9W	9
Lesina, Di *l*	41 50N	15 30E	15
Lesina *i*	43 10N	16 50E	18
Leskovatz *t*	43 7N	21 55E	20
Lesparre *t*	45 15N	0 58W	11
Lesser Oasis	27 30N	29 10E	25
Lessines *t*	50 42N	3 50E	12
Lesso *i*	57 15N	11 0E	16
Lessöe *t*	62 8N	8 53E	16
Letterkenny *t*	54 57N	7 44W	10
Leuk *t*	46 19N	7 38E	13
Leukerbad *t*	46 22N	7 37E	13
Leutomisch *t*	49 52N	16 16E	18
Leutschau *t*	49 2N	20 37E	18
Leuze *t*	50 35N	3 37E	12
Levanger *t*	63 48N	11 38E	16
Levante *t*	44 10N	9 36E	13
Levanzo *i*	38 3N	12 18E	15
Leven *t*	56 11N	3 0W	9
Leven *l*	56 12N	3 23W	9
Leven *l*	56 40N	5 5W	9
Levitha *t*	37 0N	26 29E	20
Levy *pt*	43 35S	172 55E	32
Lewes *t*	50 52N	0 1E	8
Lewis, Butt of *c*	58 31N	6 15W	9
Lewis *i*	58 13N	6 35W	9
Lewiston *t*	46 20N	116 50W	28
Lexington *t*	39 7N	93 52W	28
Lexington *t*	38 9N	84 24W	28
Leyburn *t*	28 1S	151 40E	31
Leyhurn *t*	54 19N	1 48W	8
Leyden *t*	52 9N	4 30E	12
Leynah *t*	29 40N	44 45E	25
Leyre *r*	44 30N	0 3W	11
Leyte *i*	10 50N	125 0E	4
Liakhoo *is*	75 0N	145 0E	4
Liakhoo *i*	73 30N	142 30E	4
Liang-chow *t*	38 0N	102 30E	24
Liards, Au *r*	60 0N	121 50W	6
Liaree *t*	25 38N	66 27E	22
Libau *t*	56 35N	21 0E	19
Libertad *t*	13 20N	89 15W	6
Liberty *t*	30 7N	95 0W	28
Libnah *t*	31 31N	34 17E	26
Libonta *t*	14 58S	24 20E	5
Lihyan Desert	27 30N	23 0E	5
Lichfield *t*	52 41N	1 49W	8
Lichtensteg *t*	47 19N	9 4E	13
Lichtenstein *t*	48 25N	9 14E	13
Lichtervelde *t*	51 2N	3 9E	12
Liddell *r*	55 5N	2 54W	9
Liddell *t*	32 28S	151 3E	31
Llddes *t*	45 59S	7 12E	13
Liddisdale *dist*	55 10S	2 47W	9
Liden *t*	63 30S	16 50E	16
Lidköping *t*	58 32S	13 8E	16
Liege *dist*	50 35S	5 30E	12
Liege *t*	50 39S	5 32E	12
Llegnitz *dist*	51 20S	15 0E	17
Liegnitz *t*	51 10S	15 50E	17
Lien-choo *t*	31 55S	116 50E	24
Llen-choo *t*	21 40S	109 40E	24
Lier *t*	51 8S	4 35E	12
Liesta *t*	47 29S	7 43E	13
Llevre, Du *r*	45 40S	75 35W	27
Liffey *r*	53 9S	6 18W	10
Lifford *t*	54 49S	7 29W	10
Light *dist*	34 15S	138 55E	31
Light *r*	34 20S	138 25E	31
Lille *t*	50 40N	3 4E	11
Lille *t*	69 40N	3 20E	14
Lillesand *t*	58 16N	8 20E	16
Lima *t*	40 40N	84 5W	28
Lima *t*	12 0S	77 2W	7
Lima, Pte de *t*	41 46N	8 33W	14
Liman, Gr. *l*	46 30N	43 0E	19
Limari, Pk. *mt*	31 0S	70 5W	7
Limasol *t*	34 40N	33 3E	23
Limburg *dist*	51 10N	5 40E	12
Limburg *t*	50 37N	5 56E	12
Limerick *t*	52 40N	8 37W	10

	Lat.	Lon.	Map.
Limerick....co	52 30N	8 50W	10
Limmat......r	47 29N	8 17E	13
Limoges......t	45 48N	1 15E	11
Limosa......i	35 50N	12 55E	15
Limoux.....t	43 3N	2 4E	11
Limpopo.....r	21 20s	31 30E	5
Lin-kiang....t	28 0N	115 25E	24
Liua.........r	67 0N	21 20E	16
Linares......t	38 4N	3 34W	14
Linas......mt	41 25N	6 40E	15
Lincoln......t	53 13N	0 33W	8
Lincoln....dist	32 0s	149 0E	31
Lincoln......co	53 12N	0 15W	8
Lincoln, N....t	76 30N	81 30W	6
Lincoln, Port..t	34 45s	135 38E	31
Lind........r	52 48N	5 51E	12
Lindau......t	47 34N	9 41E	17
Lindo........t	36 5N	28 8E	20
Lindsay......t	44 20N	78 47W	27
Lindsay......t	37 35s	141 3E	31
Lindsay, or Apsley....mt	30 10s	150 10E	31
Lindy........t	10 0s	39 38E	5
Ling........r	32 0N	71 40E	21
Ling-tao......t	35 25N	104 15E	24
Lingan.......t	24 0N	103 10E	24
Lingon......t	52 31N	7 20E	17
Linköping.....t	58 28N	15 40E	16
Linlithgow..co	55 55N	3 35W	9
Linlithgow...t	55 58N	3 37W	9
Linnhe.......l	56 35N	5 30W	9
Linois........c	36 4s	137 40E	31
Linschoten..st	33 5N	135 0E	24
Linshoten...is	29 30N	129 30E	24
Linth Thal....r	46 56N	9 0E	13
Linth........r	47 3N	9 3E	13
Linton, W....t	55 45N	3 23W	9
Linyanti......t	18 10s	23 52E	5
Linz.........t	48 18N	14 18E	18
Lipari........i	38 30N	14 57E	15
Lipari.......is	38 35N	14 50E	15
Lipchani.....t	48 20N	26 58E	20
Lipetsk......t	52 45N	39 40E	19
Lippa........t	46 5N	21 40E	18
Lippe........r	51 38N	7 38E	17
LippeSchaumburg.....dist	51 55N	9 5E	17
Liptau.......t	49 5N	19 30E	18
Liptrap......c	38 55s	145 55E	31
Liria........t	39 37N	0 38W	14
Lisbon.......t	38 42N	9 10W	14
Lisburn......t	54 31N	6 3W	10
Lisburne.....c	69 5N	165 30W	6
Liscanor......t	52 56N	9 25W	10
Lisiansky....i	26 0N	174 0W	2
Liskeard.....t	50 27N	4 27W	8
Lismore......t	52 9N	7 55W	10
Lismore......i	56 30N	5 30W	9
Lisnaskea......t	54 15N	7 27W	10
Lissa.........t	51 51N	16 35E	17
Lissa.........i	43 4N	16 10E	18
Listerland...t	58 8N	6 35E	16
Listowel.....t	52 26N	9 29W	10
Lithang......t	30 25N	100 80E	24
Little Falls....	47 20N	68 20W	27
Lit. Hampton t	50 43N	0 32W	14
Little Immen r	47 15N	8 25E	13
Little........r	47 3N	67 45W	27
Little Rock....	34 45N	92 15W	28
Littleport....t	52 28N	0 18E	8
Livadia......t	38 26N	22 53E	20
Liverpool....t	33 55s	150 59E	31
Liverpool....t	44 2N	64 43W	27
Liverpool....t	53 25N	2 59W	6
LiverpoolCoast	71 0N	22 30W	6
Liverpool Plains......	31 0s	149 40E	31
Livorpool Ra mts	31 52s	150 80E	31
Liverpool.....r	12 10s	134 10E	30
Livingstono dist	32 30s	142 40E	31
Livni........t	52 28s	37 42E	19
Livno........t	43 46s	17 6E	20
Livonia.....dist	57 30s	26 0E	19
Lixuri........t	38 12s	20 26E	20
Lizard.......hd	49 58s	5 12W	6
Ljusne......r	62 0s	15 20E	16
Llanberris....t	53 6s	4 5W	8
Llandaff......t	51 30s	3 13W	8
Llandeilofawr t	51 53s	3 59W	8
Llandovery ..t	51 59s	3 48W	8
Llandudno....t	53 20s	3 50W	8
Llanelly.......t	51 41s	4 10W	8
Llanfyllin....t	52 46s	3 16W	8
Llangadock....t	51 55s	3 51W	8
Llangollen....t	52 58s	3 10W	6
Llanidloes....t	52 27s	3 32W	8
Llano Estucado......t	33 30N	102 30W	28
Llanrwst.....t	53 9N	3 47W	8
Llarenzo....pt	8 32N	83 47W	29
Lloret.........t	41 43N	2 54E	14
Lloyd........b	12 45s	143 25E	30
Lluchmayor...t	39 51N	2 57E	14
Lo, St.........t	49 6N	1 5W	11
Loa, De......r	21 25s	70 0W	7
Loango.......t	4 45s	11 50E	5
Loango......dist	2 5s	12 30E	5
Lob Nor......l	40 40s	89 0E	24
Lobasko......t	67 20s	52 15E	19
Lobau.........t	51 6s	14 40E	17
Lobster......b	49 42s	67 14W	27
Locarno......t	46 10s	8 47E	13
Lochaber.....t	56 58s	4 45W	9
Lochalsh...dist	57 20s	5 30W	9
Lochandaal..l	55 44s	6 24W	9
Lochem.......t	52 9s	6 25E	12
Loches.......t	47 7s	0 58E	11
Locheil.....dist	56 53s	5 10W	9
Lochlee......t	56 55s	2 55W	9
Lochmaben....t	55 8s	3 28W	9
Lochnagar..mt	56 58s	3 15W	9
Lochy........l	56 58s	5 0W	9
Lockerby.....t	55 7s	3 22W	9
Lockwood.....t	36 48s	144 10W	31
Locle, Le....t	47 3N	6 45W	13
Loddon.......r	35 50s	143 48W	31
Lodeve........t	43 42N	3 21W	11
Lodi..........t	45 19N	9 30W	15
Loetsch-thal ...	46 24N	7 48W	13
Löfanger.....t	64 26N	21 21W	16
Löfolen.......is	68 40N	15 40E	16
Lofsta........b	60 30N	17 39E	16
Logan......mt	48 54N	66 42W	27
Logansport...t	40 53N	86 23W	26
Lögde........r	63 50N	18 45E	16
Logon......dist	11 40N	14 20E	5
Logrosan....t	39 15N	5 18W	14
Loheia........t	15 45N	42 50E	25
L'Oignon.....r	47 18N	5 30E	11
Loir et Cher dep	47 30N	1 20E	11
Loir.........r	47 40N	0 0E	11
Loire......dep	45 45N	4 10E	11
Loiro Haute dep	45 5N	3 50E	11
Loire Inferre dep	47 22N	1 50W	11
Loire........r	47 10N	2 20W	11
Loiret.....dep	47 55N	2 20E	11
Loitsch.......t	46 0N	14 0E	18
Lokerin......t	51 7N	4 0E	12
Lombardy.dist	45 30N	9 30E	15
Lombek.......t	50 53N	4 7E	12
Lomme.......r	50 13N	5 0E	12
Lomond, Ben mt	29 58s	151 40E	31
Lomond, Ben mt	56 12N	4 37W	9
Lomond, Loch	56 10N	4 36W	9
Lomonds, W. and E.....mts	56 15N	3 12W	9
Londa.....dist	9 30s	25 0E	5
Londari......t	37 19N	22 10E	20
London......t	43 1N	81 18W	27
London......t	51 31N	0 5W	8
London....dist	36 25s	144 0E	31
London, N....t	39 35N	91 25W	28
London, N....t	41 22N	72 5W	28
Londonderry dist	54 50N	6 45W	10
Londonderry.t	55 0N	7 19W	10
Londonderry.i	55 0s	70 50W	7
Loneewarra....t	23 10N	73 38E	21
Long.........b	33 30N	78 45W	28
Long-gan.....t	32 20N	104 50E	24
Long.........i	44 0N	15 5E	18
Long.........i	40 45N	72 45W	28
Long.........i	47 12s	167 25E	32
Long.........i	44 18N	66 20W	27
Long.........l	56 13N	4 50W	9
Long Range mts	49 30N	57 30W	27
Long Stratton t	52 29N	1 13E	8
Longchamps..t	50 3N	5 40E	12
Longford....co	53 43N	7 45W	10
Longford.....t	53 44N	7 48W	10
Longtou......t	53 43N	2 47W	8
Longtown.....t	55 1N	2 58W	8
Longueil......t	45 31N	73 34W	27
Longwo......r	18 0s	27 40W	5
Longwood....t	36 55s	145 35W	31
Lons lo Saluier t	46 40N	5 25W	11
Loo-choo Group is	27 0N	129 0W	24
Loodiana.....t	30 58N	75 52W	21
Looe.........t	50 21N	4 26W	8
Lookerson Ra mts	42 15s	173 50E	32
Lookout......c	34 35N	76 24W	28
Loongan-foo..t	36 0N	113 20E	24
Loop.......hd	52 33N	9 56W	10
Looz.........t	50 48N	5 19E	12
Lopatka......c	50 50N	156 42E	4
Lopez........c	0 40s	8 40E	5
Lora.........r	30 30N	64 40E	22
Lorca.........t	37 44N	1 49W	14
Lorenzo, S....r	17 0s	56 45W	7
Loreuzo, San.c	1 0s	80 58W	7
Loreto......t	53 27N	13 37E	15
Loreto........t	4 7s	70 20W	7
L'Oricnt......t	47 44N	3 22W	11
Lormah.......t	31 2N	34 43E	26
Lorn, Firth of.	56 18N	5 50W	9
Lorrach.......t	47 37N	7 39E	17
Los Aligos...is	24 0N	115 30W	6
Los Angelos...t	34 10N	117 45W	28
Los, Isles de....	9 30N	13 50W	5
Los Lebos...is	24 40N	114 20W	6
Losset........t	55 26N	5 45W	9
Lossiemouth..t	57 43N	3 17W	9
Lostwithiel ..t	50 24N	4 39W	8
Lot.......dep	44 35N	1 50E	11
Lot et Saronne dep	44 20N	0 30E	11
Lot...........r	44 29N	1 25E	11
Lotbiniere....t	46 37N	71 59W	27
Loudeac......t	48 10N	2 45W	11
Loudon......t	47 0N	0 5E	11
Loughborough t	52 46N	1 12W	6
Loughrea....t	53 12N	8 35W	10
Loughrosbeg. b	54 46N	8 32W	10
Loughrosmore......b	54 47N	8 30W	10
Louhans.....t	46 26N	5 14E	11
Louis, Port....	20 0s	57 55E	5
Louis, Port....	16 50s	49 50E	5
Louis, St......t	38 38N	90 21W	28
Louis, St......i	16 0N	16 32W	5
Louis, St.....r	46 52N	92 22W	28
Louisburgh . t	53 46N	9 48W	10
Loulsiana..dist	31 0N	92 30W	28
Louisville......t	38 20N	85 45W	28
Loup, Du....r	46 35N	73 13W	27
Lourdes......t	43 4N	0 3W	11
Louth........t	53 22N	0 0W	8
Louth.......co	53 55N	6 25W	10
Louvain.......t	50 54N	4 41E	12
Louviers.....t	51 12N	1 12E	8
Lovatz.......t	43 9N	24 34E	20
Loviza........t	60 30N	26 20E	19
Lowell........t	42 41N	71 15W	28
Lowenberg...t	51 5N	15 36E	17
Lower.........l	41 12s	175 6E	32
Lower Egypt dist	27 30N	30 0E	25
Lower Franconia....dist	50 0N	10 0E	17
LowerKaseem dist	26 0N	43 0E	25
Lowestoft....t	52 29N	1 44E	8
Lowtherstown t	54 28N	7 33W	10
Loxa.........t	3 50s	79 45W	7
Loy, Ben....mt	56 22N	4 49W	9
Loyal........l	58 24N	4 18W	9
Lozere....dist	44 35N	3 30E	11
Lozere......mt	44 23N	3 55E	11
Luarca......t	43 30N	6 29W	14
Lubbeck......t	50 53N	4 48E	12
Lubbon.......t	51 57N	13 53E	17
Lübeck.......t	53 52N	10 42E	17
Lublin........t	51 18N	22 40E	19
Lubnaig.......l	56 16N	4 14W	9
Lucar, S.......t	37 30N	7 20W	14
Lucas, S......c	22 50N	109 50W	6
Lucca.........t	43 51N	10 30E	15
Luco.........b	54 45N	4 45W	8
Lucena.......t	37 30N	4 29W	14
Lucens.......t	46 42N	6 50E	13
Lucerne......t	47 5N	8 15E	13
Lüchow......t	52 58N	11 8E	17
Lückenwaldo t	52 4N	13 10E	13
Luckipoor....t	26 52N	88 55E	21
Lucknow.....t	26 50N	81 0E	21
Ludamar..dist	15 10N	9 30W	5
Ludd........r	53 31N	0 1W	8
Ludlow.......t	52 22N	2 42W	8
Ludooarce....t	26 42N	85 50W	21
Ludwig Canal	49 20N	11 20W	17
Ludwigsburg.t	48 53N	9 13W	13
Lucretia......c	21 10N	75 30W	29
Lufijij........r	6 0s	38 30E	5
Lug..........r	52 11N	2 42W	8
Lugano......t	46 0N	6 56E	15
Lugano, Do...l	45 58N	8 58E	13
Lugnaquilla mt	52 59N	6 27W	10
Lugo.......dist	43 0N	7 30W	14
Lugo.........t	44 24N	11 52E	15
Lui-chow......t	20 50N	110 10E	24
Luigo........r	9 0s	35 30E	5
Luikgestel....t	51 19N	5 20E	12
Luis Potosi...t	22 6N	101 2W	6
Luis Kobispo.t	35 25N	120 40W	28
Luis S., de la Vunta.....t	33 19s	65 52W	7
Lukoyanov...t	55 0N	44 30E	19
Luleä........t	65 40N	22 10E	16
Lunan.......t	56 39N	2 30W	9
Lund.........t	55 45N	13 10E	16
Lundy........i	51 10N	4 40W	8
Lune.........r	54 5N	2 40W	8
Lüneburg....t	53 15N	10 24E	17
Lupata Narrows f	16 0s	34 15E	5
Lupo........r	54 25N	17 25E	17
Lure.........t	47 40N	6 31E	11
Lurgan.......t	54 28N	6 20W	10
Lusk..........t	53 32N	6 10W	10
Luthern......r	47 6N	7 54E	13
Lutke........l	75 0N	60 0E	2
Luton........t	51 53N	0 25W	8
Lutry........t	46 30N	6 41E	13
Lutterworth...t	52 28N	1 12W	10
Lutzel.......r	47 26N	7 20E	13
Luxemburg..t	49 36N	6 7E	12
Luz..........t	42 50N	0 2W	11
Luzolfluh.....t	47 1N	7 41E	13
Luzern....dist	47 0N	6 5E	13
Luzern.......t	47 4N	8 18E	13
Luzern.......l	47 0N	8 28E	13
Luzon........i	16 0N	121 0E	4
Luzy.........t	46 48N	3 58E	11
Lybster......t	58 18N	8 17W	9
Lydda........t	31 56N	34 54E	26
Lyddoch......l	56 38N	4 40W	9
Lyell........mt	30 55s	142 5E	31
Lyell Ra..mts	41 30s	172 24E	32
Lym.........fd	56 40N	8 20E	16
Lyme Regis...t	50 43N	2 55W	8
Lymington...t	50 45N	1 31W	8
Lynchburg...t	37 26N	79 5W	28
Lynd........r	17 10s	143 5E	30
Lyngen......t	69 34N	19 50E	16
Lyngvar....fd	62 45N	6 50E	16
Lyon........t	45 40N	4 50E	11
Lyon........g	42 40N	5 0E	11
Lys..........r	51 0N	3 30E	12
Lyss.........t	47 4N	7 18E	13
Lytham......t	53 44N	2 58W	8
Lyttleton.....t	43 32s	172 48E	32

M

	Lat.	Lon.	Map.
Maan.........t	30 20N	35 55E	25
Maas.........r	51 56N	4 5E	12
Maaseyk......t	51 6N	5 48E	12
Maasluis......t	51 55N	4 15E	12
Maastricht....t	50 51N	5 50E	12
Mabruk.......t	21 22N	3 20W	5
M'Alister....r	37 55s	146 50E	31
M'Donnel Ra mts	23 55s	133 15E	
M'Farlane Cr..	30 55s	141 40E	16
M'Gillicuddy's			13
Reoks.......	52 5s	9 43W	03
M'Intyre.....r	29 48s	151 0E	31
M'Kinlay...mt	30 30s	139 17E	31
Macadam Ra mts	30 24s	121 5E	31
Macao........t	22 10N	113 30E	24
Macapa.......t	0 15N	50 45W	7
Macarska....t	43 19N	17 2E	18
Macarthur....r	15 50s	136 35E	30
Macassar...dist	5 10s	119 40E	4
Macassar.....t	5 6s	119 23E	4
Macassar...str	2 0s	118 0E	4
Macclesfield...t	53 15N	2 7W	8
Macdhui, Ben mt	57 3N	3 41W	9
Macdonald Peak........	28 45s	141 55E	31
Macduff......t	57 40N	2 30W	9
Maceio........t	9 35s	35 40W	7
Macerata.....t	43 18N	13 27E	15
Machada.....r	9 0s	61 30W	7
Machichaco...c	43 28N	2 40W	14
Machyulleth..t	52 35N	3 51W	8
Mackenzio....b	70 0N	136 0W	6
Mackenzie....r	67 30N	130 0W	6
Mackonzie....r	22 30s	149 50E	30
Mackenzie....r	23 20s	148 42E	30
MacleayPlains	27 50s	142 20E	31
Macleay......r	30 50s	152 30E	31
Macneah, Upper........i	54 18N	7 58W	10
Macon........t	46 17N	4 49W	11
Macon........t	32 50N	83 35W	28
Macowa......i	20 45N	37 18E	25
Macphorson..ft	67 0N	135 0W	6
Macpherson mt	31 0s	143 58E	31
Macquarrie dist	31 30s	152 30E	31
Macquarrie..cr	30 20s	147 30E	31
Macquarie....i	55 0s	158 30E	2
Macquario....l	33 3s	151 35E	31
Macroom.....t	51 54N	8 57W	10
Madagascar..i	19 0s	47 0E	5
Madal, El.....t	28 52N	31 5E	25
Madame......i	45 30N	60 55W	27
Madawaska...r	45 15N	77 25W	27
Maddy........l	57 37N	7 5W	9
Madeira.......i	32 40N	17 0W	5
Madeira......r	5 0s	60 0W	9
Madely.......t	52 55N	2 20W	8
Madison......t	43 10N	89 19W	28
Madison......t	38 47N	85 25W	28
Madras......t	13 8N	80 20E	21
Madre.........t	50 15s	75 5W	7
Madrid.......t	40 26N	3 39	14
Madura......t	9 50N	7810E	21

Place	Lat.	Lon.	Map.
Magadino *t*	46 8N	8 51E	13
Magadoxo *t*	2 5N	45 20E	5
Magaguadavie *t*	45 8N	66 49W	27
Magalhaens *str*	52 30S	68 40W	7
Magdala *t*	11 25N	39 15E	25
Magdala *t*	32 37N	35 22E	26
Magdalen *is*	47 25N	61 45W	27
Magdalen *r*	49 10N	65 20W	27
Magdalen *c*	49 14N	65 18W	27
Magdalena *r*	11 0N	74 50W	7
Magdelburg *t*	52 8N	11 39E	17
Magee *i*	54 50N	5 45W	10
Magenta *t*	45 26N	8 52E	15
Mageröe *i*	71 5N	25 40E	16
Maggia *t*	46 15N	8 40E	13
Maggiore Lago *l*	45 55N	8 40E	15
Maghera *t*	54 51N	6 40W	10
Magherafelt *t*	54 45N	6 36W	10
Magilligan *pt*	55 12N	6 57W	10
Maglai *t*	44 39N	18 16W	20
Magliano *t*	42 16N	12 52W	15
Magnet, E. *mt*	27 50S	116 50E	30
Magnet, W. *mt*	27 40S	118 0E	30
Magnetic Pole.	70 5N	96 50W	6
Magnitnaya *t*	53 33N	58 45E	19
Magnus, St. *b*	60 23N	1 30W	9
Maguindanao *l*	7 26N	125 0E	4
Mahaiconi *t*	6 36N	57 48W	29
Mahail *t*	18 59N	42 10E	25
Mahanaim *t*	32 17N	35 57E	26
Mahanuddy *r*	20 20N	86 50E	21
Mahass *dist*	20 15N	30 15E	25
Mahavelle Ganga *r*	8 0N	81 8E	21
Mahe *t*	11 40N	75 40E	21
Mahia *c*	39 6S	178 0E	32
Mahim *t*	19 40N	72 50E	21
Mahluja *l*	29 20N	53 0E	22
Mahon *pt*	39 53N	4 26E	14
Mahone *b*	44 30N	64 14W	27
Mahonga *t*	35 33S	146 20E	31
Maboor *t*	19 50N	77 58E	21
Mahrah *t*	16 30N	52 20E	25
Mahran *t*	35 0N	48 30E	22
Mahrenberg *t*	46 35N	15 15E	18
Maia *r*	55 0N	133 30E	4
Maidan *t*	34 20N	68 37E	22
Maidan *t*	33 38N	65 55E	22
Maidanpek *t*	44 23N	21 55E	20
Maidenhead *t*	51 34N	0 43W	8
Maidstone *t*	51 17N	0 32E	8
Maiduck *t*	18 5N	78 15E	21
Maimachen *t*	50 30N	106 20E	24
Maimana *t*	35 50N	64 40E	22
Main *r*	54 55N	6 20W	10
Main *r*	50 5N	8 35E	17
Main *r*	50 8N	11 15E	17
Maine *dist*	45 20N	69 0W	28
Maine et Loire *dep*	47 15N	0 30W	11
Maine *r*	52 10N	9 40W	10
Mainland *i*	60 20N	1 20W	9
Maire, Le Str. *t*	54 40S	64 40W	7
Maitland *t*	45 17N	63 30W	27
Maitland *t*	32 46S	151 35E	31
Majiko-sima *i*	24 45N	125 20E	24
Majuma *t*	31 31N	34 32E	21
Makallah *t*	14 40N	49 15E	25
Makorievskoe *t*	57 20N	44 0E	19
Makeddah *t*	31 35N	35 2E	26
Maketu *t*	37 42S	176 30E	32
Mako *t*	46 13N	20 27E	18
Mako-hinvu *is*	55 55S	175 10E	32
Makotu *t*	46 40N	109 0E	24
Makri *t*	40 51N	25 47E	20
Makri *t*	36 36N	29 12E	23
Makri *g*	36 35N	29 0E	23
Maku *t*	39 20N	45 42E	22
Mal Amir *t*	31 50N	50 9E	22
Mal *b*	48 33N	64 15W	27
Mal Strom	67 30N	12 10E	16
Mala *c*	7 30N	80 0W	7
Malabar Coast	12 0N	75 0E	21
Malacca *t*	2 10N	102 20E	4
Malacca *str*	4 0N	100 0E	4
Maladella *mt*	42 40N	0 40E	11
Malaga, V. Pta *t*	36 45N	4 8W	14
Malahide *t*	53 27N	6 9W	10
Malans *t*	46 58N	9 34E	13
Malapane *r*	50 35N	18 25E	17
Malaren *l*	59 30N	17 0E	16
Malatha *t*	31 15N	35 3E	26
Malatiah *t*	38 25N	38 27E	23
Malay Peninsula	5 30N	101 30E	4
Malcolm Atoll *i*	6 20N	72 40E	21
Maldah *t*	25 2N	88 10E	21
Maldive *is*	4 20N	73 20E	21
Maldon *t*	51 44N	0 41E	8
Maldonado *t*	34 55S	54 55W	7
Malebum *t*	28 30N	83 8E	21
Malgara *t*	40 53N	26 51E	20
Malgrat *t*	41 40N	2 47E	14
Malheur *l*	43 20N	119 0W	28
Malleray *t*	47 13N	7 16E	13
Malia *c*	36 27N	23 13E	20
Malin *hd*	55 22N	7 24W	10
Mallia *t*	21 15N	70 20E	21
Mallia *t*	23 0N	70 45E	21
Mallow *t*	52 8N	8 39W	10
Malmesbury *t*	51 35N	2 5W	8
Malmkoping *t*	59 10N	16 42E	16
Malmo *dist*	55 50N	13 10E	16
Malmo *t*	55 35N	12 58E	16
Malo, St. *t*	48 39N	2 1W	11
Malta *i*	35 50N	14 30E	15
Malton, New *t*	54 8N	0 47W	8
Malvern, Grt. *t*	52 6N	2 20W	8
Malvern Hills	52 5N	2 20W	8
Malwan *t*	16 7N	73 25E	21
Mam Soul *mt*	57 18N	5 8W	9
Mamern *t*	47 36N	8 54E	13
Mamers *t*	48 20N	0 23E	11
Mamore *r*	12 0S	65 12W	7
Man, Calf of *i*	54 2N	4 54W	8
Man *i*	54 15N	4 55W	8
Manaar *g*	8 50N	79 0E	21
Managour *t*	39 35N	3 15W	14
Managua *t*	12 5N	86 10W	29
Managua *l*	12 20N	86 15W	29
Manambatoo *t*	24 15S	47 20E	5
Manan, Grd. *i*	44 43N	66 49W	27
Mananzari *r*	21 5S	48 0E	5
Manasarower *l*	30 35N	81 30E	21
Manasseh *tribe*	32 22N	35 18E	26
Manasseh beyond Jordan *tribe*	32 45N	36 15E	26
Manatee *r*	27 25N	82 30W	28
Manawarakau *t*	40 0S	177 0E	32
Manawatu *r*	40 22S	175 30E	32
Mancha, La *dist*	38 57N	4 0W	14
Manche *dep*	49 0N	1 30W	11
Manchester *t*	43 14N	2 15W	8
Manchester *t*	53 29N	73 3W	28
Manchooria *dist*	44 30N	130 0E	24
Mandal *t*	58 2N	7 30E	16
Mandan, Ft. *t*	47 30N	101 0W	28
Mandavee *t*	22 50N	68 25E	21
Mandragon *t*	42 50N	2 30W	14
Manfaloot *t*	27 16N	31 0E	25
Manfoojeh *t*	24 35N	46 20E	25
Manfredonia *t*	41 39N	15 56E	15
Mangalia *t*	43 47N	28 35E	20
Mangalore *t*	12 50N	74 52E	21
Mangarera *t*	38 22S	178 22E	32
Mangarton *mt*	51 58N	9 28W	10
Mangawai *t*	36 6S	174 46E	32
Mangucira *l*	33 10S	52 40W	7
Mangungu *t*	35 12S	173 30E	32
Manice *r*	25 50S	32 15E	5
Manick Droog *t*	19 40S	79 10E	21
Manicouagon *r*	49 25S	68 30W	27
Manicouagon *pen*	49 7S	68 20W	27
Manila *t*	14 37S	120 58E	4
Manisa *t*	38 35S	27 24E	23
Manitoba *l*	51 0S	98 30W	6
Manitoulin, Gr *i*	45 50S	82 40W	27
Manitu, St. *t*	42 59S	107 10E	24
Mannet, Fort	37 45S	100 5W	28
Mannheim *t*	49 29S	8 29E	17
Manning *pt*	70 5S	143 0W	6
Manning *r*	31 52S	152 0E	31
Manor Hamilton *t*	54 18N	8 10W	10
Mans, Le *t*	47 59N	0 9E	11
Mansfield *t*	37 18S	146 18E	31
Mansfield *t*	53 9N	1 11W	8
Mantua *t*	45 9N	10 47E	15
Manuherikia *r*	45 10S	170 0E	32
Manukao Har.	37 4S	174 41E	32
Manzanares *t*	39 1N	3 22W	14
Manzanares *r*	40 25N	3 40W	14
Mao *t*	14 20N	15 10E	5
Mao Sin *t*	46 0N	124 40E	24
Maon *t*	31 25N	35 11E	26
Maraca *i*	2 0N	50 20W	7
Maracaibo *t*	10 38N	71 58W	7
Maracaibo, Lago de	9 30N	71 30W	7
Maraga *t*	37 20N	46 11E	22
Marajo *i*	0 30S	49 30W	7
Maranhao *dist*	6 0S	145 0W	7
Maranhao *t*	2 30S	144 10W	7
Maranoa *dist*	27 20S	49 20E	30
Maranoa *r*	27 0S	48 10E	30
Marard de Galles *c*	36 35S	139 56E	31
Marash *t*	37 35N	36 56E	23
Marash *dist*	38 0N	38 0E	23
Marathona *t*	38 10N	23 58E	20
Marathonisi *t*	36 45N	22 34E	20
Marbach *t*	46 51N	7 54E	13
Marburg *t*	50 49N	8 45E	17
Marburg *t*	46 34N	15 40E	18
Marcelin, St. *t*	45 8N	5 21E	11
March *t*	52 32N	0 5E	8
March *r*	49 42N	17 0E	18
Marche en Famene *t*	50 13N	5 21E	12
Marchena *t*	37 17N	5 27W	14
Marchin *t*	50 29N	5 16E	12
Marco, S. *c*	37 27N	13 0E	15
Marczaly *t*	46 35N	17 25E	18
Mardin *t*	37 20N	40 35E	23
Mardocho *t*	32 50N	36 36E	26
Maree *l*	57 40N	5 28W	9
Marengo *t*	44 53N	8 49E	15
Marennes *t*	45 45N	1 8W	11
Mareotis *i*	31 5N	30 0E	25
Margaret's *b*	44 31N	64 0W	27
Margarets, St. *r*	50 11N	66 45W	27
Margarie *t*	46 25N	61 10W	27
Margate *t*	51 23N	1 23E	8
Maria, S. *c*	34 40S	54 5W	7
Maria, S. de Leuea *c*	39 48N	18 24E	25
Maria, Sta. *pt*	14 40S	76 0W	7
Maria Theresiople *t*	46 5N	19 42E	18
Maria, or Ranga *c*	34 36S	172 48E	32
Maria Zell *t*	47 46N	15 20E	18
Mariampol *t*	49 2N	25 5E	18
Mariana *i*	17 0N	146 0E	4
Marianna *t*	20 25S	43 25W	7
Maria's Pass	48 40N	113 20W	28
Mariato *pt*	7 12N	81 0W	7
Maribo *t*	54 46N	11 31E	16
Marie, Ste. *i*	16 50S	49 50E	5
Mariembourg *t*	50 6N	4 30E	12
Marienbad *t*	50 0N	12 32E	18
Marienburg *t*	54 2N	19 2E	17
Marienwerder *t*	53 45N	18 56E	17
Marietta *t*	39 34N	81 20W	28
Marin, Le *t*	14 28N	60 53W	29
Marion *i*	47 20S	37 40E	2
Maritime Alps *mts*	44 15N	7 0E	15
Maritsa *r*	40 50N	26 10E	20
Mark *r*	51 39N	4 40E	12
Marken *i*	52 27N	5 8E	12
Market Bosworth	52 38N	1 23W	8
Market Deeping *t*	52 40N	0 18W	8
Market Drayton	52 54N	2 30W	8
Market Harborough	52 29N	0 55W	8
Market Hill *t*	54 18N	6 31W	10
Market Raisen *t*	53 23N	0 20W	8
Market Weighton *t*	53 50N	0 39W	8
Markinch *t*	56 12N	3 8W	9
Markolsheim *t*	48 10N	7 33W	11
Märksch Friedland	53 20N	16 7E	17
Marlborough *t*	51 26N	1 43W	8
Marlborough *dist*	41 50S	173 40E	32
Marlow *t*	51 35N	0 46W	8
Marmanade *t*	44 26N	0 12E	11
Marmolade *t*	46 25N	12 20E	15
Marmora, Sea of	40 45N	27 50E	20
Marmorice *t*	36 51N	28 20E	23
Märmäs *t*	60 52N	15 42E	16
Marne *dep*	48 55N	4 25E	11
Marne, Hauto *dep*	48 0N	5 20E	11
Marne *r*	48 57N	2 55E	11
Maroni *r*	5 40N	53 58W	7
Maronia *t*	40 54N	25 30E	20
Maroof *t*	31 30N	66 52E	22
Marook, El *t*	19 14N	33 5E	25
Maros *r*	46 5N	20 52E	18
Maros *t*	46 30N	24 35E	18
Marquesas *is*	9 0S	140 0W	2
Marquette *t*	46 39N	87 30W	28
Marra Jeb. *mt*	13 50N	26 20E	25
Marrab *t*	35 41N	36 44E	23
Marsala *t*	37 49N	12 26E	15
Marseille *t*	43 16N	5 23E	11
Marshall *is*	10 0N	170 0E	4
Marsica Novo *t*	40 19N	15 46E	15
Marta Santa *t*	11 15N	74 20W	7
Martaban *t*	16 40N	97 35E	4
Martaban *g*	15 40N	97 0E	4
Martelange *t*	49 50N	5 43E	12
Martha *c*	13 50S	12 35E	5
Martha's Vineyard	41 20N	70 35W	28
Martigny *t*	46 5N	7 4E	13
Martin *b*	44 26S	167 55E	32
Martin, S *t*	40 22N	4 24W	14
Martin, St. *t*	46 35N	6 52E	13
Martin, St. *t*	45 33N	73 52W	27
Martinsbruck	46 52N	10 27E	13
Martolo Marian *t*	10 48N	38 14E	25
Martos *t*	37 40N	3 55W	14
Marulan *t*	34 41S	150 3E	31
Mary, St. *b*	46 50N	53 50W	27
Mary, St. *c*	25 45S	45 0E	5
Mary, St., Falls	46 30N	84 12W	27
Maryborough *t*	53 2N	7 18W	10
Maryborough *t*	25 0S	153 30E	30
Maryland *dist*	39 15N	77 0W	28
Maryport *t*	54 43N	3 30W	8
Mary's Hope *t*	6 5N	57 2W	29
Mary's, St. *t*	43 9N	79 25W	27
Mary's, St *b*	44 20N	66 10W	27
Mary's, St. *l*	55 28N	3 14W	4
Mary's, St. *r*	46 30N	84 30W	27
Marysville *t*	39 15N	121 25W	28
Mas-a-fuera *i*	33 45S	81 0W	7
Masada Sebheh *t*	31 16N	35 25E	26
Masaya *t*	12 0N	86 25W	29
Masham *t*	54 14N	1 38W	8
Masi *t*	69 30N	23 0E	16
Masiko *t*	13 40S	24 30E	5
Masina *i*	13 30N	5 40W	5
Mask *l*	53 38N	9 20W	10
Maskinonge *r*	46 20N	73 25W	27
Mason *b*	46 52S	167 42E	32
Massa *t*	44 2N	10 8E	15
Massachusetts *b*	42 22N	70 45W	28
Massangano *t*	9 35S	14 40E	5
Massena *t*	11 55N	15 30E	5
Massowah *i*	15 40N	39 31E	25
Mastang *t*	29 15N	85 40E	21
Mastura *t*	23 0N	39 0E	25
Masulipatam *t*	16 15N	81 12E	21
Matagorda *t*	28 40N	96 0W	28
Matakana *har*	36 22S	174 50E	32
Matala *c*	34 55N	24 55E	20
Matamoros *t*	25 33N	97 30W	6
Matamoroso *t*	26 0N	97 30W	28
Matapan *c*	36 23N	22 30E	20
Matapediac *r*	48 10N	67 10W	27
Matapediac *l*	48 30N	67 35W	27
Matara *t*	27 56S	62 23W	7
Matarah *t*	23 41N	58 45E	25
Mataua *i*	47 50N	153 10E	4
Mataura *r*	46 10S	168 50E	32
Matawin *r*	46 50N	73 35W	27
Matchedash *b*	44 55N	80 5W	27
Matchin *t*	45 13N	28 6E	20
Matebeli *dist*	19 10S	27 30E	5
Mateo San *t*	40 25N	0 10E	14
Matera *t*	40 38N	16 37E	15
Matias, San *u*	41 40S	63 40W	7
Matina *t*	10 5N	83 20W	29
Matlock *t*	53 8N	1 33W	8
Matt *t*	46 57N	9 9E	13
Mattamma *t*	13 25N	35 35E	25
Matterhorn *mt*	45 58N	7 38E	15
Mattmark See *l*	46 2N	7 57E	13
Matto Grosso *dist*	13 0S	55 0W	7
Matura *t*	5 58N	80 36E	21
Mauberge *t*	50 15N	3 58E	11
Mauchline *t*	55 31N	4 23W	9
Mauer *t*	54 10N	21 40E	17
Maule *r*	35 20S	72 10W	7
Mauleon *t*	43 10N	1 0W	11
Maunga-tamva *mt*	35 8S	173 25E	32
Maura, Sta. *t*	38 50N	20 43E	20
Mauriac *t*	45 14N	2 23E	11
Maurice, St. *t*	46 13N	7 0E	13
Maurice, St. *r*	46 24N	72 45W	27
Mauritius *i*	20 10S	58 0E	5
Maurizio, Porto *t*	43 52N	7 59E	15
Maushij *t*	13 45N	43 20E	25
Mavora *l*	45 14S	168 17E	32
Maxillones *b*	23 0S	70 30W	7
Maxweltown *t*	55 12N	3 52W	9
May *c*	39 8N	74 45W	28
Mayamba *t*	3 30S	10 50E	5
Maybole *t*	55 51N	4 42W	9
Mayenfeld *t*	47 1N	9 31E	13
Mayenne *t*	48 18N	0 40W	11
Mayenne *dep*	48 10N	0 40W	11
Mayenne *r*	47 45N	0 45W	11
Maynooth *t*	53 23N	6 35W	10
Mayo *co*	53 55N	9 10W	10
Mayobamba *t*	6 30S	77 20W	7
Mayor *i*	37 5N	6 10W	14
Mayor *i*	37 18S	176 15E	32
Mayorga *t*	42 9N	5 12W	14
Mayotta *i*	12 45S	45 10E	5
Mazamet *t*	43 30N	2 24E	11
Mazanderan *dist*	36 20N	52 0E	22
Mazathan *t*	23 15N	106 20W	6
Mazavamba *t*	12 20S	32 12E	5
Mazurang, or Massurung *r*	5 10N	60 30W	7
Mazzara *t*	37 40N	12 35E	15
Mealasbahl Hill	58 4N	7 3W	9
Mealfouroony *mt*	57 16N	4 35W	9
Meander *r*	37 30N	27 15E	23
Meaux *t*	48 58N	2 52E	11

	Lat.	Lon.	Map.
Meath.......co	53 38N	6 35W	10
Mecca.......t	21 20N	40 10E	25
Mechlin......t	51 2N	4 30E	12
Mecklenburg .t	53 50N	11 28E	17
Medaba ......t	31 42N	35 52E	26
Medellin......t	38 52N	5 58W	14
Medellin ......t	6 7N	75 40W	7
Medgyes......t	46 9N	24 23E	18
Modina.......t	24 54N	39 50E	25
Medina, Del Campo......t	41 20N	4 54W	14
Medina, De R. Seco.......t	41 53N	5 4W	14
Medina, Sidonia........t	36 26N	5 56W	14
Medinet el Faioum .....t	29 24N	30 52E	25
Medoka........t	42 51N	21 50E	20
Medway .....pt	44 6N	64 35W	27
Medway.......r	51 12N	0 20E	8
Meer Ali......t	33 50N	62 15E	22
Meerane ......t	50 51N	12 28E	17
Meerkhan Tana ....t	25 27N	67 59E	22
Meorpoor .....t	25 35N	68 15E	21
Meoruj ....t	16 54N	74 35E	21
Meerut ....t	29 0N	77 40E	21
Meganatawan r	45 45N	80 10W	27
Megantic l	45 30N	70 50W	27
Megen ....t	51 50N	5 34E	12
Megen.........t	47 3N	8 22E	13
Megido.........t	32 35N	35 12E	26
Mehada.......t	44 55N	22 25E	18
Mehallet........t	31 0N	31 8E	25
Mehidpoor ...t	23 30N	75 45E	21
Meifaah.......t	14 0N	47 40E	25
Meilen ....t	47 17N	8 38E	13
Meillorie ......t	46 24N	6 43E	13
Meinan.........r	16 30N	100 0E	4
Meiningen.....t	50 35N	10 30E	17
Mekon ....r	10 0N	106 30E	4
Mekran ....dist	26 0N	62 0E	22
Mel ....fd	66 39N	13 20E	16
Melada.........i	44 15N	14 50E	18
Melassa.......t	37 17N	27 49E	23
Melawi.........t	27 42N	30 52E	25
Melbourne....t	37 45S	144 58E	31
Melcombe Regis ......t	50 37N	2 25W	8
Meldrum, Old .t	57 21N	2 20W	9
Meleda i	42 43N	17 35E	18
Melfi..........t	40 59N	15 40E	15
Melgaso.........t	42 8N	8 15W	14
Melichan .....t	39 27N	40 30E	23
Melick ....t	51 10N	6 0E	12
Melides ......t	38 9N	8 45W	14
Melilla.......t	35 15N	2 59W	5
Melinda, Port..t	3 8S	40 10E	5
Melle.........t	46 10N	0 10W	11
Mellingen.....t	47 25N	8 19E	13
Melrose........t	55 35N	2 44W	9
Melton Mowbray ....t	52 45N	0 52W	8
Melun..........t	48 31N	2 40E	11
Melvich......t	58 33N	3 55W	9
Melvich.......b	58 34N	3 54W	9
Melville.......b	75 20N	63 0W	6
Melville i	75 30N	111 0W	6
Molville.......i	17 30S	142 30E	30
Melville....pen	68 0N	84 0W	6
Melville.....sd	73 30N	105 0W	6
Melvin.........l	54 25N	8 10W	10
Membig ....t	36 31N	37 56E	23
Memel.........t	55 11N	21 9E	17
Memphis ....t	35 6N	90 7W	28
Memphis Ruins	29 52N	31 13E	25
Menai.....str	53 8N	4 20W	8
Monakib Jeb mts	22 0N	46 30E	25
Mende ....t	44 30N	3 31E	11
Mendip Hills...	51 15N	2 43W	8
Mendocino.....c	40 30N	124 12W	28
Mendocino.....t	39 21N	123 45W	28
Mendoza.......t	32 50S	69 2W	7
Mendoza .....r	32 20S	68 52W	7
Mendrisio....t	45 52N	8 59E	13
Menehould, St.t	49 5N	4 55E	11
Menin.........t	50 49N	3 7E	12
Menindee.. dist	32 20S	141 30E	31
Menjil........t	36 36N	49 25E	22
Menkili ......t	27 57N	51 30E	22
Menouf.......t	30 29N	30 56E	25
Menzaleh l	31 15N	32 0E	25
Meppel ....t	52 41N	6 11E	12
Meppen.......t	52 41N	7 20E	17
Mequinoz ....t	33 59N	5 30W	5
Meran.........t	46 40N	11 10E	18
Meraweho....t	18 29N	31 46E	25
Morbes ....t	50 20N	4 11E	12
Mercara.......t	12 20N	75 50E	21
Mercedos .....t	33 12S	57 58W	7
Mercury......b	36 45S	175 45E	32
Mercury .....is	39 35S	175 55E	32
Mercy.........c	64 55N	64 40W	6
Mergen Khoten t	49 20N	120 10E	24

	Lat.	Lon.	Map.
Mergui Arch...	12 25N	98 10E	4
Merida ....t	21 0N	89 38W	6
Merida........t	8 15N	70 52W	7
Merik........t	38 46N	43 8E	23
Merirn.......l	33 0S	53 0W	7
Merion ....t	37 0S	145 42E	31
Merioneth...co	53 0N	3 40W	8
Moroe.........i	16 0N	34 30E	25
Meroe Pyramids	16 48N	33 43E	25
Meroo.........t	35 26S	150 28E	31
Merrima......t	32 10S	150 25E	31
Mersch.......t	49 44N	6 7E	12
Merse......dist	55 42N	2 20W	9
Merseburg....t	51 21N	12 0E	17
Mersoy ......r	53 25N	2 25W	8
Mersiwan....t	40 50N	35 38E	23
Merthyr Tydvil	51 45N	3 22W	8
Mertola ......t	37 40N	7 39W	14
Merutchak...t	35 52N	62 48E	22
Merve.........t	37 30N	62 4E	22
Meseritsch, Gr, t	49 21N	15 59E	18
Meseritz......t	52 25N	15 36E	17
Meshed ......t	36 15N	59 30E	22
Meshed Ali..t	32 0N	44 20E	25
Meshed Hussein.........t	32 30N	44 1E	23
Mesileh, W...r	15 30N	50 40E	25
Meskeb......t	25 10N	41 45E	25
Mesolonghi...t	38 22N	21 27E	20
Messara......r	35 2N	24 55E	20
Messina.......t	38 13N	15 33E	15
Messina.....str	38 0N	15 35E	15
Meta.........r	6 15N	70 30W	7
Metemmeh, El t	16 38N	33 18E	25
Metis ....t	48 40N	68 5W	27
Metis, B. Gd..	48 39N	68 8W	27
Metz.........t	49 7N	6 15E	11
Meurthe ...dep	48 35N	6 30E	11
Meurthe......r	48 25N	6 50E	11
Meuse......dep	49 0N	5 25E	11
Mexiana......i	0 0N	49 30W	7
Mexico........g	25 0N	90 0W	28
Mexico....dist	20 0N	99 0W	6
Mexico, New dist	35 0N	112 0W	28
Meyringen....t	46 43N	8 11E	13
Mezene.......t	65 55N	44 30E	19
Mezieres......t	49 45N	4 44E	11
Mezö Tur ....t	47 2N	20 40E	18
Mhow.........t	22 35N	75 50E	21
Mhye.........r	23 10N	73 35E	21
Miako.........t	35 0N	135 40E	24
Miana.........t	37 20N	47 29E	22
Mias.........r	55 20N	64 0E	4
Miava........t	48 45N	17 33E	18
Michaelovsk..t	63 5N	161 30W	6
Michel, St....t	46 52N	70 51W	27
Michel, St ...mt	48 38N	1 32W	41
Michigan City	41 45N	86 52W	28
Michmash.....t	31 53N	35 17E	26
Middelstum ..t	53 21N	6 39E	12
Middleburg...t	51 30N	3 38E	12
Middlesborough	54 35N	1 13W	8
Middlesex...co	51 30N	0 15W	8
Middleton.....t	53 33N	2 13W	8
Middleton....t	51 54N	8 10W	10
Middlewich ...t	53 11N	2 28W	10
Midhurst ......t	50 59N	0 45W	8
Midia........t	41 36N	28 5E	20
Midnapoor....t	22 30N	87 28E	31
Mieres........t	43 0N	5 50W	14
Miezel........r	52 40N	14 40E	17
Miguel, S.....t	37 30N	25 30W	5
Miguel, S.....i	34 0N	120 20W	26
Miguel, San ..t	13 30N	88 0W	29
Miguelon, Gr .i	47 0N	56 10W	27
Miguelon, Lit.i	46 50N	56 10W	27
Miholacz .....t	45 45N	18 10E	18
Mijanabad....t	36 39N	57 28E	22
Mijankal, Pen.	37 5N	53 50E	22
Mikolajow....t	49 34N	24 5E	18
Milan.........t	31 23N	93 47W	28
Milan ....t	45 27N	9 10E	15
Milanje.....mt	16 0S	35 30E	5
Milazzo......c	38 16N	15 13E	15
Milbrook.....t	44 8N	78 21W	27
Milfontes, De.t	37 41N	8 45W	14
Milford.......t	51 43N	5 2W	3
Milford ......t	55 5N	7 42W	10
Milford Haven	51 42N	5 5W	8
Milh, El......t	34 6N	43 17E	28
Milhau........t	44 7N	3 8E	11
Milhr........g	31 45N	23 15E	23
Milis.........t	40 2N	8 29E	15
Milk Haven...t	54 27N	8 29W	8
Milk ....r	48 32N	109 0W	28
Milkovatz....t	43 26N	23 15E	20
Milla Atoll....i	6 10N	73 10E	21
Millares.......t	39 10N	0 53W	14
Mille-vaches pt	48 33N	69 9W	27
Milledgeville..t	33 6N	83 15W	28
Millport.......t	55 45N	4 56W	9

	Lat.	Lon.	Map.
Millstreet ....t	52 3N	9 4W	10
Millwaukee ..t	43 5N	88 0W	28
Milnathort....t	56 13N	3 25W	9
Milton........t	43 29N	79 54W	27
Milton......sd	44 33S	167 45E	31
Miltown Malby t	52 51N	9 24W	10
Min-kiang ....r	28 40N	104 50E	24
Minab.........t	27 8N	57 7E	22
Minas Basin...	45 20N	64 10W	27
Minas.....chan	45 15N	64 50W	27
Minas Gerais dist	18 0S	43 0W	7
Minas Novas..t	17 35S	42 32W	7
Minch, Lit.....	57 30N	6 50W	9
Minch, Tho....	58 5N	5 55W	9
Mincio.......r	45 20N	10 4E	15
Mincio ....r	45 6N	10 55E	18
Mindanao....i	7 40N	124 40E	4
Minden ......t	52 18N	8 55E	17
Mindora Sea....	8 0N	120 0E	4
Mindoro.......i	13 0N	121 10E	4
Mine.........hd	51 59N	7 35W	10
Mingan.......is	50 10N	64 0W	27
Minge ....r	54 55N	21 25W	17
Minglanilla...t	39 34N	1 40W	14
Mingalay.....i	56 49N	7 35W	9
Minho........r	41 52N	8 50W	14
Miniak ....dist	32 20N	100 0E	24
Minicoy......t	8 10N	73 12E	21
Minieh........t	28 5N	30 46E	25
Minna........t	22 45N	57 40E	25
Minnesota. dist	45 37N	96 0W	28
Minsk .....dist	53 20N	28 0E	19
Minsk........t	54 0N	27 38E	19
Minusinsk....t	53 55N	91 0E	4
Mira..........t	40 29N	8 42W	14
Mirabello Castel.........t	35 13N	25 46E	20
Mirador......t	6 50S	47 8W	7
Miraflores ....t	25 20S	63 41W	7
Miramichi.....l	46 26N	67 3W	27
Miramichi....r	46 35N	66 50W	27
Miranda ......t	41 44N	6 14W	14
Miranda, de Ebro........t	42 42N	2 59W	14
Mirandella....t	41 40N	7 11W	14
Miraude.......t	43 30N	0 25E	11
Mirecourt....t	48 17N	6 10E	11
Mirik..........c	19 20N	16 15W	5
Miromiro...mt	42 22S	172 50E	32
Miropole......t	51 5N	35 35E	19
Mirta ....t	26 40N	74 2E	21
Mirzapore.....t	25 9N	82 38E	21
Miscou i	47 57N	64 30E	27
Misenat......t	14 50N	49 55E	25
Miskoler......t	48 6N	20 48E	18
Misocco.......t	45 23N	9 12E	13
Misratah Ras.c	32 30N	15 10E	15
Mississippi...r	29 0N	89 30W	28
Mississippi dist	33 0N	89 37W	28
Missouri....dist	38 0N	92 45W	28
Missouri......r	39 15N	93 0W	28
Missouri, Lit..r	47 0N	103 0W	28
Mistra ....t	37 4N	22 23E	20
Mistretta......t	37 59N	14 22E	15
Mitau ....t	56 42N	23 45E	19
Mitchell....dist	35 5S	146 55E	31
Mitchell.......r	37 30S	147 22E	31
Mitchell ......r	29 50S	152 10E	31
Mitchell.......r	16 0S	142 30E	30
Mitchell......t	36 46S	145 1E	31
Mitchellstown t	52 16N	8 17W	10
Mithim Kote..t	29 0N	70 30E	21
Mito ....t	36 32N	140 30E	24
Mitrovitz ....t	44 59N	19 39E	18
Mitrovitz.....t	42 44N	20 58E	20
Mita Mita.....r	36 20S	147 20E	31
Mittel Rhein..r	46 38N	8 47E	13
Mitylene .....t	39 7N	26 34E	20
Mitylene......i	39 10N	26 15E	20
Miyanduab...t	36 55N	46 5E	22
Mizen ......hd	51 27N	9 50W	10
Mizen.......hd	52 51N	6 3W	10
Mizpeh ......t	31 50N	35 11E	26
Mjosen.......l	60 40N	11 10E	16
Moah.......dist	31 15N	35 46E	26
Moama.......t	36 2S	144 50E	31
Moate........t	53 23N	7 42W	10
Mohile ....t	30 43N	88 6W	28
Mocha ....t	13 20N	43 20E	25
Mocha........i	38 20S	74 0W	7
Modena.......t	44 38N	10 56E	15
Modica ......t	36 52N	14 46E	15
Modigliana...t	44 10N	11 46E	15
Moeletivoe....t	19 14N	80 48E	21
Moen.........i	54 55N	12 20E	16
Moeraki ......b	45 23S	170 56E	32
Moerbeke.....t	51 11N	3 57E	12
Moerdijk .....t	51 42N	4 39E	12
Moffat........t	55 19N	3 28W	9
Mogador .....t	31 31N	9 41W	5
Mogente ......t	38 43N	0 50W	14
Mogilev......t	53 55N	30 25E	19
Mogilev ...dist	54 0N	30 0E	19
Mogistan..dist	26 50N	57 10E	22

	Lat.	Lon.	Map.
Moguer......t	37 13N	6 49W	14
Mogur........r	9 45N	38 0E	25
Mohacs........t	45 59N	18 40E	18
Mohave.......t	34 10N	114 10W	28
Mobave ......r	33 35N	117 45W	28
Moidart ...dist	56 51N	5 40W	9
Moihow......t	25 0N	121 0E	24
Moilah........t	27 40N	35 30E	25
Moines, Des...t	41 38N	93 41W	28
Moira ....r	44 15N	77 26W	27
Moissac ......t	44 5N	1 6E	11
Mojgurh......t	29 5N	72 10E	21
Mokau ....b	38 40S	174 40E	32
Mokrat.......i	19 18N	33 15E	25
Moks.........t	38 2N	42 45E	23
Mokshansk...t	53 30N	44 35E	19
Molara i	40 53N	9 42E	15
Mold..........t	53 10N	3 9W	8
Moldau........r	49 50N	14 22E	18
Moldavia....dist	46 30N	28 0E	18
Molde.........t	62 45N	7 5E	16
Moldivia.....r	47 0N	26 48E	20
Mole.........r	51 2N	0 25W	8
Molebsk.......t	57 22N	58 2E	19
Molfetta.......t	41 13N	16 39E	15
Molina de Aragon.........	40 58N	1 48W	14
Molla Saladi...t	39 35N	42 48E	23
Mollis.........t	47 5N	9 3E	13
Molroy........t	29 50N	150 30E	24
Molton, S.....t	51 1N	3 50W	8
Molucca......is	0 0	129 0E	4
Molyneux ....r	45 50S	169 30E	32
Mombaza......t	4 5S	39 30E	5
Momignies ....t	50 1N	4 10E	12
Mompox ......t	9 14N	74 30W	7
Monach.......is	57 38N	7 38W	9
Monaco.......t	43 44N	7 25E	11
Monagh Sea mts	57 8N	4 10W	9
Monaghan....t	54 15N	6 58W	10
Monaghan ..co	54 8N	6 55W	10
Monar.........l	57 26N	5 4W	9
Monas........r	26 30N	91 0E	21
Monassir ..dist	19 0N	32 30E	25
Monasterevin.t	53 8N	7 3W	10
Monasterio....t	38 2N	6 18W	14
Monastir ......t	35 45N	10 46E	5
Monawai.......l	45 50S	167 28E	32
Moncão ....t	42 3N	8 26W	8
Mönch ....t	46 34N	7 59E	13
Moncorvo.....t	40 55N	6 50W	14
Mondovi.......t	44 22N	7 49E	15
Monemvasia..t	36 24N	23 4E	20
Moneroo Plains	36 20S	149 0E	31
Moneymore ..t	54 41N	6 40W	10
Monfia i	7 50S	39 45E	5
Monforte de Lemes .....t	42 34N	7 28W	14
Mongolia..dist	45 0N	105 0E	24
Monickendam t	52 27N	5 3E	12
Monkey .....pt	11 30N	83 40W	29
Monkey ....pt	9 40N	82 40W	29
Monmouth....t	51 49N	2 42W	8
Monmouth..co	51 45N	3 0W	8
Monnow .....r	51 53N	2 47W	8
Monomatapa dist	16 10S	31 30E	5
Monongahela.t	40 15N	80 0W	28
Monopoli .....t	40 57N	17 20E	15
Monovar .....t	38 25N	0 40W	14
Monrovia.....t	6 14N	10 50W	5
Mons ....t	50 27N	3 57E	11
Monsaras.....t	38 26N	7 13W	14
Monsteras......t	57 8N	16 22E	16
Montague ....sd	14 45S	125 27E	30
Montague....i	36 20S	150 12E	31
Montaigu.....t	50 59N	4 57E	12
Montalban.....t	39 57N	4 22W	14
Montalieno....t	43 4N	11 25E	13
Montalegre...t	41 49N	8 0W	14
Montarches ..t	39 3N	6 5W	14
Montargris ...t	48 0N	2 45E	11
Montauban....t	44 2N	1 20E	11
Montbard.....t	47 38N	4 28E	11
Montbelliard..t	47 30N	6 50E	11
Montblanch ..t	41 24N	1 9E	14
Montbrison ...t	45 36N	4 5E	11
Montcormet..t	49 42N	4 1E	11
Montdauphin.t	44 40N	6 40E	11
Montdidier....t	49 39N	2 34E	11
Monte Christi t	19 55N	71 40W	29
Monte Christi r	19 49N	71 10W	29
Monte Christo i	42 20N	10 21E	15
Monte Leone..t	38 45N	16 5E	15
Monte Rosa ..t	14 10N	85 20W	29
Monte Santo, Di c	40 5N	9 44E	15
Monte Santo..g	40 10N	24 0E	20
Monteagle..dist	33 40S	148 20E	91
Montefrio .....t	37 10N	4 0W	14
Montelimart...t	44 34N	4 44E	11
Montemagno..t	44 59N	8 20E	15
Montemolin...t	38 10N	6 10W	14
Montemoro..t	38 43N	8 2W	14
Montemore ..t	40 12N	8 40W	14
Montenegro dist	42 30N	19 10E	20

	Lat.	Lon.	Map.
Monterey......t	25 40N	100 20W	6
Montery ......t	36 37N	121 45W	28
Montery......b	36 45N	121 50W	28
Montezuma ..t	31 22N	86 33W	28
Montfort......t	48 7N	2 0W	11
Montgomery..t	52 34N	3 8W	8
Montgomery..t	32 24N	86 20W	28
Montgomery co	52 35N	3 30W	8
Montgomery.is	27 0N	127 55E	24
Monthey......t	46 15N	6 57E	13
Monticello....t	31 34N	90 10W	28
Montiglio ....t	45 4N	8 5E	13
Montijo ....t	38 53N	6 30W	14
Montlucon ....t	46 20N	2 40E	11
Montmedy ....t	49 30N	5 22E	11
Montmoreau..t	45 20N	0 9E	11
Montmorency r	47 5N	71 10W	27
Montmorillon t	46 22N	0 52E	11
Montoro......t	38 2N	4 19W	14
Montpelier.....t	44 21N	72 30W	28
Montpelier....t	43 35N	3 52E	11
Montreal .....t	45 30N	73 39W	27
Montreal i	67 45N	95 0W	6
Montreal......r	47 15N	79 45W	27
Montreal.......t	50 29N	1 50E	11
Montreux....t	46 26N	6 55E	13
Montrose. ...t	56 42N	2 28W	9
Monts, Pt. De..	49 18N	67 23W	27
Montuosa....i	7 28N	82 15W	29
Monzon.......t	41 45N	0 12E	14
Moodgul......t	16 5N	76 30E	21
Moodhull......t	16 22N	75 20E	21
Moodkee .....t	30 50N	74 55E	21
Mook ....t	51 45N	5 53E	12
Mookden......t	42 10N	123 40E	24
Mookr.........t	32 6N	65 35E	22
Mooleanee....r	25 15N	61 50E	22
Mooltan.......t	30 18N	71 30E	21
Mooni ....r	28 30S	149 5E	31
Moonuk......t	29 50N	75 55E	21
Moore.........b	52 41N	9 40W	10
Moore.........r	31 5S	115 55E	30
Moorfoot Hills	55 45N	3 5W	9
Moorshedabad t	24 10N	88 20E	21
Moortown.....t	18 5N	76 28W	29
Moorunde.....t	34 20S	139 40E	31
Moose ....r	50 50N	82 0W	6
Moosehead...l	45 37N	69 37W	28
Moosh.... dist	38 48N	41 36E	23
Mooshakee...t	33 15N	68 3E	22
Moquegua.....t	17 10S	70 55W	7
Mor...........t	15 40N	43 2E	25
Mora ....t	61 2N	14 33E	16
Moradabad...t	28 50N	78 45E	21
Morar........l	56 57N	5 40W	9
Morat........l	46 55N	7 5E	13
Morat........t	46 55N	7 6E	13
Moratalla ....t	38 22N	1 56W	14
Morava......r	44 15N	21 8E	18
Morava......r	43 34N	21 0E	20
Moravia....dist	49 20N	16 40E	18
Morbegno....t	46 8N	9 34E	15
Morbihan...dep	47 50N	2 30W	11
More, Ben..mt	56 58N	6 15W	9
More, Ben..mt	58 7N	4 57W	9
More, Ben....	56 26N	6 0W	9
More, Ben..mt	41 53S	174 3E	32
More l	58 18N	8 53W	9
Morecambe..b	54 5N	3 0W	8
Morella ......t	40 36N	0 3W	14
Moreton......t	51 58N	1 41W	8
Moretou......b	27 20S	153 18E	31
Moreton......c	27 5S	153 26E	31
Morgan......t	29 32S	151 22E	31
Morges.......t	46 31N	6 20E	13
Moriz, S.......t	46 30N	9 50E	13
Morlaix......t	48 32N	3 50W	11
Mornington dist	38 10S	145 15E	31
Mornington ..i	16 30S	139 30E	30
Moron.......t	37 6N	5 30W	14
Morpeth......t	55 10N	1 40W	8
Morpeth......t	32 49S	151 35E	31
Morphon.....b	35 10N	32 50E	23
Morreale......t	38 5N	13 16E	15
Morrisburg...t	44 53N	75 15W	27
Morshansk...t	53 30N	41 50E	19
Mortagne.....t	48 30N	0 38E	11
Mortain.......t	48 35N	0 59W	11
Morte.........b	13 30S	52 0W	7
Morven Cairn mt	57 6N	3 6W	9
Morven.....mt	58 15N	8 40W	9
Morvern...dist	56 35N	5 42W	9
Mosbach......t	49 21N	9 9W	17
Moscow ....t	55 40N	37 40E	19
Moscow....dist	55 50N	37 0E	19
Mosdok......t	43 15N	44 30W	19
Moseira, Ras.c	17 10N	55 20W	25
Moselrah.....i	20 30N	58 55W	25
Moselle.....dep	49 10N	6 20W	11
Moselle......r	49 15N	6 15W	11
Moselle......r	48 36N	6 0W	17
Mosha........t	11 24N	37 58W	25
Moshambi Ridge....mts	11 0N	19 0W	5

	Lat.	Lon.	Map.
Moshan......t	42 0N	129 5W	24
Mosi.......dist	12 0N	0 40W	5
Moskenaes....t	67 52N	12 38E	16
Moskva........r	55 30N	36 30E	19
Moslah ....t	23 0N	41 0E	25
Mosquito...dist	13 30N	84 10W	29
Mosquito.....b	60 30N	77 0W	6
Moss ....t	59 30N	10 40E	16
Mossamedes dist	15 15S	13 10E	5
Mossamedes..t	15 5S	11 30E	5
Mossel ....b	34 5S	22 20E	5
Mostar........t	43 23N	17 59E	20
Mosul.........t	36 20N	43 10E	23
Mosyr ....t	53 0N	29 0E	19
Mota ....t	11 0N	37 50E	25
Motagua......r	15 30N	88 30W	29
Motakawa....pt	37 33S	178 20E	32
Motanie Ra mts	31 20S	142 30E	31
Motherwell....t	55 48N	4 0W	9
Motiti..........i	37 35S	176 25E	31
Motilla del Palancar....t	39 40N	2 1W	14
Motril ....t	36 36N	3 32W	14
Motru..........t	44 32N	23 30E	20
Mottling.......t	45 40N	15 20E	18
Moucboir......t	21 0N	70 40W	29
Moudon........t	46 41N	6 48E	13
Moughir.......t	25 20N	86 25E	21
Moulins.......t	46 34N	3 20E	11
Moulmein.....t	16 10N	98 0E	4
Mountmellick t	53 7N	7 20W	10
Mountrath....t	53 0N	7 28W	10
Mount's ......b	50 8N	5 30W	8
Moura ....t	38 5N	7 21W	14
Mourão ......t	38 24N	7 10W	14
Mourne l	54 45N	7 53W	10
Mourne....mts	54 10N	6 0W	10
Mourzouk....t	25 55N	14 0E	5
Mouse.........r	49 35N	103 0W	28
Mouseron......t	50 45N	3 12E	12
Moushadir...mt	28 50N	60 0E	22
Mout.........t	36 37N	33 20E	23
Moutier ......t	47 16N	7 22E	13
Moutiers.......t	45 29N	6 30E	11
Mouton Port....	43 56N	64 50W	27
Moville.........t	55 11N	7 2W	10
Mowaka .....r	39 10S	177 10E	32
Moy ....t	54 27N	6 42W	10
Moy ....r	54 3N	9 8W	10
Moyazet.......t	21 20N	43 0E	25
Moynalty......t	53 47N	6 52W	10
Mozambique dist	15 0S	39 30E	5
Mozambique chan	17 0S	42 0E	5
Mozambique Port........	15 0S	40 40E	5
Mozatlan...dist	23 20N	106 30W	5
Mozufferpoor t	26 8N	85 35E	21
Msene ....t	4 30S	31 50E	5
Msta ....r	58 0N	34 30E	19
Mtzensk ....t	53 20N	36 35E	19
Mualitch.......t	40 12N	28 22E	23
Muanza.......t	2 40S	33 15E	5
Mubulan......t	45 20N	110 30E	24
Much Wenlock t	52 35N	2 34W	8
Muchajar Hills	48 0N	59 0E	4
Muck i	56 51N	6 12W	9
Muckish .....t	55 6N	8 3W	10
Mudurli.......t	40 32N	31 22E	23
Mugen ....t	43 0N	93 40E	24
Mühleberg....t	46 57N	7 16E	13
Mublonbadi...r	45 35N	23 36E	18
Mühlhausen...t	51 12N	40 26E	17
Mühlheim.....t	51 25N	6 53E	17
Mühliberg....t	51 26N	13 14E	17
Muiden........t	52 20N	5 5E	12
Muilrea......mt	53 38N	9 49W	10
Muirkirk .....t	55 31N	4 6W	9
Mukdesha..dist	3 15N	44 30E	5
Muketu ......t	37 42S	176 30E	32
Muktul ....t	16 30N	77 30E	21
Mula ....t	38 0N	1 32W	14
Muldgee......t	32 40S	149 35E	31
Mulgrave.... i	10 5S	142 10E	30
Mülhausen....t	47 45N	7 21E	11
Mulkern.......r	52 39N	8 30W	10
Mull ....dist	56 27N	5 57W	9
Mull ....hd	59 23N	2 54W	9
Mull of Cantyre........	55 19N	5 48W	9
Mull, Ross of...	56 20N	6 5W	9
Mull ....sd	56 33N	5 55W	9
Mull of Oe....c	55 35N	6 21W	9
Mullingar....t	53 32N	7 20W	10
Mulroy.......b	55 12N	7 45W	10
Munahpaud..t	8 20N	78 5E	21
Munapoor.....t	17 30N	75 25E	21
Mundlaisir....t	22 15N	75 48E	21
Muneepoor...r	23 30N	94 0E	21
Mungasht.....t	31 25N	50 15E	22
Munich ....t	48 8N	11 35E	17
Munkacz......t	48 26N	22 45E	18
Munsoreah...t	33 43N	44 30E	23
Münstor......t	51 58N	7 39E	17

	Lat.	Lon.	Map.
Munster.......t	47 12N	8 11E	13
Muonio.......r	68 4N	23 40E	16
Muotta.......t	46 59N	8 45E	13
Muotta.......r	46 59N	8 43E	13
Mur...........r	46 37N	16 10E	18
Murad, Su....r	38 40N	40 0E	23
Muranyalla...t	48 50N	20 10E	18
Muran ....t	47 7N	14 10E	18
Murat.........t	45 7N	2 55E	11
Murchison....t	37 15S	145 12E	31
Murchison...mt	26 25S	116 30E	30
Murchison ..mt	24 20S	150 46E	30
Murchison....r	27 30S	115 0E	30
Muret.........t	43 29N	1 20E	11
Murgbab .....t	30 20N	53 23E	22
Murghab.....r	30 45N	53 0E	22
Muri ....t	46 55N	7 29E	13
Muritz........l	53 25N	12 40E	17
Murom.......t	55 30N	42 0E	19
Muros.........t	42 48N	9 5W	14
Murray ....dist	35 10S	149 20E	31
Murray....dist	36 40S	146 20E	31
Murray ......b	47 38N	70 8W	27
Murray ......r	34 40S	139 40E	31
Murray, Mtlo.r	32 30S	115 45E	30
Murrumbidgee dist	35 20S	145 40E	31
Murtschenstok t	47 4N	9 9E	13
Murin Ussa ..r	35 30N	93 45E	24
Muscat ....t	23 40N	58 50E	25
Muscatine,City	41 30N	91 13W	28
Muscleton.....t	32 18S	150 58E	31
Mushinga Ra. mts	13 0S	32 30E	5
Muskan......t	51 33N	14 44E	17
Muskerry i	53 16N	9 49W	10
Muskoka l	45 3N	49 35W	27
Muskoka ....r	45 2N	79 25W	27
Musselburgh..t	55 56N	3 3W	9
Mussendom..c	26 20N	56 14E	22
Mussendom..t	26 25N	56 40E	22
Musseyib.....t	32 45N	44 19E	23
Mustang......i	27 50N	97 5W	28
Muthra.......t	27 35N	77 42E	21
Mutthorn.....t	46 32N	8 25E	13
Muttou i	52 49N	9 32W	10
Muzufurnugur t	29 30N	77 45E	21
Myall.........l	32 28S	152 25E	31
Mykoni i	37 26N	25 25E	20
Mynpooree...t	27 15N	79 2E	21
Myslenice....t	49 48N	19 56E	18
Mysore ....t	12 17N	76 40E	21
Mysore....dist	13 30N	77 0E	21

N

	Lat.	Lon.	Map.
Naarden......t	52 18N	5 10E	12
Nabend......t	27 20N	52 50E	22
Nabend, Rud.r	27 20N	53 20E	22
Nabulus ......t	32 20N	35 15E	23
Nachitshewan t	47 18N	39 32E	19
Nackol ....t	54 9N	17 42E	17
Nacogdochoz.t	31 39N	94 43W	28
Nafels.........t	47 6N	9 2E	13
Nagasaki ....t	32 46N	129 53E	24
Nagor........t	25 23N	61 21E	22
Nagotna......t	18 33N	73 10E	21
Nagour.......t	27 15N	73 50E	21
Nagpoor......t	21 10N	79 10E	21
Naguolhuapi..l	41 0S	71 50W	7
Naguldinny..t	15 52N	77 35E	21
Nagy Enjed..t	46 20N	23 40E	18
Nagy Karoly..t	47 40N	22 30E	18
Nagy Koros..t	47 10N	19 50E	18
Nagy Kumanien........t	47 20N	20 50E	18
Nain..........t	32 37N	35 22E	26
Nain..........t	33 0N	53 17E	22
Nain..........t	56 40N	62 0W	6
Nairn........t	57 35N	3 52W	9
Nairn.......co	57 30N	3 50W	9
Nairn, Pt. of Co	57 13N	4 22W	9
Nairn........r	57 24N	4 10W	9
Najera ....t	42 26N	2 42W	14
Nakhiloo.....t	26 50N	53 35E	22
Nakhitchevan t	39 12N	45 25E	22
Nakhodeh.....t	36 51N	45 22E	22
Nakskov .....t	54 50N	11 10E	16
Nalon.........r	43 30N	6 0W	14
Namaqualand, Gr..........	26 0S	17 30E	5
Namaqualand, Litt........	29 10S	18 0E	5
Namculdroog t	11 15N	78 15E	21
Namquan..har	27 20N	120 20E	24
Namsen ......r	64 50N	13 0E	16
Namslau .....t	51 4N	17 43E	17
Namur........t	50 29N	4 51E	12
Namur....dist	50 15N	4 50E	12
Nan-kang.....t	29 30N	115 45E	24
Nan-ling...mts	26 0N	110 0E	24
Nan-ngan.....t	25 30N	114 10E	24

	Lat.	Lon.	Map.
Nan-Shan..mts	38 25N	97 0E	24
Nan-yang....t	33 5N	112 52E	24
Nan-yong foo.t	25 12N	114 10E	24
Nancy ....t	48 40N	6 12E	11
Nandair.......t	19 10N	77 20E	21
Nandrin ......t	50 30N	5 25E	12
Nan-king ....t	32 3N	118 15E	24
Nantes ....t	47 11N	1 35W	11
Nantua ......t	46 8N	5 40E	11
Nantucket ...i	41 20N	70 5W	28
Nantwich......t	53 4N	2 31W	8
Nao, La C. de.t	38 45N	0 12E	14
Napanee......t	44 14N	77 2W	27
Napean......b	35 40S	137 50E	31
Napf ....t	47 2N	7 55E	13
Napier ......r	39 30S	176 55E	32
Napier ....dist	31 40S	149 40E	31
Naples ......g	40 40N	14 10E	15
Naples........t	40 50N	14 16E	15
Napo.........r	3 20S	73 30W	7
Napoleon ....t	33 48N	91 7E	28
Napoleon Vendee ....t	46 39N	1 26W	11
Napoleonville t	48 4N	2 59E	11
Naran.........t	46 50N	116 30E	24
Narbeth.......t	51 48N	4 44W	8
Narbonne.....t	43 10N	3 0E	11
Narenta .....r	43 15N	17 55E	20
Nariel.........t	15 10S	22 50E	5
Narim.........r	48 30N	84 0E	4
Narinda .....b	14 30S	47 10E	5
Narkenby....t	66 59N	22 45E	16
Narni.........t	42 29N	12 29E	15
Narnulla..... t	21 22N	77 5E	21
Naroo........r	26 30N	68 50E	21
Narran ......r	29 20S	147 55E	31
Narran Swamp	29 48S	147 30E	31
Narrigo......t	35 0S	150 12E	31
Narva.........t	59 30N	28 20E	19
Narwar ......t	25 40N	77 57E	21
Naseby.......t	52 25N	1 1W	8
Nash ....pt	51 24N	3 34W	8
Nashville ....t	36 15N	86 46W	28
Nassau ......t	50 19N	7 48E	17
Nassau.......t	5 52N	55 41W	7
Nassau ......b	55 20S	67 20W	7
Nassick.......t	19 52N	73 55E	21
Nasterton.....t	40 58S	175 38E	32
Nastvig ......t	65 37N	12 25E	16
Natal.........t	5 40S	35 20W	7
Natal.......dist	29 0S	34 0E	5
Natal, Port...t	29 45S	30 40E	5
Natashquan.pt	50 10N	61 55W	27
Natashquan ..r	50 10N	61 50W	27
Natchez.......t	31 32N	91 24W	28
Naters........t	46 20N	8 1E	13
Natbore.......t	26 20N	87 10E	21
Natividad.....t	12 10S	47 5W	7
Natra........t	63 15N	18 28E	16
Natuna.......is	4 0N	108 0E	4
Naturaliste chan	25 20S	113 0E	30
Nauen........t	52 30N	13 0E	17
Naumburg....t	51 10N	11 48E	17
Naundoorbar.t	21 20N	74 20E	21
Nauplia......t	37 34N	22 49E	20
Nauplia......g	37 20N	22 56E	20
Nauta ....t	4 37S	73 50W	7
Nauvoo.......t	40 33N	91 22W	28
Navan ....t	53 38N	6 40W	10
Navalcarnero t	40 18N	4 0W	14
Navalmora...t	39 52N	5 32W	14
Navarin.......i	55 0S	67 30W	7
Navarino or Neokastro..t	36 54N	21 42E	20
Navasa.......i	18 25N	75 0W	29
Naver.........l	58 15N	4 25W	9
Navia de Swana......t	43 1N	7 0W	14
Navia.........r	43 20N	6 40W	14
Navidad Bank	20 0N	68 45W	29
Nawa ....t	26 0N	127 50E	24
Naxia........t	37 6N	25 24E	20
Naxia i	37 5N	25 30E	20
Nazaire, S....t	47 15N	2 35W	11
Nazareth ....t	32 43N	35 19E	26
Naze, The c	51 53N	1 15E	8
Neagh Lough..	54 36N	6 25W	10
Neale ....r	27 56N	136 34E	31
Neath ....t	51 40N	3 48W	8
Nebo ....mt	31 44N	35 46E	26
Nebraska...dist	43 0N	100 45W	28
Nebraska ....t	40 58N	98 7W	28
Nebraska.....r	41 0N	98 0W	28
Neckar ......r	49 25N	8 40E	17
Nedenaes....t	59 0N	7 40E	16
Needles.......c	50 40N	1 34W	8
Neemburg ....t	27 10S	57 10W	7
Neemuch ....t	24 20N	74 55E	21
Neethe, Gr...r	51 9N	5 5E	12
Nefood ....dist	25 30N	43 30E	25
Negapatam ..t	10 45N	79 55E	21
Negombo ....t	7 12N	79 49E	21
Negrais......c	16 10N	94 12E	4
Negro ....r	32 30S	57 50W	7
Negro.........r	40 50S	73 20W	7

	Lat.	Lon.	Map.
Negro........*r*	33 0s	56 30w	7
Negropont....*i*	38 26n	23 37e	20
Nehavend.....*t*	34 5n	48 30e	22
Nehbendan....*t*	32 39n	58 45e	22
Nehimabad ...*t*	28 59n	58 45e	22
Neidenburg ..*t*	53 22n	20 29e	17
Neilgberry Hills.........	11 30n	76 50n	21
Neisse ....*t*	50 29n	17 21e	18
Neisse........*r*	52 0n	14 43e	17
Neisse ....*r*	50 35n	17 28e	17
Nejran ....*t*	17 35n	44 55e	25
Nejrau Wady *t*	17 40n	44 30e	25
Nellicondah...*t*	17 5n	79 15e	21
Nellore.......*t*	14 30n	80 2e	21
Nelson........*t*	41 15s	173 18e	32
Nelson ....*c*	38 21s	141 30e	31
Nelson......*mt*	50 50n	116 0w	6
Nelson, Port...*t*	57 20n	92 30w	6
Nelson.......*r*	56 50n	94 0w	6
Nen ....*r*	52 15n	0 45w	6
Nenagh......*t*	52 51n	8 19w	10
Neosho.......*l*	36 22n	95 15w	28
Neots, St .....*t*	52 14n	0 15w	8
Nepal.....*dist*	28 0n	84 0w	21
Nephin ....*mt*	54 3n	9 17w	10
Nephin Beg *mt*	54 2n	9 33w	10
Nepi ....*t*	42 15n	13 19e	15
Neptune.....*is*	35 15s	136 3e	31
Nerac ....*t*	44 7n	0 21e	11
Nerbuddah ..*r*	22 20n	76 30e	21
Ness ....*l*	57 15n	4 30w	9
Ness ....*r*	57 26n	4 16w	9
Nestved ......*t*	55 14n	11 46e	16
Nesvij ....*t*	53 18n	26 40e	19
Netz ....*r*	52 45n	15 35e	17
Neuberg......*t*	47 59n	15 35e	17
Neudorf.......*t*	44 57n	20 47e	18
Noufchateau..*t*	48 20n	5 44e	11
Neufchateau..*t*	49 51n	5 26e	12
Neufchatel ...*t*	49 45n	1 26e	11
Neufchatel ..*t*	46 59n	6 56e	13
Neufchatel *dist*	47 0n	6 50e	13
Neufchatel ...*l*	46 53n	6 55e	13
Neuhaus .....*t*	49 9n	15 0e	18
Neuhousel ....*t*	48 0n	18 10e	18
Neumark .....*t*	53 26n	19 35e	17
Neumünster...*t*	54 5n	10 0e	17
Neunkirch....*t*	47 41n	8 29e	13
Neusalz......*t*	51 46n	15 44e	17
Neuse ....*r*	35 0n	76 45w	28
Neusiedl......*t*	47 55n	16 50e	18
Neusiedlar See	47 45n	16 45e	18
Neusohl.......*t*	48 45n	19 10e	18
Neuss ....*t*	51 12n	6 40e	17
Neustadt......*t*	54 7n	10 49e	17
Neustadt .....*t*	52 30n	9 27e	17
Neustadt.....*t*	50 50n	9 7e	17
Neustadt .....*t*	54 36n	18 13e	17
Neustädt .....*t*	45 49n	15 14e	18
Neutra ....*t*	48 19n	18 4e	18
Neutra........*r*	47 53n	18 5e	18
Neuvoville....*t*	47 4n	7 6e	13
Neuwied......*t*	50 25n	7 28e	17
Neuzen........*t*	51 21n	3 50e	12
Neva ....*r*	59 50n	30 30e	19
Nevada City..	39 20n	120 55w	28
Neve ....*t*	32 55n	36 2e	26
Nevele ....*t*	51 3n	3 33e	12
Nevers ......*t*	46 59n	3 10e	11
Nevesiny.....*t*	43 15n	18 22e	15
Nevin.........*t*	52 57n	4 30w	8
Nevis, Ben..*mt*	56 49n	5 0w	9
Nevis, Ben. .*mt*	41 30s	173 10e	32
Nevis.........*l*	57 0n	5 35w	9
Nevrekop....*t*	41 35n	23 50e	20
New Archangel.........*t*	57 10n	135 20w	6
New Castle...*t*	47 1n	65 34w	27
NewCumnock *t*	55 23n	4 11w	9
New Dublin..*t*	44 18n	64 18w	27
New Haven..*t*	41 22n	72 54w	28
New Jersey...*st*	40 0n	74 40w	28
New Madrid..*t*	36 30n	89 30w	28
New Market..*t*	44 2n	79 81w	27
New ....*r*	46 25s	168 20e	32
Newark.......*t*	53 4n	0 47w	8
Newark ......*t*	41 0n	74 9w	28
Newbridge...*t*	53 11n	6 17w	10
Newhurg ....*t*	57 19n	1 59w	9
Newhurg ....*t*	56 21n	3 15w	9
Newburg ....*t*	41 25n	74 0w	28
Newburg ....*t*	51 24n	1 18w	8
Newcastle.....*t*	54 59n	1 35w	8
Newcastle.....*t*	32 57s	151 42e	31
Newcastle..*dist*	44 5n	78 15w	27
Newcastle Emlyn .....*t*	52 2n	4 28w	8
Newcastle-under-Line....	53 1n	2 14w	8
Newenham ..*c*	58 20n	161 40w	5
Newfoundland *dist*	48 20n	58 30w	27
Newhaven....*t*	50 47n	0 2e	8
Newmarket..*t*	52 13n	9 0w	10
Newmarket..*t*	52 15n	0 24e	8

	Lat.	Lon.	Map.
Newmills ....*t*	55 36n	4 20w	9
Newport......*t*	50 42n	1 16w	8
Newport......*t*	52 1n	4 50w	6
Newport ......*t*	51 35n	2 59w	8
Newport Pagnel..........*t*	52 5n	0 42w	8
Newry.........*t*	54 11n	6 22w	10
Newry.........*r*	54 8n	6 10w	10
Newton......*t*	52 31n	3 15w	6
Newton Ards.*t*	54 40n	5 40w	10
Newton Hamilton ....*t*	54 11n	6 32w	10
Newton Stewart.........*t*	54 57n	4 29w	9
Nezibo........*t*	31 37n	35 1e	26
Ngami.........*l*	20 30n	23 0e	5
Ngan-chun...*t*	26 10n	106 0e	24
Ngan-king....*t*	30 30n	116 30e	24
Nganlo.......*t*	31 12n	112 45e	24
Ngan-si-fan..*t*	40 25n	96 30e	24
Niagara......*t*	43 14n	79 6w	27
Niagara Falls.	43 5n	79 3w	27
Niagara, Fort.	43 15n	79 4w	27
Niagara.......*r*	43 12n	79 4w	27
Nicaragua .*dist*	12 0n	65 0w	29
Nicaragua.....*l*	11 30n	85 20w	29
Nicaria.......*i*	37 35n	26 10e	20
Nicastro......*t*	39 1n	16 19e	15
Nice..........*t*	43 42n	7 16e	11
Nicholson..*dist*	33 30s	145 10e	31
Nicholson.....*r*	17 30s	139 20e	30
Nicobar......*is*	8 0n	93 30e	4
Nicolas, St....*t*	51 9n	4 9e	12
Nicolas, S....*i*	33 15n	119 26w	28
Nicolet ......*r*	46 10n	72 30w	27
Nicopoli......*t*	43 40n	24 51e	20
Nicosia.......*t*	37 42n	14 25e	15
Nicosia.......*t*	35 10n	33 23e	23
Nicotera......*t*	38 32n	15 56e	15
Nicoya ....*t*	10 6n	85 15w	29
Nicoya.......*g*	9 45n	84 45w	29
Nidau.........*t*	47 7n	7 15e	13
Nidd.........*r*	54 9n	1 45w	6
Nidje ....*mt*	40 55n	21 50e	20
Niejin.........*t*	51 5n	31 50e	19
Niemen ....*r*	55 8n	22 0e	19
Niemen.......*r*	53 30n	25 0e	19
Niers.........*r*	51 43n	5 57e	12
Nieska ....*t*	51 27n	13 19e	17
Nieuport......*t*	51 9n	2 46e	12
Nieuwpoort ..*t*	51 57n	4 53e	12
Nieuwveld..*mt*	32 10s	22 50e	5
Nievre ....*dep*	47 8n	3 40e	11
Nigdeh ....*t*	37 49n	34 50e	23
Nigg ....*t*	57 43n	4 0w	9
Nijar ....*t*	36 45n	2 12w	14
Nijkerk.......*t*	52 13n	5 30e	12
Nijmejen......*t*	51 51n	5 52e	12
Nikolaev......*t*	47 0n	32 0e	19
Nikolaiken,...*t*	53 50n	21 34e	17
Nikoloevsk...*t*	52 50n	141 25e	4
Nikolshurg...*t*	48 48n	16 38e	18
Nikolsk......*t*	59 22n	45 35e	19
Niksar........*t*	40 35n	37 5e	23
Nile ....*r*	29 15n	31 15e	25
Nimhour-dzung *t*	29 5n	95 50e	24
Nimrin.......*t*	31 55n	35 39e	23
Nimrod.......*t*	37 19n	91 25w	28
Nimrud.......*t*	36 0n	43 20e	23
Nine Degrees *chan*	9 0n	72 30e	21
Nineveh, Ruins	36 20n	43 20e	23
Ning-hai......*t*	40 0n	119 50e	24
Ning-hia-ouei *t*	36 22n	106 30e	24
Ning-panouei.*t*	28 35n	102 30e	24
Ning-po......*t*	29 50n	121 30e	24
Ning-yuan....*t*	43 50n	82 50e	24
Ningoota .....*t*	44 25n	129 59e	24
Ningyuenchoo *t*	40 35n	120 35e	24
Ninians, St.. *t*	56 6n	3 55w	9
Ninove.......*t*	50 50n	4 1e	12
Nio ....*i*	36 44n	25 20e	20
Niobrarah.. .*r*	42 23n	99 22w	28
Niort.........*t*	47 17n	0 28w	11
Nipe..........*b*	20 40n	75 55w	29
Niphon.......*i*	36 0n	136 0e	24
Nipigon.......*r*	49 20n	68 40w	6
Nipisighit.....*b*	47 45n	65 30w	27
Nipisiguit.....*r*	47 22n	66 10w	27
Nipissing.....*l*	46 15n	80 0w	27
Nirmul.......*t*	19 7n	78 20e	21
Nisa..........*t*	37 50n	58 25e	22
Nisi..........*t*	37 3n	22 1e	20
Nislhin.......*t*	37 0n	41 10e	23
Nismes.......*t*	43 50n	4 20e	11
Nissa.........*t*	43 26n	22 0e	20
Nissa ....*r*	57 10n	13 20e	16
Nith..........*r*	54 59n	3 35w	9
Nitheroy .....*t*	22 50s	43 20w	7
Nithsdale..*dist*	55 15n	3 45w	9
Nives.........*t*	49 54n	5 37e	12
Nizampatam..*t*	15 55n	80 50e	21
Nizam's Dom. *dist*	18 30n	78 30e	21

	Lat.	Lon.	Map.
Nizzuwah....*t*	23 0n	57 27e	25
Njurunda....*r*	62 25n	16 40e	16
Nob..........*t*	31 51n	35 3e	26
Nocera ....*t*	40 43n	14 37e	15
Nogal.........*t*	8 40n	48 0e	5
Nogent sur Lein ....*t*	48 27n	3 35e	11
Noirmont ....*t*	47 13n	6 57e	13
Noirmoutier...*t*	47 0n	2 19w	11
Nokouev.....*t*	68 25n	38 30e	19
Nola.........*t*	40 56n	14 34e	15
Noli..........*t*	44 11n	8 24e	15
Nollye ....*t*	23 5n	75 22e	21
Nona..........*t*	44 14n	15 12e	18
Nontron.......*t*	45 30n	0 40e	11
Nooshki ......*t*	29 40n	65 11e	22
Nootka ......*sd*	49 40n	126 40w	6
Nora ....*t*	59 33n	15 3e	16
Nord ......*dep*	50 30n	3 0e	11
Nord, Du....*r*	45 42n	74 10w	27
Nordhanse.. .*t*	51 30n	10 50e	17
Nordheim....*t*	51 42n	9 59e	17
Nordkyn......*t*	71 6n	27 30e	16
Nordland.....*t*	67 0n	15 0e	16
Nordlingen...*t*	48 51n	10 30e	17
Nordmaling..*t*	63 39n	19 25e	16
Nore..........*r*	52 21n	6 59w	10
Norfolk ....*t*	36 51n	76 10w	28
Norfolk......*co*	52 40n	0 55e	8
Norfolk......*i*	29 0s	168 50e	4
Normanby.*dist*	38 0s	141 30e	31
Norköping....*t*	58 38n	16 10e	16
Norrland ..*dist*	66 0n	19 0e	16
Norr Skar.....*i*	63 15n	22 20e	16
Norte ....*c*	1 40n	49 45w	7
North.........*c*	47 2n	60 25w	27
North.........*c*	71 12n	25 40e	16
North Chan...	47 10n	70 35w	27
North Lined...*l*	60 30n	99 0w	6
North......*mts*	45 0n	65 0w	27
North or New Ulster.......*i*	38 0s	176 0e	32
North or Otou *c*	34 22s	173 0e	32
North ......*pt*	47 3n	64 0w	27
North Sylt....*i*	54 40n	8 10e	17
Northallerton *t*	54 19n	1 23w	8
Northampton *t*	52 15n	0 54w	8
Northampton *co*	52 25n	0 45w	8
Northumberland,.....*dist*	33 5s	151 12e	31
Northumberland ....*c*	38 2s	140 39e	31
Northumberland ......*co*	55 15n	2 0w	8
Northumberland.......*str*	46 10n	64 0w	27
Northwich ...*t*	53 15n	2 31w	8
Norton.......*sd*	63 30n	163 0w	6
Norwich......*t*	52 37n	1 18e	8
Nosirogawa...*r*	40 18n	140 10e	24
Noss ....*c*	58 28n	3 3w	9
Nossi Be......*i*	13 25s	48 10e	5
Noto ....*t*	36 54n	15 3e	15
Noto ....*t*	37 10n	137 0e	24
Notre Dame ..*b*	49 40n	55 30w	27
Nottingham ...*t*	52 56n	1 8w	8
Nottingham .*co*	53 10n	1 0w	8
Nounivak....*i*	60 0n	166 0w	6
Nourse.......*r*	17 30s	13 30e	5
Nouvelle, La..*t*	43 1n	3 1e	11
Nova Scotia *dist*	44 50n	64 10w	27
Nova Zembla.*i*	74 30n	60 0e	19
Novara ......*t*	45 25n	8 37e	15
Novelda ......*t*	38 25n	0 46w	14
Novgorod.....*t*	42 40n	130 40e	24
Novgorod....*t*	58 35n	51 10e	19
Novgorod..*dist*	59 0n	35 0e	19
Novgorod, N..*t*	56 20n	44 15e	19
Novgorod Nijnei.....*dist*	56 0n	45 0e	19
Novi..........*t*	45 4n	16 25e	20
Novi...........*t*	44 44n	8 47e	15
Novobredo ...*t*	42 30n	21 35e	20
Novoredondo.*t*	11 15s	13 50e	5
Novorosusk...*t*	44 47n	37 45e	19
Nowabat ......*t*	23 0n	32 46e	25
Nowaguddy ..*t*	20 30n	82 12e	21
Nowgong ....*t*	26 25n	92 55e	21
Noya ....*t*	42 53n	8 54w	14
Noyon........*t*	49 33n	3 0e	11
Nuces ....*r*	28 30n	99 30w	28
Nuevo.......*g*	42 40s	64 30w	7
Nugger ......*t*	13 50n	75 10e	21
Nugget ......*pt*	46 30s	169 55e	31
Nuka.......*mt*	41 15n	48 0e	19
Nules ....*t*	39 51n	0 10w	14
Null...........*t*	29 30n	69 20e	22
Numansdorp.*t*	51 44n	4 28e	12
Nun ....*c*	28 50n	11 0w	5
Nundle.......*t*	31 28s	151 2e	31
Nuneaton......*t*	52 31n	1 27w	8
Nunez ....*r*	10 40n	14 40w	5
Nungu........*t*	11 37n	0 50e	5
Nuoro ....*t*	40 20n	9 20e	15

	Lat.	Lon.	Map.
Nurd ....*t*	27 52n	67 1e	22
Nuri ....*t*	18 29n	31 52e	25
Nurmanshir *dist*	28 50n	58 20e	22
Nürnberg ....*t*	49 26n	11 5e	17
Nursingpoor...*t*	22 52n	79 12e	21
Nursipatam..*t*	17 40n	82 45e	21
Nushapoor....*t*	36 10n	58 49e	22
Nusserabad..*t*	24 45n	90 15e	21
Nusserabad..*t*	21 0n	75 42e	21
Nust..........*l*	68 30n	31 10e	19
Nuyts ....*pt*	35 3s	116 40e	30
Nyassa ....*l*	13 20s	34 20e	5
Nyborg........*t*	55 19n	10 49e	16
Nyffi..........*t*	9 15n	6 20e	5
Nyiregyhaza..*t*	47 56n	21 44e	13
Nykjöbing ...*t*	54 46n	11 52e	16
Nyköping ....*t*	58 50n	17 0e	16
Nyon ....*t*	46 23n	6 14e	13
Nyslot ....*t*	61 40n	24 30e	19

O

	Lat.	Lon.	Map.
Oajaca ....*t*	17 8n	96 42w	6
Oakham ......*t*	52 40n	0 43w	8
Oakhampton..*t*	50 44n	3 59w	8
Oakville......*t*	43 27n	79 32w	27
Oamaru......*t*	45 0s	171 0e	32
Ob, or Obi ....*g*	69 0n	74 30e	4
Obau ....*t*	56 24n	5 28w	9
Obdorsk.......*t*	66 30n	66 0e	4
Ohe, or Ob....*r*	65 0n	64 40e	4
Ober Wesel....*t*	50 6n	7 44e	17
Oheralpstock *mt*	46 45n	8 45e	13
Ohergestelu..*t*	46 32n	8 18e	13
Ohornik ....*t*	52 40n	16 58e	17
Obra ....*r*	52 27n	15 40e	17
Obri...........*t*	23 25n	56 5e	25
Obva..........*t*	58 30n	54 50e	19
Ocana.........*t*	39 56n	3 30w	14
Ochil Hills.....	56 15n	3 35w	9
Ochrida.......*t*	41 10n	20 45e	20
Ocbsenfurt....*t*	49 36n	10 5e	17
Oconee ....*t*	32 45n	63 5w	28
Odeipore ......*t*	22 28n	83 30e	21
Odemira.......*t*	37 34n	8 39w	14
Odense........*t*	55 24n	10 22e	16
Oder, New ...*r*	52 47n	14 15e	17
Oder ....*r*	51 13n	16 40e	18
Oderzo........*t*	45 46n	12 30e	15
Odessa........*t*	46 30n	30 40e	19
Odiel ....*r*	37 25n	6 50w	14
Oedinburg......*t*	47 42n	16 35e	18
Oeiras.........*t*	7 0s	42 40w	7
Oeiras.........*t*	1 50s	50 0w	7
Oels..........*t*	51 13n	17 23e	17
Oesel ....*i*	58 30n	22 30e	19
Oeta ....*mt*	38 45n	22 25e	20
Ofanto........*r*	41 20n	16 10e	15
Offenhach ....*t*	50 5n	8 46e	17
Offenhurg....*t*	48 28n	7 56e	17
Offerdal......*t*	63 39n	13 52e	16
Ofoten ....*t*	68 32n	16 12e	16
Oglio.........*r*	45 55n	10 15e	15
Ogowai ......*r*	0 55s	9 10e	5
Ohan ....*t*	40 35s	175 0e	32
Ohio ......*dist*	40 15n	84 0w	28
Ohio ....*r*	37 22n	89 0w	28
Ohiwa ....*r*	38 0s	177 10e	32
Ohlan.........*t*	50 55n	17 17e	17
Oho-sima ....*i*	28 10n	129 20e	24
Oich ....*l*	57 5n	4 54w	9
Oise.......*dep*	49 26n	2 20e	11
Oise ....*r*	49 10n	2 20e	11
Ojtos Pass	46 0n	26 24e	18
Oka ....*r*	55 0n	39 0e	19
Okair ....*t*	25 50n	50 10e	25
Okansk ......*t*	57 48n	55 10e	19
Okechohee....*l*	26 45n	80 52w	28
Okhotsk.......*t*	59 30n	144 15e	4
Okbotsk Sea ...	55 0n	148 0e	4
Oki...........*is*	36 15n	132 50e	24
Okinawasima *i*	26 30n	128 0e	24
Okitika.......*r*	42 52s	171 10e	32
Okna ....*t*	46 17n	26 38e	20
Okrah Jeh ...*mt*	35 55n	35 56e	23
Oktarsk ......*t*	46 0n	38 0e	19
Oland.........*i*	56 50n	16 40e	16
Olbera ....*t*	36 57n	5 15w	14
Old Deer.......*t*	57 32n	2 3w	9
Oldhurg.......*t*	52 31n	2 2w	8
Oldcastle.....*t*	53 46n	7 9w	10
Oldeboorn.....*t*	53 3n	5 55e	12
Oldenburg ....*t*	53 9n	8 13e	17
Oldenhurg .*dist*	49 42n	7 12e	17
Oldenburg .*dist*	53 0n	8 8e	17
Oldenhorn...*mt*	46 20n	7 13e	13
Oldenzaal.....*t*	52 19n	6 56e	12
Oldham.......*t*	53 33n	2 8w	8
Olekma ....*r*	57 30n	120 0e	4
Oleminsk ....*t*	60 30n	119 30e	4
Olemi.........*t*	47 30n	131 40e	24
Olenskoi Ust..*t*	72 50n	122 20e	4

	Lat.	Lon.	Map.
Oleron ... *t*	43 10N	0 37W	11
Oleron ... *i*	45 55N	1 20W	11
Oletzko ... *t*	54 1N	22 30E	17
Olinda ... *t*	7 55S	34 52W	7
Olinthus ... *mt*	33 33S	136 41E	31
Olinton ... *t*	46 13S	169 20E	32
Oliva ... *t*	38 20N	6 54W	14
Olivene ... *t*	38 42N	6 55W	14
Olivenca ... *t*	14 55S	38 50W	7
Olivenca ... *t*	3 50S	69 40W	7
Olives, Mt. of ... *t*	31 46N	35 15E	26
Olivone ... *t*	46 31N	8 55E	13
Olmedo ... *t*	41 20N	4 40W	14
Olney ... *t*	52 9N	0 42W	8
Olok ... *l*	43 50N	101 0E	24
Olonetz ... *t*	61 5N	33 5E	19
Olonetz ... *dist*	62 30N	34 0E	19
Olpe ... *t*	51 1N	7 50E	17
Olst ... *t*	52 20N	6 7E	12
Olten ... *t*	47 21N	7 53E	13
Oltenitsa ... *t*	44 8N	26 44E	20
Olti ... *t*	40 25N	42 1E	23
Olympia ... *t*	47 0N	123 5W	28
Olympo, Ft. ... *t*	19 58S	57 48W	7
Olympus ... *mt*	40 0N	29 10E	23
Olympus ... *mt*	47 50N	123 50W	28
Olympus ... *mt*	34 52N	32 52E	26
Olympus ... *mt*	40 8N	22 25E	20
Om ... *r*	55 45N	79 0E	4
Omagh ... *t*	54 36N	7 18W	10
Omaha City ...	41 15N	95 45W	28
Oman ... *t*	23 20N	58 0E	25
Oman ... *dist*	23 0N	57 0E	25
Oman Desert ..	22 30N	56 0E	25
Oman ... *g*	24 40N	58 0E	22
Omata ... *t*	39 7S	174 6E	32
Ombos ... *t*	26 20N	33 0E	25
Ombrone ... *r*	43 16N	11 20E	15
Omeguo ... *t*	45 50N	6 25E	15
Omenak ... *i*	70 30N	51 10W	6
Omeo ... *l*	36 55S	147 45E	31
Omer, St. ... *t*	50 46N	2 14E	11
Ommen ... *t*	52 31N	6 27E	12
Omoa ... *t*	15 50N	88 5W	6
Omsk ... *t*	54 55N	73 15E	4
Onambu ... *t*	40 0N	141 25E	24
Ondava ... *r*	49 10N	21 40E	18
Ondonga ... *t*	17 52S	16 15E	5
Onega ... *t*	63 59N	38 10E	19
Onega ... *b*	64 30N	37 0E	19
Onega ... *r*	63 25N	39 0E	19
Oneglia ... *t*	43 54N	8 9E	15
Onehunga ... *t*	36 56S	174 50E	32
Onghin-muran *r*	45 30N	104 30E	24
Ongole ... *t*	15 30N	80 8E	21
Onnekotan ... *i*	49 20N	155 5E	4
Ono ... *t*	32 0N	34 55E	26
Onon ... *r*	49 0N	112 0E	24
Onore ... *t*	14 15N	74 50E	21
Onslow ... *b*	34 15N	76 45W	28
Ontario ... *dist*	44 11N	79 15W	27
Ontario ... *l*	43 35N	78 0W	27
Oo-mong-foo .. *t*	27 20N	104 5E	24
Oodagherry .. *t*	14 52N	79 20E	21
Oodeypoor ... *t*	24 40N	73 50E	21
Oodeypoor .. *dist*	25 0N	74 0E	21
Oojein ... *t*	23 10N	75 55E	21
Oomerkote ... *t*	25 24N	69 50E	21
Oomrawutty ... *t*	21 0N	77 40E	21
Oostburg ... *t*	51 20N	3 29E	12
Oosterhout ... *t*	51 39N	4 52E	12
Ootch ... *t*	29 18N	71 5E	21
Ootuk ... *t*	31 40N	67 23E	22
Opelousas ... *t*	30 32N	92 8W	28
Open ... *b*	38 2S	178 22E	32
Open Bay ... *is*	43 50S	168 55E	32
Opeongo ... *l*	45 40N	78 20W	28
Opepi ... *t*	38 40S	176 15E	32
Ophir ... *t*	33 9S	149 19E	31
Ophra ... *t*	32 14N	35 1E	26
Oporto ... *t*	41 11N	8 31W	14
Opotika ... *r*	38 0S	177 30E	32
Oppeln ... *t*	50 40N	17 56E	17
Oppenheim .. *t*	49 51N	8 21E	17
Opus, Ft. ... *t*	43 8N	16 34E	18
Oputo ... *b*	40 10S	176 50E	32
Oran ... *t*	35 34N	0 40W	5
Oran ... *t*	22 40S	62 45W	27
Oranetz ... *t*	64 30N	57 50E	19
Orange ... *t*	44 8N	4 46E	11
Orange ... *c*	4 25N	51 25W	7
Orange, Gt. .. *r*	28 30S	16 50E	5
Orange ... *can*	52 50N	6 45E	12
Orange River ..	29 0S	27 0E	5
Oranienburg ... *t*	53 20N	39 55E	19
Oranmore ... *t*	53 16N	8 56W	10
Oravia ... *t*	2 55S	74 7W	7
Oravitza ... *t*	45 0N	21 40E	18
Orbe ... *t*	46 43N	6 32E	13
Orbe ... *r*	46 45N	6 37E	13
Orbigo ... *r*	42 0N	5 40W	14
Orbitello ... *t*	42 26N	11 14E	15
Orcbila ... *i*	11 50N	56 6W	7
Ord of Caithness ...	58 10N	3 30W	9
Orduna ... *t*	42 59N	3 0W	14
Ore ... *r*	64 20N	18 40E	16
Orebro ... *t*	59 20N	15 14E	16
Oregon ... *dist*	44 0N	117 0W	28
Oregon City ...	42 4N	89 30W	28
Oregrund ... *t*	60 20N	18 23E	16
Orel ... *t*	53 0N	36 0E	19
Orel ... *dist*	53 0N	35 0E	19
Orenburg ... *dist*	53 0N	35 0E	19
Orenburg ... *t*	51 55N	55 15E	19
Orense ... *t*	42 20N	7 50W	14
Oresund ... *t*	62 40N	11 40E	16
Oreti ... *r*	46 30S	168 18E	32
Orfah ... *t*	37 9N	38 50E	23
Orfani ... *t*	40 46N	23 55E	20
Orfordness ... *t*	52 5N	1 34E	8
Orignal ... *l*	45 33N	74 49W	27
Orihuela ... *t*	38 6N	0 59W	14
Orillana ... *t*	38 55N	5 40W	14
Orillia ... *t*	44 35N	79 31W	27
Oring Nor ... *l*	34 40N	98 15E	24
Orinoco ... *r*	8 39N	60 40W	7
Oristano ... *t*	39 54N	8 35E	15
Oristano ... *g*	39 50N	8 30E	15
Orkhon ... *r*	49 0N	103 0E	24
Orkney ... *is*	59 0N	3 0W	9
Orkneys, S. ...	60 50S	44 0W	2
Orkub ... *t*	43 18N	21 45E	20
Orleans ... *t*	47 54N	1 55E	11
Orleans ... *i*	46 55N	70 55W	27
Orleans, New *t*	30 0N	90 5W	28
Orlov Nos ... *c*	67 15N	41 25E	19
Ormelia ... *t*	40 15N	23 35E	20
Ormes, Grt .. *hd*	53 20N	3 51W	8
Ormskirk ... *t*	53 34N	2 53W	8
Ormuz ... *i*	27 5N	56 26E	22
Ormuz ... *str*	26 40N	56 50E	22
Orne ... *dep*	48 38N	0 0E	11
Orne ... *r*	46 45N	0 15W	11
Ormocto ... *t*	45 51N	66 32W	27
Oron ... *t*	46 34N	6 49E	13
Oronsay ... *i*	56 1N	6 15W	9
Orontes ... *r*	35 50N	36 20E	23
Oropesa ... *t*	40 6N	0 8E	14
Orosei ... *g*	40 15N	9 42E	15
Orotungo ... *t*	31 5S	136 53E	31
Orsa ... *t*	61 9N	14 35E	16
Orsieres ... *t*	46 2N	7 9E	13
Orsk ... *t*	51 0N	58 50E	19
Orsonons ... *t*	46 43N	7 0E	13
Orsova ... *t*	44 42N	22 24E	18
Orta ... *t*	45 48N	8 25E	15
Orte ... *t*	42 27N	12 24E	15
Orthes ... *t*	43 29N	0 50W	11
Ortlor Spitz *mt*	46 30N	10 35E	15
Ortler Spitz *mt*	46 31N	10 32E	18
Ortona ... *t*	42 20N	14 25E	15
Oruba ... *i*	12 30N	70 5W	7
Oruro ... *t*	17 50S	67 10W	7
Orvieto ... *t*	42 40N	12 6E	15
Orwell ... *r*	52 0N	1 10E	8
Osago ... *r*	38 16N	92 52W	28
Osaka ... *t*	34 40N	145 20E	24
Osborn ... *t*	50 44N	1 16W	8
Osceola ... *t*	38 6N	93 38W	28
Osceola ... *t*	35 45N	89 57W	28
Osèra, Val ...	46 7N	7 25E	13
Oshawa ... *t*	43 52N	78 55W	27
Osiero ... *t*	40 35N	9 0E	15
Osima ... *i*	36 20N	136 20E	24
Osimo ... *t*	43 29N	13 28E	15
Osma ... *t*	41 33N	3 2W	14
Osma ... *r*	43 30N	24 50E	20
Osmanbazar ... *t*	43 8N	26 20E	20
Osmanjik ... *t*	40 58N	35 2E	23
Osnabruck ... *t*	52 16N	8 3E	17
Osnaburg, Ho. .	51 10N	90 0W	6
Osogna ... *t*	46 19N	8 58E	13
Oss ... *t*	51 46N	5 31E	12
Ossa ... *t*	57 30N	55 30E	19
Ossa ... *mt*	39 45N	22 40E	20
Ossoor ... *t*	12 40N	77 50E	21
Ost Garn ... *t*	57 28N	18 57E	16
Ostacker ... *t*	51 6N	3 47E	12
Ostashkoy ... *t*	57 15N	33 5E	19
Oste ... *r*	53 25N	9 5E	17
Ostende ... *t*	51 14N	2 56E	12
Oster Dal ... *r*	61 0N	14 30E	16
Oster Risoer .. *t*	58 46N	9 10E	16
Ostersund ... *t*	63 14N	14 45E	16
Osthammar .. *t*	60 15N	18 20E	16
Ostia ... *t*	41 44N	12 15E	15
Ostroleka ... *t*	53 5N	21 50E	19
Ostrov ... *t*	57 25N	28 25E	19
Ostroveni ... *t*	43 49N	23 52E	20
Ostrovitsa ... *t*	43 57N	15 45E	18
Ostrovitza ... *t*	44 32N	16 5E	20
Ostrovo ... *t*	40 47N	21 54E	20
Osumi ... *t*	31 40N	130 50E	24
Osuna ... *t*	37 16N	5 12W	14
Oswego ... *t*	43 24N	76 30W	28
Oswestry ... *t*	52 51N	3 3W	8
Otago ... *dist*	45 25S	169 0E	32
Otaio ... *r*	44 32S	171 10E	32
Otamatua ... *pt*	39 32S	178 50E	32
Otauhao ... *t*	38 0S	175 20E	32
Otchakov ... *t*	46 40N	31 30E	19
Otenka ... *mt*	44 35S	170 30E	32
Oterei ... *r*	41 30S	175 40E	32
Otley ... *t*	53 54N	1 41W	8
Otranto ... *t*	40 10N	18 28E	15
Otranto ... *c*	40 6N	18 30E	20
Ottawa City ...	45 22N	75 43W	27
Ottawa ... *r*	45 25N	75 20W	27
Otterburn ... *t*	55 14N	2 9W	8
Ottignies ... *t*	50 40N	4 34E	12
Otway ... *b*	53 20S	74 0W	7
Otway ... *c*	38 47S	143 35E	31
Ouchi ... *t*	41 0N	78 0E	24
Ouchy ... *t*	46 31N	6 37E	13
Oude ... *t*	26 45N	82 10E	21
Oude ... *dist*	27 10N	81 0E	21
Oude Gastel .. *t*	51 35N	4 30E	12
Oudenarde ... *t*	50 50N	3 37E	12
Oudewater ... *t*	52 1N	4 52E	12
Oufa ... *r*	55 50N	60 0E	19
Oufa ... *t*	54 45N	56 0E	19
Oughter ... *l*	54 0N	7 28W	11
Oughterard .. *t*	53 25N	9 21W	10
Oulx ... *t*	45 2N	6 49E	15
Oundle ... *t*	52 29N	0 28W	8
Our ... *r*	49 53N	6 15E	12
Ourdal ... *t*	60 55N	9 23E	16
Ourjum ... *t*	57 6N	50 10E	19
Ours, St ... *t*	45 54N	73 8W	27
Ourte ... *r*	50 28N	5 33E	12
Ouse ... *r*	53 44N	0 55W	8
Ouse ... *r*	50 54N	0 1E	8
Ouse ... *r*	52 0N	1 5W	8
Ouse ... *r*	52 20N	0 5E	8
Oussa ... *r*	65 35N	57 0E	19
Oussa ... *t*	67 0N	61 30E	19
Oust ... *r*	47 45N	2 20W	11
Outard ... *b*	49 0N	68 35W	29
Outard ... *r*	49 15N	68 30W	27
Outeiro ... *t*	1 35S	53 10W	7
Outram ... *t*	45 46S	170 16E	32
Ovada ... *t*	44 37N	8 36E	15
Ovalle ... *t*	30 35S	71 19W	7
Ovapangari *dist*	17 10S	15 30E	5
Ovens ... *t*	36 20S	146 20E	31
Overflakkee *dist*	51 44N	4 10E	12
Overyssel ... *dist*	52 25N	6 30E	12
Overyssel Can.	52 30N	6 35E	12
Oviedo ... *t*	43 18N	5 49W	14
Ovoca ... *r*	52 48N	6 10W	10
Oweka ... *r*	42 10S	172 10E	32
Owel ... *l*	53 34N	7 23W	10
Owenkilleen .. *r*	54 43N	7 5W	10
Owens ... *l*	36 30N	118 5W	28
Owens ... *r*	36 0S	146 12E	31
Owhyhee ... *i*	19 4N	155 30W	4
Owinia ... *dist*	29 50S	136 30E	31
Owyhoe ... *r*	43 10N	117 40W	28
Oxford ... *t*	51 45N	1 14W	6
Oxford ... *t*	43 20S	172 14E	32
Oxford ... *co*	51 50N	1 5W	8
Oxley ... *t*	34 12S	144 5E	31
Oxley ... *mt*	30 10S	146 10E	31
Oxus ... *r*	39 10N	63 20E	4
Oyapok ... *t*	4 0N	51 38W	7
Oyapok ... *r*	4 10N	51 35W	7
Oyster ... *b*	26 20N	82 5W	28
Oyster Haven.	51 42N	8 26W	10

P

	Lat.	Lon.	Map.
Paarl ... *t*	33 45S	18 58E	5
Pabbay ... *i*	56 52N	7 33W	9
Pabbay ... *i*	57 48N	7 8W	9
Pachete ... *t*	23 36N	86 50E	21
Pacific City ...	46 20N	124 0W	28
Padauari ... *r*	0 30N	63 45W	7
Padre ... *i*	27 0N	97 10W	28
Padstow ... *t*	50 32N	4 56W	8
Padua ... *t*	45 24N	11 52E	15
Paducah ... *t*	37 13N	83 39W	28
Pae-yer ... *mt*	67 5N	64 0E	19
Pagistan ... *t*	25 25N	59 23E	22
Pago ... *i*	44 30N	15 0E	18
Paihia ... *t*	35 14S	174 6E	32
Paimbœuf ... *t*	47 14N	2 8W	11
Pain-Gunga .. *r*	19 45N	78 50E	21
Paisley ... *t*	55 50N	4 25W	9
Paisley ... *mt*	29 57S	136 15E	31
Pakracz ... *t*	45 27N	17 16E	18
Paks ... *t*	46 38N	18 55E	18
Palalak ... *t*	30 26N	62 48E	22
Palamos ... *t*	41 52N	3 9W	14
Palamow ... *t*	23 38N	84 12E	21
Palanka ... *t*	44 25N	20 56E	20
Palar ... *r*	12 26N	80 5E	21
Palatia ... *t*	37 30N	27 19E	21
Palatupane ... *t*	6 16N	81 26E	21
Palawan ... *i*	10 0N	119 0E	4
Palee ... *t*	25 50N	73 20E	21
Palemont ... *t*	5 20N	58 35W	29
Paloncia ... *dist*	42 25N	4 40W	14
Palermo ... *t*	38 6N	13 21E	15
Palestrina ... *t*	41 50N	12 53E	15
Palisse, La ... *t*	46 14N	3 40E	11
Palks ... *str*	9 39N	79 20E	21
Pallanza ... *t*	45 55N	8 32E	15
Pallasgreen .. *t*	52 33N	6 21W	10
Pallaskenry .. *t*	52 38N	8 51W	10
Palliser ... *b*	41 26S	175 10E	32
Palliser ... *c*	41 38S	175 20E	32
Palm ... *is*	18 50S	146 30E	30
Palma ... *t*	45 53N	13 16E	18
Palma ... *t*	37 8N	13 46E	18
Palma ... *b*	39 30N	2 40E	14
Palma ... *i*	28 40N	17 50W	5
Palma, La ... *t*	37 21N	6 30W	14
Palmas ... *c*	4 20N	7 40W	5
Palmas ... *g*	39 0N	6 30E	15
Palmyra ... *i*	6 0N	162 30W	2
Paltee ... *l*	29 30N	90 50E	21
Palu ... *t*	38 43N	40 3E	23
Paluiri ... *c*	39 55N	23 43E	20
Pambuk-ka-lessi ... *t*	37 51N	29 10E	23
Pamiers ... *t*	43 8N	1 38E	11
Pamlico ... *sd*	35 30N	76 0W	28
Pamplona ... *t*	7 15N	72 40W	7
Panama ... *t*	9 2N	79 35W	7
Panama, Bay of	7 15N	79 10W	7
Panarella ... *i*	38 39N	15 7E	15
Panaro ... *r*	44 45N	11 10E	15
Panay ... *t*	11 40N	122 41E	4
Panbula ... *t*	36 57S	149 18E	31
Pancsova ... *t*	44 50N	20 36E	18
Pandigur ... *t*	27 12N	63 10E	22
Panduran ... *t*	28 36N	66 50E	22
Pangong ... *l*	33 40N	79 30E	24
Panjim ... *t*	15 35N	73 55E	21
Panormi ... *pt*	40 22N	27 59E	28
Panwell ... *t*	19 0N	73 12E	21
Pao ... *t*	8 30N	64 40W	7
Pao-king ... *t*	27 5N	111 40E	24
Pao-king ... *t*	31 30N	105 25E	24
Paola ... *t*	39 22N	16 1E	15
Papa ... *t*	47 19N	17 28E	18
Papa Westra .*t*	59 21N	2 53W	10
Papagayo ... *g*	10 35N	85 45W	29
Papakura ... *t*	37 4S	174 56E	32
Papangaio ... *t*	40 28S	175 8E	32
Paparoa, Ra *mts*	42 12S	171 45E	32
Papasly ... *t*	42 10N	25 1E	20
Papinachois ... *r*	49 20N	66 50W	27
Paps, The. *mts*	52 2N	9 17W	10
Papa, or New Guinea ... *i*	5 0S	141 0E	4
Papuk ... *mts*	45 30N	17 40E	18
Para ... *dist*	3 30S	53 0W	7
Para ... *r*	1 0S	48 25W	7
Paracatu ... *t*	17 5S	46 45W	7
Paradise ... *mt*	45 30N	7 10E	15
Parag ... *t*	25 23N	60 32E	22
Paraguana ... *t*	12 0N	70 10W	7
Paraguay ... *dist*	24 0S	56 20W	7
Paraguay ... *r*	26 0S	58 0W	7
Parahiba ... *t*	7 5S	34 55W	7
Parahiba .. *dist*	7 0S	37 0W	7
Paramaribo .. *t*	5 45N	55 10W	7
Paramatta ... *t*	33 45S	151 2E	31
Paramushir .. *i*	50 20N	156 0E	4
Paramythia ... *t*	39 29N	20 35E	20
Parana ... *t*	31 42S	60 20W	7
Parana ... *r*	33 10S	60 10W	7
Paranahiba ... *t*	18 28S	46 30W	7
Paranahiba .. *r*	18 30S	50 0W	7
Paranapanema *r*	22 20S	52 0W	7
Parangua ... *t*	25 30S	48 25W	7
Paranhiba ... *t*	2 55S	41 30W	7
Parasmina ... *r*	10 35N	83 15W	29
Parati ... *t*	23 10S	44 30W	7
Paratyin ... *t*	43 52N	21 23E	20
Parchim ... *t*	53 26N	11 49E	17
Pardo ... *r*	30 0S	53 0W	7
Pardubitz ... *t*	50 3N	15 45E	18
Paredes ... *t*	42 10N	4 43W	14
Parenga-renga *har*	34 30S	172 58E	32
Parenzo ... *t*	45 14N	13 36E	18
Parga ... *t*	39 17N	20 25E	20
Paria ... *g*	10 20N	62 0W	7
Parida ... *i*	8 10N	62 22W	29
Parima ... *pt*	4 30S	81 25W	7
Parin ... *t*	43 30N	118 50E	24
Paris ... *t*	48 50N	2 21E	11
Paris ... *t*	43 12N	80 26W	27
Paris ... *t*	33 42N	95 37W	28
Parma ... *r*	44 52N	10 20E	15
Parma ... *r*	44 35N	10 15E	15
Parnassus .. *mt*	38 31N	22 36E	20
Parret ... *r*	51 5N	2 55W	8
Parroo ... *r*	30 39S	144 38E	31
Parry ... *dist*	31 20S	151 10E	31
Parry ... *is*	77 30N	105 0W	6
Parry ... *mts*	82 50N	66 0W	6
Parsontown .. *t*	53 5N	7 54W	10
Parthenay ... *t*	46 36N	0 18W	11
Partick ... *t*	55 51N	4 18W	9

	Lat.	Lon.	Map.
Parys ...... mt	53 24N	4 23W	8
Pasco........ t	10 50S	75 40W	7
Pasewalk.... t	53 33N	14 0E	17
Pasion, De La r	16 45N	91 0W	29
Paso Del Norte t	31 41N	106 25W	6
Passage...... t	51 52N	8 20W	10
Passage..... t	52 14N	6 59W	10
Passamaquody b	45 0N	66 52W	27
Passanes..... t	25 15N	63 20W	22
Passaro...... c	36 41N	15 8E	15
Passau ...... t	48 34N	13 27E	18
Passmore ... cr	39 28S	139 32E	31
Pastaca...... r	4 0S	76 15W	7
Pasto........ t	1 15N	77 30W	7
Pastum...... t	40 25N	15 0E	15
Patak........ t	32 5N	48 0E	21
Patee .... t	24 50N	67 45E	21
PateleyBridge t	54 5N	1 42W	8
Paterno...... t	37 33N	14 54E	15
Paterson...... t	40 57N	74 8W	28
Patia .... r	2 20N	77 20W	7
Patialah....... t	30 20N	76 28E	21
Patience...... b	49 0N	143 30E	4
Patience c	48 40N	144 55E	4
Patmos i	37 20N	26 35E	20
Patna........ t	25 30N	85 15E	21
Patos Dos..... l	31 0S	51 30W	7
Patras........ g	38 15N	21 30E	20
Patree .... t	19 15N	76 30E	21
Patrick, Pr... i	76 40N	120 0W	6
Patta......... t	2 5S	40 50E	5
Patterson...... c	38 38S	145 40E	31
Patti......... t	38 6N	14 57E	15
Pau .... t	43 16N	0 20W	11
Pau.......... r	43 24N	0 40W	11
Paul, St., de Loanda...... t	8 45S	13 15E	5
Paul, St....... i	39 0S	78 0E	2
Paul, St....... i	47 12N	60 8W	27
Paulgutcherry t	10 45N	76 40E	21
Paulo, S....... t	23 25S	46 30W	7
Paulo Sao.. dist	26 0S	51 0W	7
Paul's, St .... t	45 0N	92 48W	28
Paumota Group..... is	17 0S	143 0W	2
Paungul........ t	16 20N	78 15E	21
Pavia......... t	45 10N	9 9E	15
Pavlosk........ t	50 30N	40 10E	19
Paxo, Anti.... i	39 7N	20 15E	20
Payerne....... t	46 49N	6 55E	13
Payta, Port... t	5 0S	81 5W	7
Pe-chee-lee dist	38 0N	115 30E	24
Pe-chee-lee.. g	38 30N	119 30E	24
Peabody ..... b	79 30N	62 30W	6
Peace .... r	58 0N	116 0W	6
Peak Forest...	53 18N	1 50W	8
Peak ...... mts	56 30N	126 0W	6
Peak, Ra .. mts	22 30S	148 0E	30
Pearl Cay Lagn........	12 25N	83 45W	29
Pearl.......... r	32 37N	89 52W	28
Pecora c	39 29N	8 22E	15
Pecos......... r	31 30N	103 30W	28
Pecska .... t	46 10N	21 2E	18
Pedee, Great. r	34 0N	79 15W	28
Pedro Bank....	13 0N	72 20E	21
Pedro ...... pt	9 49N	80 14E	21
Pedro, S...... t	38 50N	1 59W	14
Pedro, S ...... t	33 40N	118 12W	28
Pedro, S...... b	36 51N	2 0W	14
Pedro, S...... t	22 22S	69 0W	7
Pedrogão..... t	39 58N	8 2W	14
Pedrotallagalla.......... mt	7 1N	80 47E	21
Peebles...... t	55 38N	3 13W	9
Peebles...... co	55 30N	3 20W	9
Peel........... t	33 20S	149 37E	31
Peel........... t	32 27S	115 40E	30
Peel Fell.... mt	55 17N	2 36W	9
Peel......... mt	43 50S	171 10E	32
Peel .... r	30 10S	149 20E	31
Pee-ling.... mts	33 50N	108 50E	24
Peors....... fd	70 30N	30 20E	16
Pogasus ...... b	43 20S	173 0E	32
Pegnitz ...... r	49 30N	11 20E	17
Pegu.......... t	17 35N	96 10E	4
Pei-ho........ r	38 50N	117 45E	24
Peint.......... t	20 20N	73 40E	21
Peipus........ t	58 30N	27 30E	19
Peking .... t	39 50N	116 30E	24
Pelago........ i	39 20N	24 5E	20
Pele.......... pt	41 57N	82 30W	27
Pelee...... mts	14 48N	61 11W	28
Pelew........ is	7 20N	134 25E	4
Pelian .... mt	39 25N	23 0E	20
Pella .... t	32 28N	35 39E	20
Pella......... l	29 0N	19 10E	5
Pellin, Val.....	45 44N	7 20E	13
Peloras ...... r	41 10S	173 40E	32
Pelotas....... t	31 45S	52 30W	7
Pelvouz, Gr. mt	44 52N	6 22E	11
Pemba i	5 5S	39 45E	5
Pembroke..... t	51 41N	4 55W	8
Pembroke... co	51 50N	4 55W	8

	Lat.	Lon.	Map.
Pembroke... pt	44 35S	167 58E	32
Pena........ pt	10 45N	61 50W	29
Penafiel...... t	41 40N	4 6W	14
Penaranda.... t	41 8N	5 15W	14
Peuas c	43 36N	5 47W	14
Penas......... g	47 20S	75 0W	7
Peudee........ t	29 20N	66 20E	22
Penecuick..... t	55 49N	3 15W	9
Penedo........ t	10 5S	36 30W	7
Penguin ...... is	47 10N	57 0W	27
Peniche .... t	39 23N	9 22W	14
Peniel......... t	32 11N	35 42E	26
Peniscola ..... t	40 24N	0 25E	14
Penistone .... t	53 31N	1 38W	8
Penjinsk ...... t	62 10N	163 40E	4
Penjinsk ..... g	60 30N	162 30E	4
Penmarch... pt	47 46N	4 24W	11
Pennar....... r	14 30N	80 10E	21
Pennine Alps..	46 0N	7 30E	13
Pennygent.. mt	54 10N	2 15W	6
Penobscot.... r	45 7N	68 38W	28
Penrith ...... t	54 40N	2 45W	8
Ponrith ...... t	33 42S	150 48E	31
Penryn........ t	50 10N	5 7W	8
Pensacola..... t	30 28N	87 13W	28
Pennsylvania dist	40 45N	78 0W	28
Pentacotah... t	17 20N	82 45E	21
Pentecost.... r	50 0N	67 30W	27
Pentland Firth	58 43N	3 10W	9
Pentland Hills	55 47N	3 25W	9
Penza........ t	53 15N	44 59E	19
Penza...... dist	53 40N	44 0E	19
Penzance..... t	50 7N	5 32W	8
Peor........ mt	31 46N	35 44E	26
Peoria .... t	40 41N	89 40W	28
Pepin........ i	41 8S	173 22E	32
Pepinster..... t	50 34N	5 46E	12
Pera......... hd	12 50S	141 35E	30
Peralos....... t	40 15N	3 20W	14
Perdu....... mt	42 40N	0 0	11
Pere Mulpar Reef.........	11 10N	71 50E	21
Perea ...... dist	32 0N	35 50E	26
Perekop....... t	46 15N	33 45E	19
Perekop ...... g	46 0N	33 0E	19
Perigeux...... t	45 10N	0 45E	11
Perim......... i	12 40N	43 30E	25
Perin Dagh. mt	41 50N	23 30E	20
Peristeri i	39 12N	23 59E	20
Porleberg...... t	53 5N	11 50E	17
Perm .... t	58 5N	56 10E	19
Perm....... dist	58 30N	58 0E	19
Pernambuco dist	8 30S	39 0W	7
Pernambuco.. t	8 0S	34 58W	7
Peron ...... mt	30 6S	115 8E	30
Perrone...... t	49 57N	2 57E	11
Perpendicular c	42 10S	171 18E	32
Perpignan..... t	42 42N	2 55E	11
Perry....... dist	33 5S	142 30E	31
Persante..... r	54 10N	15 33E	17
Persepolis Ruins....... r	29 55N	53 0E	22
Pershore....... t	52 6N	2 5W	8
Persian....... g	25 0N	52 0E	25
Perth .... t	56 23N	3 27W	9
Perth .... co	56 28N	3 50W	9
Perth .... t	44 53N	76 20W	27
Perth .... t	31 57S	115 50E	30
Perth, Pt of.. co	56 5N	3 40W	9
Peru, or Three Is...........	21 30N	141 30E	4
Perugia........ t	43 5N	12 21E	15
Peruwelz..... t	50 31N	3 36E	12
Perzerim .... t	42 10N	21 0E	20
Pesaro........ t	43 55N	12 54E	15
Pescadore... is	23 30N	119 30E	24
Pescara...... t	42 27N	14 12E	15
Pescara...... t	42 24N	14 14E	15
Peschiera ..... t	45 27N	10 42E	15
Peshawur...... t	34 5N	71 35E	21
Pesquiera... pt	38 13N	8 48W	14
Pesth.......... t	47 30N	19 5E	18
Petah .... t	26 25N	59 52E	22
Petchekupan r	52 50N	58 30W	6
Petchora...... r	65 10N	54 0E	19
Peten.......... l	17 20N	90 0W	29
Peter .... pt	48 36N	64 9W	27
Peter, St....... l	46 10N	72 50W	27
Peter Thal, St.	46 38N	9 10E	13
Peterboro ..... t	44 17N	78 25W	27
Peterborough. t	52 34N	0 14W	8
Peterhead...... t	57 31N	1 46W	9
Petermann... b	82 10N	68 0W	6
Petermann.. mt	43 26S	170 38E	32
Petersburg... t	37 13N	77 23W	28
Petersburg, St t	59 55N	30 20E	19
Petersburg, St dist	59 0N	30 0E	19
Petersdorf..... t	47 14N	16 18E	8
Peterswalde... t	53 35N	17 5E	17
Peterwardein t	45 15N	19 54E	18
Petite Nation r	45 50N	75 8W	27
Petite Terre... i	16 11N	61 5W	29
Petra Ruins ..	30 25N	35 39E	25

	Lat.	Lon.	Map.
Petrapur....... i	11 10N	73 40E	21
Petre......... t	39 55S	175 5E	32
Petrikan ..... t	51 25N	19 4E	19
Petro Paulovski .... t	52 55N	158 55E	4
PetroPavlovsk f	54 35N	69 0E	4
Petrovitch..... t	41 25N	23 8E	20
Petrozavodsk. t	61 48N	34 28E	19
Pettau........ t	46 23N	15 53E	18
Petten .... t	52 46N	4 40E	12
Pettigoe....... t	54 32N	7 50W	10
Petun Khotun t	45 20N	125 30E	24
Petworth...... t	50 59N	0 37W	8
Pevensey .... t	50 49N	0 21E	8
Pfaffikon ..... t	47 12N	8 45E	13
Pforzheim ..... t	48 54N	8 44E	17
Pfreimt ...... t	49 29N	12 10E	17
Pharpar...... r	33 21N	36 30E	26
Phersala....... t	39 16N	22 27E	20
Phiala.......... l	33 15N	35 47E	26
Philadelphia.. t	40 0N	75 0W	28
Philip...... dist	32 35S	150 0E	31
Philip......... c	44 51N	62 6W	27
Philip......... i	38 25S	145 20E	31
Philipeville.... t	50 11N	4 33E	12
Pbilippopolis. t	32 33N	36 48E	26
Philipstown... t	53 17N	7 17W	10
Phillipsburg.. t	45 2N	73 8W	27
Phillipville ... t	36 58N	6 56E	5
Phœnix Group is	4 0S	173 0W	2
Piacenza...... t	45 0N	9 40E	15
Piako......... r	37 10S	175 28E	32
Pianosa....... i	42 33N	10 8E	15
Piasina....... l	69 35N	87 50E	4
Piasina .... r	72 30N	85 0E	4
Piatra......... t	46 56N	26 19E	20
Pianhy .... dist	7 0S	42 30W	7
Pianby....... r	9 45S	43 0W	7
Piave......... r	45 43N	12 25E	18
Piavo......... l	66 30N	30 40E	19
Picincha .... mt	0 7S	78 58W	7
Pickering..... t	54 15N	0 45W	8
Picton........ t	44 0N	77 12W	27
Picton i	41 17S	174 4E	32
Pictou .... t	45 40N	62 42W	27
Pictou........ t	34 15S	150 38E	31
Picuras, Les.. t	14 30N	87 30W	29
Pie, du Midi mt	42 51N	0 22W	11
Piedmont... dist	45 0N	7 55E	15
Piedrabuena.. t	39 0N	4 5W	14
Pielis .... t	63 20N	30 10E	19
Pielis.......... l	65 20N	29 30E	19
Piepus........ l	58 30N	27 30E	19
Pierre, St..... t	45 57N	7 14E	13
Pierre, St..... t	44 44N	61 11W	29
Pierre, St..... i	46 45N	56 5W	27
Pietermaritzberg........ t	29 34S	30 0E	5
Pietro, S....... i	39 10N	8 16E	15
Pigeon .... b	43 36S	172 58E	32
Pijan......... t	42 50N	91 30E	24
Pikes Pk..... mt	38 50N	105 30W	28
Pikes Stockade........ t	37 15N	106 20W	28
Pilao, Arcado. t	11 30S	43 0W	7
Pilar .... t	14 45S	49 45W	7
Pilatus........ t	46 58N	8 12E	13
Pilcomayo .... r	24 20S	59 0W	7
Pilleehheet... t	28 40N	79 50E	21
Pilsen......... t	49 44N	13 22E	18
Pin-yang..... t	36 3N	111 55E	24
Pina.......... t	41 31N	0 30W	14
Pinal Rio...... t	22 24N	83 41W	29
Pindus...... mt	39 30N	21 30E	20
Pinega....... r	64 10N	42 30E	19
Pinerolo ...... t	44 52N	7 20E	15
Ping-hai ...... t	36 40N	128 30E	24
Ping-lo....... t	24 25N	110 40E	24
Ping-yuen..... t	26 35N	107 35E	24
Pinheirao .... t	38 22N	8 49W	14
Pinhel......... t	40 51N	7 1W	14
Pinne......... t	52 29N	16 15E	17
Pinsk......... t	52 10N	26 0E	19
Pinte......... t	51 0N	3 38E	12
Piombino .... t	42 57N	10 31E	15
Piong-yang... t	38 30N	126 40E	24
Piperi i	39 21N	24 20E	20
Pipiriki...... t	39 33S	175 8E	32
Piquery....... r	24 15S	53 0W	7
Piranga ...... r	20 5S	42 30W	7
Piranbas ..... t	9 10S	38 2W	7
Pirano........ t	45 31N	13 36E	18
Pirara......... r	3 40N	59 30W	29
Pirathon...... t	32 8N	35 13E	26
Pisa........... t	43 43N	10 24E	15
Pisang .... t	25 55N	61 36E	22
Pisania .... t	13 32N	14 32W	5
Pisek .... t	49 18N	14 8E	18
Pisgah .... t	41 6N	94 2W	28
Pisgab ...... mt	31 43N	35 44E	26
Pisheen Val...	30 32N	66 40E	22
Pisteja .... t	43 58N	10 50E	15
Pistolet ...... b	51 30N	55 45W	27
Pitangui ...... t	24 18S	49 55W	7

	Lat.	Lon.	Map.
Pitcairn...... i	25 5S	130 5W	2
Pitea......... t	65 21N	21 30E	16
Pitea.......... r	66 10N	19 20E	16
Piteshti ...... t	44 51N	24 51E	20
Pithiviers .... t	48 11N	2 16E	11
Pitlochrie..... t	56 41N	3 43W	9
Pitsligo, New. t	57 37N	2 13W	9
Pitt......... mt	42 20N	122 0W	28
Pitteuweem.. t	56 13N	2 44W	9
Pittie Sand Bank.........	10 55N	72 30E	21
Pittsburg..... t	40 33N	80 0W	28
Pizzighettone t	45 11N	9 46E	15
Placentia .... b	47 10N	54 30W	27
Placentia .. dist	47 30N	54 0W	27
Placentia ..... t	47 12N	54 3W	27
Plaffeyen..... t	46 44N	7 16E	13
Plana Cays.....	22 40N	73 30W	29
Plasencia...... t	40 10N	5 57W	14
Plassey........ t	25 32N	88 0E	21
Plata.......... t	19 47N	70 42W	29
Platoni....... r	37 26N	13 25E	13
Platto, Nth.Fk. of.......... r	42 59N	106 0W	28
Platte. Sth. Fk. r	39 30N	105 30W	28
Plattsburg..... t	44 45N	73 30W	28
Plau.......... t	53 29N	12 15E	17
Plauen......... t	50 29N	12 8E	17
Plenty........ b	37 30S	177 10E	32
Pleskaya...... t	62 35N	41 0E	19
Pleszew....... t	51 54N	17 50E	17
Plevna........ t	43 25N	24 34E	20
Plinlimmon mt	52 28N	3 45W	8
Plock......... t	52 37N	19 52E	19
Ploermel .... t	47 55N	2 27W	11
Plon .... t	54 9N	10 25E	16
Plover i	70 40S	175 0E	32
Ployeshti..... t	44 55N	26 16E	20
Pluto .... mt	25 0S	147 16E	30
Plymouth.... t	50 21N	4 7W	8
Plymouth.... t	41 54N	70 30W	28
Plymouth.... t	16 44N	62 16W	29
Plymouth, New t	39 5S	174 5E	32
Plymouth ... sd	50 20N	4 10W	8
Po-yang l	29 30N	115 50E	24
Po............ r	44 59N	12 0E	15
Pocklington... t	53 56N	0 46W	8
Podborce..... r	48 45N	26 26E	18
Podgoritsa.... t	42 26N	19 28E	20
Podolia.... dist	48 30N	29 0E	19
Podor.......... t	16 32N	14 52W	5
Poile, La ..... b	47 40N	58 30W	27
Poitiers....... t	46 31N	0 21E	11
Pojevsk....... t	59 8N	56 10E	19
Pokrovsk...... t	52 30N	56 30E	19
Pol, St........ t	50 24N	2 20E	11
Pola .... t	44 52N	13 51E	18
Poland .... dist	52 0N	20 30E	19
Polgar........ t	47 50N	21 5E	18
Policastro.... t	40 3N	15 34E	15
Policastro..... g	40 0N	15 35E	15
Poligny .... t	46 49N	5 44E	11
Polino i	36 45N	24 39E	20
Polior i	26 20N	54 35E	22
Politz......... t	53 34N	14 34E	17
Pollegal........ t	33 50S	144 50E	31
Pollenza....... t	39 54N	3 4E	14
Pollenza...... b	39 54N	3 10E	14
Pollew........ r	50 5N	24 35E	18
Pollux....... mt	44 12S	168 35E	32
Polotsk........ t	55 30N	28 40E	19
Poltava....... t	49 35N	34 0E	19
Poltava .... dist	49 50N	34 40E	19
Polworth.. dist	38 30S	143 50E	31
Polykandro.... i	36 37N	24 55E	20
Polzin......... t	53 45N	16 5E	17
Pomahaka..... r	46 8S	169 36E	32
Pomarlier...... t	46 53N	6 22E	11
Pomerania dist	53 40N	15 0E	17
Pomeroon..... r	7 20N	58 45W	29
Pomeroy....... t	54 36N	6 55W	10
Pomona........ i	59 0N	3 15W	9
Ponany........ t	10 45N	76 0E	21
Pond, Grand.. t	48 55N	57 30W	27
Pondicherry.. t	12 0N	79 50E	21
Ponds .... b	76 0N	77 0W	6
Poneeput...... t	29 25N	76 35E	21
Ponevig....... t	55 40N	24 30E	19
Ponferrada... t	42 33N	6 40W	14
Pons, S .... t	43 30N	2 49E	11
Pont, Le ...... t	46 40N	6 20E	13
Pontefract...... t	53 40N	1 18W	8
Pontevedra .. t	42 27N	8 36W	14
Pontine Marshes....	41 25N	13 10E	15
Pontremoli... t	44 22N	9 52E	15
Pontresina.... t	46 29N	9 24E	13
Ponts, Les..... t	46 59N	6 44E	13
Pontypool..... t	51 41N	3 2W	8
Ponza.......... i	40 55N	12 58E	15
Poo-choo....... t	34 50N	110 30E	24
Poodoocottah t	10 25N	78 50E	21
Poole.......... t	50 43N	1 58W	8
Poolewe ...... t	57 46N	5 36W	9

	Lat.	Lon.	Map.
Poolki Ruins	30 40N	62 20E	22
Poonah *t*	18 30N	74 0E	21
Poonotcb *t*	26 43N	59 29E	22
Poor Knights *i*	35 30N	174 55E	32
Poora *t*	27 45N	60 30E	22
Poorallee Pass	26 45N	66 10E	22
Poorbunder *t*	21 30N	69 45E	21
Popayan *t*	2 30N	76 45W	7
Poperinghen *t*	50 51N	2 44E	12
Popocatepetl *mt*	19 0S	98 32W	6
Porcupine *mt*	33 5S	139 40E	31
Porcupine *r*	66 30N	144 0W	6
Porlock *b*	51 15N	3 40W	8
Porongos *b*	30 10S	62 0W	7
Poros *t*	38 10N	20 45E	20
Porsunger *fd*	71 0N	25 40E	16
Port Adventure	47 2S	188 15E	32
Port au Port *b*	48 40N	58 45W	27
Port Baltic	59 25N	24 10E	19
Port Chalmers	45 48S	170 45E	32
Port Clarence	65 0N	166 30W	6
Port Cooper	43 35S	172 25E	32
Port Credit	43 34N	79 38W	27
Port Danger	28 10S	133 53E	31
Port Elizabeth	33 58S	25 39E	5
Port Elliot	35 38S	138 43E	31
Port Faugal	40 35N	0 30E	14
Port Gordon	57 39N	3 1W	9
Port Gore	41 0S	174 19E	32
Port Gower *t*	58 6N	3 41W	9
Port Kacking	34 6S	151 4E	31
Port Keats	14 0S	129 0E	30
Port Leon	30 15N	84 0W	28
Pt. Mornington	18 30N	96 15E	25
Port Natal	29 47S	30 48E	5
Port Nicholson	41 15S	174 55E	32
Port Otago *t*	45 50S	170 45E	92
Port Patrick	44 51N	5 7W	9
Port Pegasus	47 10S	167 42E	32
Port Philip *dist*	98 0S	144 50E	31
Porto Rico *is*	18 22N	66 22W	29
Port Rush	55 13N	6 40W	10
Port Stewart	55 11N	6 44W	10
Port Vendres	42 30N	3 5E	14
Port Victoria	34 30S	137 30E	31
Port Wakefield	34 10S	138 15E	31
Portadown *t*	54 28N	6 27W	10
Portaferry *t*	54 24N	5 34W	10
Portalegre *t*	39 20N	7 16W	14
Portarlington *t*	53 9N	7 11W	10
Portendik *t*	18 20N	16 20W	5
Portglenone *t*	54 52N	6 29W	10
Portimão *t*	37 11N	8 28W	14
Portland *t*	43 40N	70 15W	28
Portland *t*	45 32N	122 34W	28
Portland *t*	38 17S	141 32E	31
Portland *b*	38 20S	141 50E	31
Portland Bill	50 31N	2 26W	8
Portland *i*	50 35N	2 30W	8
Portland *i*	39 19S	177 55E	32
Portland *pt*	58 55N	79 0W	6
Portland *pt*	17 44N	77 15W	29
Portlaw *t*	52 16N	7 19W	10
Portneuf *r*	46 50N	71 50W	27
Porto Alegre *t*	5 50S	37 55W	7
Portohello *t*	55 56N	3 7W	9
Portobello *t*	9 37N	79 40W	7
Porto Coute *t*	40 36N	8 11E	15
Porto *g*	42 15N	8 20E	11
Porto *t*	41 35S	73 0W	7
Porto Novo *t*	11 30N	79 50E	21
Porto Re *t*	45 15N	14 33E	18
Porto Torres *t*	40 50N	8 24E	15
PortoVecchio *t*	41 35N	8 57E	11
Porto Vecchio *g*	41 35N	9 0E	15
Portree *t*	57 24N	6 12W	9
Portsmouth *t*	50 47N	1 5W	8
Portsmouth *t*	38 45N	52 45W	28
Portsmouth *t*	43 9N	70 41W	28
Portsmouth *t*	36 51N	76 15W	28
Portsoy *t*	57 42N	2 41W	9
Portumna *t*	53 5N	8 13W	10
Posuda *t*	40 40N	9 44E	15
Posen *dist*	52 30N	16 50E	17
Posen *t*	52 24N	16 56E	17
Possiei *b*	42 40N	131 0E	24
Potchefstrom *t*	26 20S	27 30E	5
Potee *t*	31 20N	67 25E	22
Potenza *t*	40 36N	15 50E	15
Poti *t*	42 9N	41 38E	19
Potomac *r*	38 0N	76 30W	28
Potosi *t*	19 42S	65 30W	7
Potsdam *t*	52 24N	13 3E	17
Pottingeh *dist*	31 22S	150 10E	31
PoughKeepsie *t*	41 37N	73 55W	28
Povenetz *t*	62 50N	34 40E	19
Poverty *b*	38 40S	178 0E	32
Powder *r*	44 30N	104 40W	28
Pozega *t*	45 21N	17 40E	18
Pozoblanco *t*	38 22N	4 35W	14
Prades *t*	42 38N	2 27E	11
Praesto *b*	55 10N	12 15E	16
Pranheta *r*	19 30N	80 0E	21
Prato *t*	44 0N	11 55E	15
Pratsa *t*	43 42N	18 44E	20
Prausnitz *t*	51 23N	16 58E	17
Pravady *t*	43 10N	27 27E	20
Prazpero *t*	46 6N	7 24E	13
Pregel *r*	54 40N	20 50E	17
Prenzlow *t*	53 20N	13 50E	17
Prescot *t*	53 26N	2 48W	8
Prestcott *t*	44 40N	75 35W	27
Prestcott *t*	34 25N	112 15W	28
PreselyTop *mt*	51 57N	4 44W	8
Preservation *in*	46 8S	166 45E	32
Presidiodel, Nort	29 30N	104 22W	6
Presgtaf *r*	28 15N	52 10E	22
Presshurg *t*	48 8N	17 5E	18
Presteign *t*	52 16N	3 0W	8
Preston *t*	53 45N	2 42W	8
Preston *t*	43 24N	80 22W	27
Preston *c*	21 0S	116 0E	30
Prestonpans *t*	55 57N	2 58W	9
Preuss *l*	38 30N	114 0W	28
Prevyza *t*	38 56N	20 36E	20
Priest *i*	57 57N	5 31W	9
Prilip *t*	41 18N	21 31E	20
Priluki *t*	50 35N	32 25E	19
Primero *r*	31 10S	63 10W	7
Prince Albert *ld*	72 0N	113 0W	6
Pr. Albert *sd*	70 30N	115 0W	6
Pr. Alfred *c*	74 5N	124 0W	6
Pr. Edward *dist*	44 0N	77 20W	27
Pr. Edward *i*	46 25N	63 10W	27
Pr. Edward *i*	47 0S	38 0E	2
Pr. Frederick *i*	8 0S	138 30E	4
Pr. of Wales *c*	66 0N	167 30W	6
Pr. of Wales *i*	55 30N	133 0W	6
Pr. of Wales *is*	10 30S	142 15E	4
Pr. of Wales' Land	73 30N	100 0W	6
Pr. of Wales *str*	72 30N	117 0W	6
Pr. Regent *in*	73 0N	90 0W	6
Pr. Regent's *r*	15 55S	125 15E	30
Prince Town	46 33N	63 40W	27
Pr. William's *sd*	61 30N	147 0W	6
Princeland *dist*	34 40S	141 0E	31
Princes *is*	40 54N	29 0E	23
Princes *i*	1 38N	7 28E	5
Princeton *t*	37 11N	87 58W	28
Priorino *c*	43 27N	8 13W	14
Pripet *r*	51 30N	29 50E	19
Pristina *t*	42 30N	21 18E	20
Pritzwalk *t*	53 9N	12 10E	17
Privas *t*	44 44N	4 35E	11
Procida *i*	40 44N	14 1E	15
Promise, Plains	18 15S	139 40E	30
Prosna *r*	51 50N	18 0E	17
Prosser *mt*	23 55S	145 15E	30
Prossnitz *t*	49 27N	17 8E	18
Provencal *i*	36 10N	33 48E	23
Providence *t*	41 52N	71 20W	28
Providence *c*	46 0S	166 35E	32
Providence *i*	9 10S	51 10E	5
Providence *ch*	23 45N	77 0W	29
Providence, Old *t*	13 25N	81 20W	29
Providenciales *t*	21 50N	72 15W	29
Provins *t*	46 31N	3 19E	11
Provo *t*	40 10N	111 48W	28
Prudhoe *t*	78 30N	70 0W	6
Prushatz *t*	44 1N	17 18E	20
Pruth *r*	48 33N	25 0E	18
Pruth *r*	46 35N	28 20E	20
Pruz *t*	47 0N	10 50E	18
Pryepolye *t*	43 15N	19 45E	20
Przemysl *t*	49 47N	22 52E	16
Przebram *t*	49 41N	14 0E	18
Psara *i*	38 35N	25 35E	20
Pskov *t*	57 50N	28 20E	19
Pskov *dist*	57 0N	30 0E	19
Pubna *t*	24 0N	89 15E	21
Pudoj *t*	61 50N	36 35E	19
Puebla, La *t*	19 5N	98 0W	6
Puffin *i*	51 50N	10 24W	10
Puira *t*	5 5S	81 0W	7
Pukaki *t*	44 11S	170 10E	32
Pukeni *t*	39 3S	177 55E	32
Puketoi *mts*	40 20S	176 30E	32
Pula *t*	39 0S	9 0E	15
Puladjuro *t*	35 34S	144 23E	31
Puleman *t*	41 4N	37 26E	23
Puli Sefid *t*	36 15N	53 10E	22
Pulicat *t*	13 30N	80 22E	21
Pulicat *l*	13 40N	80 20E	21
Pulo Penang *i*	5 25N	100 10E	4
Puna *i*	2 50S	80 10W	7
Punchestown *t*	53 14N	6 36W	10
Punderpoor *t*	17 42N	75 25E	21
Punhete *t*	39 30N	8 20W	14
Punjaub *dist*	31 50N	73 30E	21
Punmah *t*	24 40N	80 15E	21
Punnailah *t*	32 20N	70 55E	21
Puno *t*	15 45N	70 2W	7
Purmerend *t*	52 30N	4 57E	12
Purnea *t*	25 52N	87 35E	21
Purraindar *t*	18 15N	75 20E	21
Purtaboghur *t*	24 2N	74 48E	21
Purus *r*	5 30S	63 0W	7
Pushti Kuh *mt*	33 0N	46 50E	23
Pushti *mts*	29 55N	63 0E	22
Puster Thal *r*	46 50N	12 20E	18
Putnok *t*	48 18N	20 26E	18
Puttanah *t*	20 50N	82 46E	21
Puttumayo *r*	2 45S	70 0W	7
Putzig *t*	54 44N	18 24E	17
Puy de Dome *dep*	45 40N	3 0E	11
Puy de Dome *mt*	45 7N	2 56E	11
Pwllheli *t*	52 54N	4 25W	8
Pyramid *l*	40 0N	119 35W	28
Pyrenees Hautes *dep*	43 0N	0 20E	11
Pyrenees *mts*	42 40N	1 0E	11
Pyrenees *mts*	37 0S	143 0E	31
Pyrenees Orient *dep*	42 35N	2 30E	11
Pyrge *t*	36 37N	22 24E	20
Pyritz *t*	53 9N	14 53E	17
Pyrmont *t*	51 59N	9 15E	17
Pystin *t*	48 20N	25 9E	18

Q

	Lat.	Lon.	Map.
Quaco *t*	45 21N	65 39W	27
Quang-ping *t*	36 50N	115 0E	24
Quang-si *can*	24 0N	109 0E	24
Quang-Sin *t*	28 45N	117 35E	24
Quango *r*	4 30S	14 40E	5
Quarantana *mt*	31 54N	35 25E	26
Quarnero *chan*	44 50N	14 10E	18
Quatrebras *t*	50 35N	4 26E	12
Quean-beyan *r*	35 30S	149 20W	31
Quebec *t*	46 50N	71 12W	27
Quebec *dist*	48 0N	69 0W	27
Quedah *dist*	6 30N	100 0E	4
Quedlinburg *t*	51 48N	11 7E	17
Queen Adelaide Arch	52 10S	74 20W	7
Queen Charlotte *is*	53 0N	132 30W	6
Queen Charlotte *sd*	51 0N	127 30W	6
Queen Charlotte *sd*	41 10S	174 20E	32
Queen's *co*	53 0N	7 15W	10
Queensland *dist*	22 0S	145 0E	31
Queensbury Hill	55 15N	3 38W	9
Queensferry *t*	55 59N	3 25W	9
Queenstown *t*	44 55S	168 55E	32
Queenstown *t*	51 51N	8 17W	10
Quei-chow *t*	31 20N	109 25E	24
Quei-ling *t*	25 30N	110 40E	24
Quei-te *t*	33 40N	115 40E	24
Quei-yang *t*	26 30N	106 30E	24
Queich *r*	49 12N	8 10E	17
Queiss *r*	51 25N	15 26E	17
Quelpart *i*	33 20N	126 20E	24
Quentin, St *t*	49 51N	3 20E	11
Queretaro *t*	20 38N	100 10W	6
Quesaltenango *dist*	15 30N	92 30W	29
Quesaltenango *t*	15 15N	91 48W	29
Quesaltenango *t*	15 14N	90 37W	6
Quesna *t*	37 46N	3 7W	14
Quettah *t*	30 5N	67 0E	22
Quiberon *t*	47 29N	3 9W	11
Quiche *t*	15 30N	91 15W	29
Quicombo *t*	11 52S	13 50E	5
Quievrain *t*	50 24N	3 41E	12
Quilimane *t*	18 10S	36 30E	5
Quillota *t*	32 55S	71 19W	7
Quiloa *har*	8 50S	39 30E	5
Quilon *t*	8 52N	76 40E	21
Quimper *t*	48 0N	4 8W	11
Quimperle *t*	47 51N	3 35W	11
Quincy *t*	31 58N	91 27W	28
Quintana *t*	39 39N	3 5W	14
Quinte *b*	44 6N	77 30W	27
Quinten *t*	47 7N	9 12E	13
Quinzes, Les *l*	47 30N	79 10W	27
Quiraing *mt*	57 38N	6 16W	9
Quirindi *t*	31 30S	150 42E	31
Quita *t*	5 55N	1 0E	5
Quito *t*	0 15S	78 52W	7
Quito, Sueno Bk	14 15N	81 10W	29
Quoich *l*	56 57N	4 10W	9
Quoin *pt*	46 12S	170 15E	82
Quore *b*	21 40N	51 0E	22
Quora, or Niger *r*	4 30N	6 0E	5
Qvickjock *t*	67 10N	17 50E	16

R

	Lat.	Lon.	Map.
Raah *t*	47 38N	17 40E	17
Raab *r*	47 42N	17 35E	18
Raalte *t*	52 25N	6 18E	12
Raasay *i*	57 25N	6 3W	9
Raasay *sd*	57 25N	6 5W	9
Rahat *t*	34 10N	6 55W	5
Rabato *t*	36 1N	14 13E	15
Rahba *t*	9 20N	5 0E	5
Rabbath, Ammon *t*	31 58N	36 0E	26
Race *c*	46 40N	53 0W	27
Rachotee *t*	14 0N	78 45E	21
Racine *t*	42 48N	88 0W	28
Racz *t*	45 47N	17 35E	18
Rada *t*	59 4N	14 10E	16
Radantz *t*	47 50N	25 59E	18
Radkersburg *t*	46 40N	15 59E	18
Radmansdorf *t*	46 20N	14 10E	18
Radnitz *r*	47 40N	17 40E	18
Radnor *co*	52 15N	8 15W	8
Radnor Forest	52 18N	3 10W	8
Radnor, New *t*	52 15N	3 8W	8
Radolfszell *t*	47 44N	8 58E	28
Radomir *t*	42 34N	22 58E	20
Radomysl *t*	50 40N	22 0E	18
Radovitch *t*	41 34N	22 29E	20
Räfsund *t*	62 59N	15 20E	16
Ragaba *t*	32 15N	35 43E	26
Ragatz *t*	47 0N	9 30E	13
Ragin *t*	29 24N	56 55E	22
Raglan *t*	37 47S	174 52E	32
Ragnit *t*	55 1N	22 1E	17
Ragusa *t*	42 38N	18 9E	20
Ragusa *t*	36 55N	14 45E	15
Ragusa *t*	42 40N	17 45E	18
Ragusa Vecchia *t*	42 35N	18 15E	18
Rabad *r*	14 15N	34 15E	25
Rahova *t*	43 44N	23 58E	15
Raimeux *t*	47 17N	7 26E	13
Rainy *l*	48 40N	92 50W	28
Raipoor *t*	21 12N	81 45E	21
Rajahmundre *t*	17 2N	81 55E	21
Rajak *t*	35 28N	69 40E	22
Rajgurh *t*	25 20N	77 32E	21
Rajmahal *t*	25 2N	87 49E	21
Rajpoor *t*	22 20N	74 30E	21
Rajpootana *dist*	26 30N	73 30E	21
Rakkah *t*	35 55N	39 4E	23
Raleigh *dist*	29 45S	152 50E	31
Raleigh *t*	35 47N	78 30W	28
Raleigh *b*	34 45N	75 45W	28
Ram Hormuz *t*	31 25N	49 40E	22
Ram *hd*	37 38S	149 40E	31
Rama *t*	44 50N	21 20E	15
Ramah *t*	31 51N	35 11E	26
Ramah *t*	32 56N	35 18E	26
Ramah *t*	33 8N	35 17E	26
Rambert, S. *t*	45 27N	4 14E	11
Rambla, La *t*	38 13N	1 16W	14
Ramboullet *t*	48 40N	1 50E	11
Ramea *i*	47 35N	57 20W	28
Rameseram *t*	9 18N	79 19E	21
Ramet *t*	50 36N	5 27E	12
Ramgheree *t*	18 40N	79 45E	21
Ramgur *t*	23 40N	85 35E	21
Ramgurh *t*	23 0N	91 40E	21
Ramillies *t*	50 39N	4 52E	12
Ramleh *t*	31 54N	34 53E	23
Ramnad *t*	9 20N	76 55E	21
Ramnuggur *t*	32 22N	73 45E	21
Ramoo *t*	21 28N	92 10E	21
Ramor *l*	53 49N	7 5W	10
Ramoth Gilead *t*	32 2N	35 48E	26
Ramoth Mizpeh *t*	32 22N	35 47E	26
Rampoor *t*	28 50N	79 5E	21
Rampore *t*	24 20N	88 40E	21
Ramsay *t*	54 21N	4 20W	8
Ramselle *t*	63 35N	16 22E	16
Ramsey *t*	52 27N	0 7W	8
Ramsey *t*	51 56N	1 13E	8
Ramsey *i*	51 53N	5 20W	8
Ramsgate *t*	51 20N	1 25E	8
Ramsö *fd*	63 30N	8 20E	16
Ranbyn *t*	65 55N	15 20E	16
Rance *t*	50 8N	4 30E	12
Rance *t*	40 10S	72 0W	7
Randa *t*	46 6N	7 46E	13
Rand *fd*	60 40N	10 10E	16
Randers *t*	56 29N	10 1E	16
Randelstown *t*	54 45N	6 19W	10
Räneä *r*	66 20N	21 30E	16
Raneegunge *t*	23 35N	87 12E	21
Ranen *fd*	66 18N	13 30E	16
Ranen *r*	66 25N	14 30E	16
Rangaunu *b*	34 50S	173 15E	32
Rangiora *t*	43 18S	172 38E	32
Rangitiki *r*	40 15S	175 20E	32

	Lat.	Lon.	Map.
Rangitoto ..mt	38 20s	175 18E	32
Rangoon......t	16 48N	98 15E	4
Ranieh.......t	20 30N	42 50E	25
Rann.........t	45 54N	15 42E	18
Rannoch......l	56 40N	4 20W	9
Rannoch Moor	56 38N	4 35W	9
Ranza........l	55 42N	5 18W	9
Raphoe......t	54 52N	7 36W	10
Rapid, Koros.t	47 0N	21 10E	18
Rapids........	2 15N	58 5W	29
Rapperschwyl t	47 13N	8 48E	13
Raptee ....r	26 30N	83 30E	21
Raron........t	46 19N	7 48E	13
Ras Araba ...c	25 5N	64 30E	22
Ras, Al Hadd.c	22 30N	60 0E	25
Ras, El.......t	26 20N	43 10E	25
Ras, El Jezirah c	19 0N	57 45E	25
Ras, El Khan.c	28 0N	51 15E	22
Rasa i	24 25N	130 40E	24
Rasa........pt	40 52s	62 20W	7
Rasgrad.......t	43 31N	26 24E	20
Raslog........t	42 0N	23 40E	20
Rastatt......t	48 51N	8 15E	17
Rastenburg ..t	54 5N	21 24E	17
Rathcormuck t	52 4N	8 17W	10
Rathdrum.....t	52 56N	6 14W	10
Rathfryland..t	54 14N	6 9W	10
Rathkeale.....t	52 31N	8 51W	10
Ratblin i	55 18N	6 13W	10
Rathmelton..t	55 2N	7 39W	10
Ratisbor......t	50 5N	18 15E	18
Rattenberg...t	47 25N	11 55E	18
Ratting, Grt..r	49 0N	55 20W	27
Rattray........t	57 36N	1 50W	9
Rauban......t	51 0N	15 20E	17
Raumo........t	61 10N	21 38E	19
Ravee........r	31 25N	74 0E	21
Ravenglass...t	54 21N	3 25W	8
Ravenna......t	44 24N	12 10E	15
Ravenstein ...t	51 48N	5 40E	12
Raveusthorpe Hills.........	33 25s	120 20E	30
Rawa.........t	50 12N	23 44E	18
Rawl, Vindee..t	33 40N	73 5E	21
Rawdon.......t	48 2N	73 44W	27
Rawicz.......t	51 38N	16 50E	17
Rawyl ....t	46 20N	7 25E	13
Ray...........c	47 40N	59 20W	27
Raz.........pt	48 2N	4 41W	11
Razmoon.....t	15 10N	51 10E	25
Reading.......t	51 26N	0 59W	8
Reading......t	40 25N	75 45W	28
Realejo......t	12 25N	87 2W	29
Reay ....t	58 34N	3 57W	9
Reccan, Ras...c	26 10N	51 20E	25
Reckeim......t	50 55N	5 40E	12
Recknitz .....r	54 10N	12 35E	17
Red..........b	55 4N	6 3W	10
Red Indian..pd	49 0N	56 30W	27
Red..........l	30 16s	136 48E	31
Red Main.....r	49 50N	11 0E	17
Red River..dist	49 20N	100 0W	6
Red..........r	34 0N	97 30W	6
Red..........r	31 23N	92 30W	28
Red..........r	46 45N	96 30W	6
Red Sea.......	20 0N	40 0E	25
Redcar.......t	54 37N	1 3W	8
Redditch.....t	52 18N	1 55W	8
Redesia......t	24 52N	32 55E	25
Redon........t	47 38N	2 5W	11
Redonda......i	16 56N	62 23W	29
Redout.......c	36 0s	136 38E	31
Redruth.......t	50 15N	5 13W	8
Reechna, Dooab of....dist	31 30N	73 0E	21
Reef........pt	35 8s	173 3E	32
Reest........r	52 36N	6 25E	12
Reeve, Lagoon	38 15s	147 18E	31
Reg..........r	53 55N	15 10E	17
Regan........t	28 40N	59 0E	22
Regan Ruins..	28 15N	63 5E	22
Regensperg..t	47 29N	8 25E	13
Regenswalde.t	53 45N	15 24E	17
Regge ....r	52 25N	6 28E	12
Reggio ....t	44 42N	10 39E	15
Reggio ....t	38 6N	15 40E	15
Regnitz......r	49 45N	11 0E	17
Reheboth.....t	23 25s	17 5E	5
Rehob ....t	32 26N	35 32E	26
Rei Ruins.....	35 55N	51 40E	22
Reichenau.....t	46 48N	9 24E	13
Reichenbach..t	46 43N	8 10E	13
Reichenbach..t	50 44N	16 41E	17
Reichenbach..t	50 37N	12 18E	17
Reichenhal....t	47 43N	12 54E	18
Reigate ......t	51 15N	0 12W	8
Reikiavik....t	64 15N	21 30E	3
Reinach........t	47 15N	8 10E	13
Reinga........c	34 36s	172 48E	32
Reliance, Ft...t	62 50N	109 0W	6
Remich ....t	49 32N	6 21E	12
Remiremont..t	48 1N	6 40E	11
Remi, S.......t	43 49N	7 47E	15
Remscheid ...t	51 10N	7 12E	17

	Lat.	Lon.	Map.
Remus........t	46 49N	10 23E	13
Renax ....t	50 45N	3 35E	12
Reudsburg ...t	54 18N	9 39E	17
Renfrew....co	55 50N	4 30W	9
Reufrew...dist	45 25N	76 49W	27
Renfrew ......t	55 52N	4 23W	9
Reni..........t	45 26N	28 18E	15
Rennes.......t	48 5N	1 45E	11
Reno.........r	44 42N	11 30E	15
Renton.......t	55 58N	4 35W	9
Renwick......t	41 30N	173 5E	32
Republican, Fk........r	39 45N	98 0W	28
Repulse... ...b	20 30s	148 45E	30
Repulse ......b	66 25N	87 0W	2
Requena......t	39 34N	1 10W	14
Resafah......t	35 32N	38 46E	23
Reshd........t	37 18N	49 40E	22
Resolution....i	45 40s	166 42E	32
Resolution... .i	61 40N	95 0W	6
Restigouche...r	48 0N	67 0W	27
Retchitza ....t	52 22N	30 22E	19
Retford, E....t	53 19N	0 55W	8
Rethel........t	49 30N	4 23E	11
Retimo.......t	35 21N	24 28E	20
Reuben ...tribe	31 38N	35 50E	26
Reuse........r	48 58N	6 42E	13
Reuss........r	47 25N	8 17E	13
Reuthingen...t	48 38N	9 13E	17
Revel ....t	59 25N	25 40E	19
Revillagigedo is	18 50N	110 0W	6
Rewah ....dist	24 20N	82 0E	21
Rewah ....t	24 35N	81 25E	21
Rhaetian Alps	46 30N	11 0E	18
Rhe, De.......i	46 12N	0 28W	11
Rheidol ....r	52 24N	3 55W	8
Rheims.......t	49 13N	4 5E	11
Rheinau......t	47 39N	8 36E	13
Rheine ....t	52 16N	7 27E	17
Rbeineck.....t	47 28N	9 34E	13
Rheinfelden..t	47 33N	7 47E	13
Rheinwald-horn........	46 31N	9 1E	13
Rhenen......t	51 57N	5 35E	12
Rheyat.......t	51 10N	6 27E	17
Rhin, Haut.dep	47 50N	7 10E	11
Rhine.........r	50 2N	8 10E	17
Rhine.........r	51 55N	5 58E	17
Rhode Island dist	41 38N	71 30W	28
Rhodes.......t	36 23N	28 17E	20
Rhodes.......i	36 10N	28 0E	20
Rhone .....dep	46 0N	4 30E	11
Rhone........r	44 50N	4 50E	11
Rhyl..........t	53 19N	3 28W	8
Rhynns.....pt	55 40N	6 30W	9
Riaza........r	41 34N	3 40W	14
Riazan ....dist	54 0N	40 0E	19
Riazan........t	54 30N	39 30E	19
Ribadavia.....t	42 19N	8 8W	14
Ribadeo ......t	43 30N	7 0W	14
Ribble........r	53 47N	2 35W	8
Ribe..........t	55 20N	8 45E	17
Ribe.......dist	55 35N	8 45E	16
Ribe..........r	55 20N	8 40E	16
Ribera........t	37 28N	13 16E	15
Riberac.......t	45 12N	0 22E	11
Ribnitz.......t	54 15N	12 26E	17
Rica.......dist	9 30N	83 0W	29
Riccarton ....t	55 36N	2 31W	9
Riccarton ....t	43 28s	172 36E	32
Rice l	44 10N	78 15W	27
Richelieu.....t	47 1N	0 20E	11
Richelieu ....r	45 15N	73 20W	27
Richibucto.har	46 42N	64 48W	27
Richmond.....t	33 34s	150 50E	31
Richmond.....t	54 25N	1 43W	8
Richmond.....t	29 35N	96 0W	28
Richmond.....t	51 28N	0 18W	8
Richmond.dist	29 5s	153 0E	31
Richmond....t	37 36N	77 23W	28
Richmond....t	45 40N	72 7W	27
Richmond.har	46 35N	63 45W	27
Richmond...r	29 0s	153 30E	31
Riddes.......t	46 10N	7 13E	13
Rideau Can...	45 20N	75 45W	27
Rideau, Lr....	44 44N	76 15W	27
Ried..........t	48 12N	13 29E	18
Riedlingen...t	48 10N	9 30E	17
RiesenGebirge mts	50 45N	15 25E	18
Rieti..........t	42 22N	12 50E	15
Riffelhorn ....t	46 0N	7 47E	13
Riga ....t	57 0N	24 10E	19
Riga ....g	57 30N	23 30E	19
Rigi..........t	47 3N	8 28E	13
Riley, Fort...t	39 7N	96 35W	28
Rilo Dagh...mt	42 14N	23 30E	20
Rima ....t	48 23N	20 2E	18
Rimea.........t	32 51N	36 31E	26
Rimini........t	44 4N	12 34E	15
Rimmon......t	32 46N	35 20E	26
Rimmon......t	31 55N	35 18E	26
Rimousky.....t	48 28N	68 30W	27
Ringkjöbing...t	56 6N	8 15E	16

	Lat.	Lon.	Map.
Ringvadsö ...t	69 59N	19 10E	16
Ringwood.....t	50 51N	1 46W	8
Rinnik ....t	45 10N	24 15E	20
Rio Colorado.r	32 5N	114 50W	28
Rio de Janeiro t	22 50s	43 5W	7
Rio de Janeiro dist	42 30s	43 0W	7
Rio de la Plata r	35 0s	57 0W	7
Rio Grande City..........	26 25N	93 40W	28
Rio Grande do Norte ....dist	6 30s	37 30W	7
Rio Grande..r	18 13N	76 31W	28
Riobamba.....t	1 38s	79 0W	7
Rioja..........t	28 58s	67 50W	7
Rion.........r	42 35N	43 15E	19
Ripley, Fort..t	46 8N	94 15W	27
Ripoll........t	42 10N	2 14E	14
Ripon Tor.....	50 37N	4 10W	8
Ripon......dist	37 25s	142 50E	31
Ripon........t	54 8N	1 30W	8
Riva ....t	45 53N	10 50E	18
Rivadecella..t	43 27N	5 1W	14
Rive de Gier..t	45 30N	4 35E	11
Riveriua...dist	33 0s	145 40E	31
Riviere du Loup ......t	47 50N	69 35W	27
Rivoli........b	37 30s	140 5E	31
Riyad Er......t	24 40N	46 20E	25
Rizab ....t	32 46N	35 22E	22
Rizeh..........t	41 3N	40 31E	23
Rjev..........t	56 28N	34 15E	19
Roa ....t	41 41N	3 56W	14
Roach.........t	28 30s	149 5E	30
Roag.........l	58 11N	6 58W	9
Roau..........i	58 33N	4 20W	9
Roanne ......t	46 2N	4 5E	11
Roanoke ....r	35 52N	77 0W	28
Roaringwater b	51 32N	9 27W	10
Roatan.......i	16 30N	86 30W	29
Roba el Khaly dist	20 30N	49 0E	25
Robatat....dist	19 0N	33 30E	25
Robe........mt	31 36s	141 5E	31
Robe ....t	37 10s	139 48E	31
Robe ....r	53 39N	9 10W	10
Robin Hood...b	54 25N	0 28W	8
Rocbdale......t	53 37N	2 10W	8
Roche.........t	46 21N	6 56E	13
Roche, La.....t	50 11N	5 35E	12
Rochechouart t	45 40N	0 46E	11
Rochefort ....t	45 54N	1 0W	11
Rochelle, La..t	46 7N	1 10W	11
Roches.......pt	51 46N	8 17W	10
Rochester....t	51 23N	0 30E	8
Rochester....t	43 10N	77 30W	28
Rock.........i	41 32N	90 40W	28
Rockford.....t	42 20N	89 8W	28
Rocks.......pt	40 56s	172 6E	32
Rocky .....mts	45 0N	112 0W	28
Rocky ....r	33 18s	138 15E	31
Roda, La.....t	39 17N	2 9W	14
Roddaa......t	14 5N	45 0E	25
Rodez........t	44 21N	2 37E	11
Rodney.....dist	36 20s	145 0E	31
Rodosto.......t	41 1N	27 31E	20
Rodrigue i	19 50s	63 0E	2
Roe ....mt	34 37s	116 50E	30
Roe ....r	54 55N	6 55W	10
Roer ....r	51 10N	6 0E	17
Roermond....t	51 11N	5 59E	12
Rogatcbeo.....t	53 8N	30 10E	19
Rogonatpour.t	23 35N	86 42E	21
Roguefort....t	44 2N	0 22W	11
Roheita......t	19 50N	42 15E	25
Rohtuk.......t	28 55N	76 40E	21
Roja ....r	43 46N	7 34E	11
Rokelle......r	9 20N	10 20W	5
Rolle.........t	46 28N	6 20E	13
Rolleston....r	21 0s	146 30E	30
Rolvsae......t	70 55N	23 50E	16
Roman.......t	46 56N	26 57E	20
Roman.......t	12 10N	70 8W	29
Romania.....pt	1 20N	104 20E	4
Romans.......t	45 3N	5 5E	11
Romanshorn..t	47 34N	9 21E	13
Romanzoo ...c	61 30N	166 5W	6
Rome.........t	34 15N	85 13W	28
Rome.........t	41 54N	12 30E	15
Romford .....t	51 35N	0 11E	8
Romney, New t	50 59N	0 56E	8
Römö i	55 7N	8 30E	17
Romout......t	46 42N	6 55E	13
Romorantin...t	47 21N	1 46E	11
Romsdal......t	62 30N	7 40E	16
Romsdal.....is	62 42N	6 20E	16
Rona i	57 29N	7 6W	9
Rona, S.......i	57 33N	5 58W	9
Ronaldsha, N i	59 23N	2 26W	9
Ronaldsha, S i	58 57N	2 57W	9
Roncador i	13 40N	80 0W	29
Roncesvalles .t	43 2N	1 20W	14
Rondo i	62 35N	5 40E	16
Ronne ....t	55 6N	14 42E	16
Ronneby......t	56 12N	15 15E	16
Roohi.........t	34 18N	60 20E	22

	Lat.	Lon.	Map.
Roper ....r	14 45s	134 40E	30
Roque, S......c	5 20s	35 20W	7
Roque, Su.....t	36 14N	5 23W	14
Roques, Los...t	11 55N	88 40W	7
Röraas ....t	62 35N	11 20E	16
Roraima ....mt	5 8N	60 55W	7
Rorshach ....t	47 29N	9 29E	13
Rosa, Sta.....t	8 14s	73 15W	7
Rosa, Sta.....i	34 0N	120 0W	28
Rosario ......t	23 14N	105 45W	6
Rosario ....t	32 55s	60 30W	7
Rosas........g	42 10N	3 10E	14
Roscommon...t	53 38N	8 12W	10
Roscommon co	53 43N	8 15W	10
Roscrea.......t	52 57N	7 47W	10
Roseau.......t	15 16N	61 24W	29
Roseires ......t	12 0N	34 20E	25
Rosenberg....t	49 5N	19 17E	18
Rosenberg....t	50 54N	18 20E	17
Rosenheim...t	47 51N	12 8E	17
Roseto........t	39 59N	16 35E	15
Rosetta ......t	31 25N	30 27E	25
Ross ....b	52 35N	9 52W	10
Ross..........t	51 55N	2 35W	8
Ross, New....t	52 23N	6 57W	10
Ross........co	57 48N	3 53W	9
Rossano ......t	39 34N	16 41W	15
Rossberg......t	47 6N	8 33E	13
Rossieni.......t	55 29N	23 10E	19
Rossignol.....l	44 10N	65 10W	27
Rosstrevor ...t	54 6N	6 12W	10
Rosstock.....t	46 55N	8 41E	13
Rostock.......t	54 5N	12 9E	17
Rostov ....t	57 20N	39 30E	19
Rostov ....t	47 20N	39 30E	19
Rotenburg....t	53 7N	9 24E	17
Roth-horn...mt	46 48N	8 3E	13
Rothbury ....t	55 19N	1 53W	8
Rothenthurm Pass.........	45 32N	24 16E	18
Rother.......r	51 0N	0 40E	8
Rotherham...t	53 25N	1 20W	8
Rothes ....t	57 33N	3 15W	9
Rothesay.....t	55 50N	5 3W	9
Roto Hawa...l	38 30s	176 2E	32
Rotondo.....mt	42 14N	8 45E	11
Rott..........r	48 19N	12 25E	17
Rotterdam....t	51 55N	4 30E	12
Rottum i	53 33N	6 35E	12
Rottumer Plaat	53 30N	8 30E	12
Rottweil..... t	48 11N	8 38E	17
Roubaix.......t	50 37N	3 11E	11
Rouen........t	49 26N	1 3E	11
Roufia........r	36 35N	21 30E	20
Roughty......r	51 54N	9 30W	10
Rous ......dist	28 42s	153 20E	30
Rouses......pt	45 0N	73 28W	27
Roux.........t	50 26N	4 22E	12
Rouvana .....r	46 18N	8 33E	13
Roveredo ....t	45 55N	11 5E	18
Roveredo ....t	46 14N	9 6E	13
Rovigno ......t	45 5N	13 39E	18
Rovno ....t	50 35N	26 15E	19
Rovooma ....b	10 30s	40 20E	4
Roway, Ras...c	21 0N	37 25E	25
Rowandiz....t	36 32N	44 28E	23
Rowandiz ..mt	36 45N	45 0E	23
Rowsa.........i	59 9N	3 2W	9
Roxburgh..dist	33 10s	149 50E	31
Roxburgh ...co	55 25N	2 35W	9
Roxo..........c	21 30N	97 20W	6
Royal Canal..	53 38N	7 50W	10
Royal........i	25 30N	76 50W	29
Royal ......mt	32 14s	151 17E	31
Royale........i	48 0N	89 18W	28
Royston.......t	52 3N	0 2W	8
Rozendael....t	52 1N	5 57E	12
Rozier........c	48 52N	64 11W	27
Ruad..........i	34 50N	35 53E	23
Rua Hine..mt	39 50s	176 10E	32
Ruamahanga r	41 10s	175 40E	32
Ruapehu....mt	39 16s	175 40E	32
Ruapuke....mt	46 48s	168 30E	32
Ruby.........t	42 50N	116 30W	28
Rudbar ......t	36 45N	49 22E	22
Rudduah, Jeb mt	24 25N	39 0E	25
Ruderswyl....t	46 59N	7 42E	13
Rudestedt, Gr t	51 4N	11 7E	17
Ruduk.........t	33 20N	79 35E	24
Rue ....t	46 38N	6 50E	13
Rueda ....t	41 26N	4 57W	14
Rueroy.......t	49 56N	4 32E	11
Ruffec ....t	46 1N	0 12E	11
Rugby ....t	52 22N	1 14W	8
Rugeley.......t	52 45N	1 55W	8
Rugen i	54 25N	13 30E	17
Rügenwalde..t	54 25N	16 26E	17
Rukwa........l	6 30s	31 50E	5
Rum, Cay....	23 40N	74 45W	29
Rum i	57 0N	6 16W	9
Rum-kalah ...t	37 16N	37 51E	23
Rumes........t	50 34N	3 19E	12
Rummelsberg t	53 59N	16 58E	17
Runa.........i	25 40N	36 15E	25

	Lat.	Lon.	Map.
Runaway ....*c*	37 32s	178 2E	32
Runcorn......*t*	53 20N	2 44W	8
Runga .....*dist*	10 30N	21 0E	5
Rungpore ....*t*	25 45N	89 15E	21
Runn ....*t*	23 30N	71 0E	21
Rupel ....*r*	51 8N	4 18E	12
Rupert........*r*	51 20N	76 0W	6
Rupert's Land	53 30N	85 0W	6
Ruppin, New.*t*	52 56N	12 46E	17
Rush.........*t*	53 31N	6 5W	10
Rushede, Vede*t*	44 5N	25 0E	20
Ruskoi ....*c*	69 0N	54 30E	19
Russell.......*t*	35 12s	174 5E	32
Russell....*dist*	45 15N	75 17W	27
Russell....*dist*	35 30s	139 35E	31
Russell, Ra *mts*	33 30s	123 25E	30
Russellcoonda*t*	19 55N	84 40E	21
Rustchuk ....*t*	43 48N	25 55E	20
Rutherglen...*t*	55 49N	4 15W	9
Ruthin ....*t*	53 7N	3 18W	8
Ruti ....*t*	47 8N	7 24E	13
Rutland, Co...	52 40N	0 40W	8
Rutnagherry..*t*	17 2N	74 15E	21
Ruttunpoor ..*t*	22 20N	82 22E	21
Rutwyl.......*t*	47 7N	7 51E	13
Ruvis.........*t*	46 47N	9 7E	13
Ryaguddah ..*t*	19 10N	83 25E	21
Ryan.........*l*	54 57N	5 3W	9
Ryde..... ...*t*	50 43N	1 9W	8
Rye..........*t*	50 57N	0 45E	8
Rye..........*r*	54 11N	0 50W	8
Ryerson.......*t*	42 36N	80 15W	27
Ryl ....*t*	12 50N	26 50E	25
Rylsk........*t*	51 15N	34 30E	19
Rylstone......*t*	32 50s	150 5E	31
Ryss.........*fd*	63 50N	15 42E	16
Ryssel ....*t*	52 10N	6 14E	12
Rzeszow ......*t*	50 0N	22 0E	18

S

	Lat.	Lon.	Map.
Saal..........*r*	47 35N	12 43E	18
Saale ....*r*	50 25N	11 45E	17
Saane........*r*	46 40N	7 5E	13
Saanen.......*t*	46 29N	7 16E	13
Saar..........*r*	49 16N	6 50E	13
Saarbruck .....*t*	49 14N	7 2E	13
Saas ....*t*	46 7N	7 57E	13
Saas-thal......*r*	46 10N	7 54E	13
Sabar.........*r*	39 30N	7 0W	14
Sabhioncello..*i*	42 55N	17 30E	18
Saber, Jeh...*mt*	13 40N	44 0E	25
Sabia.........*r*	21 0s	34 0E	5
Sabine City...	29 45N	93 52W	28
Sabine ......*r*	30 38N	93 39W	28
Sable.........*c*	25 5N	81 8W	28
Sable ....*c*	43 29N	65 36W	27
Sables, d'Olonne.......*t*	46 27N	1 48W	11
Sabor.........*r*	41 25N	6 55W	14
Sabudell......*t*	41 32N	2 6W	14
Sabzawar....*t*	33 20N	62 10E	22
Sacate-coluca *t*	13 30N	88 45W	28
Sacatepec....*t*	15 0N	90 40W	29
Sacketts ...*har*	43 53N	76 7W	28
Sacramento, City........	38 38N	121 20W	6
Sacramento...*r*	39 30N	121 55W	6
Saddleback.*mt*	54 38N	3 4W	8
Sadik.........*t*	25 55N	46 0E	25
Sado ....*i*	38 0N	138 30E	24
Sadowara....*t*	32 8N	131 30E	24
Sadva..........*l*	66 35N	16 30E	16
Safed ....*t*	32 58N	35 29E	26
Saffron Walden *t*	52 1N	0 15E	8
Saga..........*t*	33 19N	130 33E	24
Sagaing.......*t*	22 0N	96 5E	4
Sagan.........*t*	51 37N	15 20E	17
Saghalien....*i*	50 0N	143 0E	24
Saghalien-oola *t*	49 40N	128 40E	24
Saginaw......*t*	43 29N	83 55W	28
Saginaw .....*b*	43 52N	83 30W	28
Sagres.........*t*	37 2N	8 59W	14
Saguenay....*r*	48 5N	70 0W	27
Sahama, Pk.*mt*	18 0s	68 55W	7
Sahara, or Great Desert	21 0N	2 0W	5
Sahend.....*mt*	38 50N	46 20E	22
Said Effendi..*t*	20 22N	30 30E	25
Said, Port....*t*	31 20N	32 15E	25
Saigon........*t*	10 50N	106 40E	4
Saimav Wady *r*	13 40N	47 0E	25
Saintes.......*t*	45 42N	0 40W	11
Saintes ....*is*	15 50N	61 35W	29
Saintfield.....*t*	54 28N	5 51W	10
Sairim........*t*	41 45N	82 0E	24
Saja..........*r*	48 47N	20 20E	18
Sakaria.......*r*	40 50N	30 40E	23
Sakhir........*t*	33 10N	63 0E	22
Sakinija ......*t*	36 12N	41 25E	23
Sal............*r*	47 20N	42 0E	19
Sal...........*pt*	16 0N	87 40W	29
Sala...........*t*	40 21N	15 39E	15
Saladillo......*t*	32 55s	61 40W	7
Salado ....*r*	34 50s	60 40W	7
Salado ....*r*	35 40s	66 45W	7
Salamanca...*t*	41 15N	5 43W	14
Salamat.......*t*	18 58N	32 30E	25
Salamis.......*i*	36 55N	23 25E	20
Salamiyeh ....*t*	34 46N	37 12E	23
Salamon ......*c*	35 11N	26 21E	20
Salamvria ....*r*	39 45N	22 25E	20
Salcah........*t*	32 31N	36 43E	26
Salces.........*t*	42 50N	2 57E	11
Sale...........*t*	38 10s	147 8E	31
Salee.........*t*	32 25N	6 45W	5
Salem ....*t*	11 40N	78 12E	21
Salem..........*t*	30 45N	58 32E	22
Salem..........*t*	42 35N	70 48W	28
Salem..........*t*	45 0N	123 0W	28
Salemi.........*t*	37 49N	12 47E	15
Salerno ......*t*	40 40N	14 46E	15
Salerno......*g*	40 30N	14 40E	15
Salford.......*t*	53 30N	2 15W	8
Salian.........*t*	39 39N	49 1E	22
Salinga ......*t*	18 40s	44 30E	5
Salim.........*t*	32 15N	35 20E	26
Salinas ......*b*	11 0N	85 45W	29
Salinas, De...*c*	39 18N	3 9E	14
Salinas.......*r*	33 50N	111 20W	28
Salins.........*t*	46 58N	5 53E	11
Salisbury.....*t*	51 4N	1 46W	8
Salisbury, Plain........	51 14N	1 50W	8
Salmaa........*t*	31 16N	35 14E	26
Salmon ......*r*	50 20N	118 0W	28
Salmon.......*r*	46 15N	65 50W	27
Salo ....*r*	3 40s	15 15E	5
Salon ....*t*	43 38N	5 8E	11
Salona........*t*	38 32N	22 21E	20
Salonika......*t*	40 38N	22 57E	20
Saloniki.......*g*	40 15N	22 50E	20
Saloomeh....*t*	21 40N	44 0E	25
Salop........*co*	52 35N	3 40W	8
Salsette......*i*	19 15N	73 0E	21
Salso.........*r*	37 10N	14 0E	15
Salsona.......*t*	41 58N	1 28E	14
Salt, Cr.......	36 5s	139 40E	31
Salt, Grt......*l*	41 10N	112 40W	28
Salt, Val.......	31 5N	35 30E	26
Salta ....*t*	24 15s	64 50W	7
Saltash.......*t*	50 24N	4 12W	8
Saltcoats......*t*	55 38N	4 47W	9
Saltee ....*is*	52 7N	6 36W	10
Saltens......*fd*	67 15N	14 0E	16
Saltillo .... ..*t*	25 25N	101 8W	6
Salto.........*r*	42 20N	12 55E	15
Saluzzo ......*t*	44 38N	7 30E	15
Salvador, San *t*	13 45N	89 0W	29
Salvador, San *dist*	13 50N	88 30W	29
Salvador, St..*t*	5 15s	14 0E	5
Salvaterra.....*t*	39 2N	8 47W	14
Salvatierra...*t*	42 53N	2 20W	14
Salwen ......*r*	23 0N	98 40E	4
Salza ....*r*	48 18N	12 48E	18
Salza.........*r*	48 10N	12 49E	18
Salzach......*r*	48 30N	11 30E	17
Salzburg.......*t*	47 48N	13 2E	17
Salzburg......*t*	47 48N	13 1E	17
Salzwedel....*t*	52 51N	11 9E	17
Sama de Langreo ....*t*	43 14N	5 48W	14
Samachon ....*t*	33 10N	35 41E	26
Samadan.....*t*	46 31N	9 53E	13
Samakovo ...*t*	42 18N	23 30E	20
Samana ......*b*	19 10N	69 30W	29
Samana.......*c*	19 20N	69 6W	29
Samana Cay....	23 10N	73 45W	29
Samar ....*i*	12 0N	125 0E	4
Samara........*t*	53 15N	50 0E	19
Samara.....*dist*	53 0N	51 0E	19
Samara........*r*	52 7N	53 30E	19
Samaria ..*dist*	32 15N	35 15E	26
Samaria ......*t*	32 15N	35 13E	26
Samarkand ..*t*	39 55N	67 14E	4
Samawah......*t*	31 15N	45 24E	23
Samhas........*t*	1 23N	109 20E	4
Sambre ....*r*	50 28N	4 51E	12
Samneh.......*t*	21 35N	31 0E	25
Samo..........*t*	38 14N	20 36E	20
Samoan, or Navigator's Is...	13 45s	171 0W	2
Samos ....*i*	37 40N	26 50E	20
Samothraki....*i*	40 25N	25 35E	20
Samsah Basin.	26 40N	120 0E	24
Samso.........*i*	55 53N	10 35E	16
Samson ....*t*	41 19N	36 20E	23
Samsun.......*t*	41 19N	36 20E	23
San Augustine *t*	31 30N	94 20W	28
San Marino ..*t*	43 56N	12 27E	15
San Poo......*r*	29 45N	85 30E	24
San-sin-tchen *t*	46 10N	130 15E	24
Saua ....*t*	15 30N	44 30E	25
Sanaig........*t*	55 51N	6 25W	9
Sanam, Jeb.*mt*	30 10N	47 48E	23
Sanbok, or North......*is*	28 0N	129 30E	24
Sancerre......*t*	47 17N	2 50E	11
Sand Hill....*pt*	46 14s	167 20E	32
Sanda.........*i*	59 15N	2 35W	9
Sanda.........*i*	55 17N	5 35W	9
Sandek, Alt...*t*	49 32N	20 40E	18
Sandek, Neu..*t*	49 38N	20 42E	18
Sandhurst.....*t*	51 22N	0 49W	8
Sandhurst....*t*	36 42s	144 23E	31
Sandringham *t*	52 49N	0 30E	8
Sandside.....*b*	58 34N	3 46W	9
Sanducklichai*r*	38 24N	30 0E	23
Sandusky City	41 30N	82 45W	28
Sandwich .....*t*	51 17N	1 20E	8
Sandwich .....*t*	42 20N	83 5W	27
Sandwich, Gr*is*	58 0s	27 0W	2
Sandwich....*is*	20 50N	157 0W	2
Sandwood.....*t*	58 32N	5 4W	9
Sandy Hook....	40 23N	74 0W	28
Sandy........*r*	40 0N	101 0W	28
Sangar .....*str*	41 30N	140 30E	24
Sangara ...*dist*	10 0s	9 10W	5
Saugerhausen*t*	51 29N	11 19E	17
Sangkas ......*t*	36 44N	56 58E	22
Sangro ......*r*	42 0N	14 25E	15
Sanguessa....*t*	42 38N	1 20W	14
Saunau, or South ......*is*	24 20N	124 0E	24
Sanok.........*t*	49 35N	22 18E	18
Sanquhar......*t*	55 22N	3 57W	9
Sansonate.....*t*	13 45N	89 30E	29
Santa ....*t*	8 50s	78 40W	7
Santa Cruz....*t*	17 44N	64 39W	7
Santa Fe......*t*	35 35N	106 0W	28
Santa Fe de Bogota.....*t*	4 35N	74 15W	7
Santai ....*t*	44 10N	89 30E	24
Santander ....*t*	43 26N	3 41W	14
Santander.....*t*	24 20N	98 35W	6
Santarem .....*t*	2 20s	54 20W	7
Sanlaren..*chan*	24 0N	79 20W	29
Santee ....*r*	32 13N	79 22W	28
Santhia........*t*	45 21N	8 10E	15
Santiago......*t*	18 20s	59 10W	7
Santiago......*t*	33 25s	70 39W	7
Santiago .....*t*	8 7N	81 5W	7
Santiago del Estero........	27 55s	64 0W	7
Santiago, Rio de...........*t*	21 0N	103 20W	6
Santiago .....*r*	4 15s	77 30W	7
Santillana.....*t*	43 22N	3 56W	14
Santona ....*t*	43 26N	3 19W	14
Santos ....*t*	24 0s	46 10W	7
Sao Pedro. ...*t*	32 10s	52 30W	7
Saone et Loire *dep*	46 40N	4 30E	11
Saone Haute..	47 40N	6 10E	11
Saone.........*r*	46 5N	4 48E	11
Saphir.......*t*	31 40N	34 44E	26
Sapojok......*t*	53 58N	40 30E	19
Sara Muren.. *r*	40 45N	121 35E	24
Saragossa....*t*	41 44N	0 52W	14
Sarai..........*t*	41 26N	27 53E	20
Saransk.......*t*	54 10N	44 25E	19
Saratogo......*t*	43 9N	73 45E	28
Saratov.......*t*	51 38N	46 0E	19
Saratov....*dist*	52 0N	46 0E	19
Sarawak......*t*	1 34N	110 20E	4
Sarawan.......*t*	28 53N	64 55E	22
Sarawan...*dist*	29 0N	65 30E	22
Sardinia ......*i*	40 0N	9 0E	15
Sarepta.......*t*	48 30N	44 30E	19
Sarepta.......*t*	33 26N	35 19E	26
Sargans.......*t*	47 3N	9 26E	13
Sari...........*t*	36 34N	53 9E	21
Sariphea......*t*	31 58N	34 57E	26
Saris.........*t*	38 39N	36 12E	23
Sark, or Gers.*i*	49 28N	2 25W	11
Sarlat........*t*	44 51N	1 18E	11
Sarnen.......*t*	46 53N	8 13E	13
Sarner, See ..	46 52N	8 12E	13
Sarnia ....*t*	43 0N	82 25W	27
Saros.........*g*	40 30N	26 30E	20
Sarrebourg....*t*	48 45N	7 5E	11
Sart...........*t*	38 26N	28 4E	23
Sartene.......*t*	41 37N	8 38E	11
Sarthe........*r*	47 45N	0 25W	11
Sarthe.....*dep*	47 58N	0 0	11
Sartoroen....*i*	60 20N	5 5E	16
Sarrzeau .....*t*	47 30N	2 50W	11
Sarzuna.......*t*	44 7N	9 56E	15
Sasсno ....*i*	40 30N	19 15E	20
Sasik.........*l*	45 40N	20 39E	20
Saskachawan*r*	50 50N	109 0W	6
Saskatchawan, N..........*r*	53 40N	111 0W	6
Sasseram ....*t*	24 55N	84 5E	21
Sater.........*t*	60 20N	15 46E	16
Satka ....*t*	55 8N	58 45E	19
Satoor ....*t*	9 10N	78 0E	21
Satterah ......*t*	17 35N	74 5E	21
Saudwalle....*t*	30 52N	69 20E	22
Saugeen.......*r*	44 30N	81 10W	27
Saugor........*t*	23 50N	78 50E	21
Saukera ......*b*	18 50N	57 20E	25
Saukira, Ras..*c*	18 10N	56 45E	25
Saumur.......*t*	47 12N	0 5W	11
Saunders.....*c*	45 52s	170 52E	32
Saundray.....*i*	56 55N	7 31W	9
Sava..........*t*	35 0N	50 30E	22
Savalan, Dagh	38 11N	47 20E	22
Savannah....*t*	32 8N	81 5W	28
Savaunah.....*r*	33 0N	81 15W	28
Savanoor.....*t*	15 0N	75 22E	21
Save..........*r*	43 35N	1 5E	11
Save ....*r*	44 50N	19 0E	18
Savenay ......*t*	47 19N	1 58W	11
Saverene.....*t*	48 45N	7 22E	11
Savik.........*t*	64 25N	11 30E	16
Savoie .....*dep*	45 50N	6 25E	11
Savona.......*t*	44 18N	8 29E	15
Sawa.........*t*	16 12N	47 55E	25
Sax...........*r*	64 30N	15 40E	16
Saxmundham*t*	52 14N	1 29E	8
Say...........*t*	13 6N	2 26E	5
Sazawa......*r*	49 54N	14 50E	18
Scafell ......*mt*	54 13N	3 8W	8
Scala, Nuova. *t*	37 51N	27 18E	23
Scaletta......*t*	46 41N	9 55E	13
Scalloway.....*t*	60 8N	1 16W	9
Scalpa ....*t*	57 17N	5 55W	9
Scalpa ....*i*	57 18N	5 58W	9
Scarba........*i*	56 10N	5 43W	9
Scarborough..*t*	54 18N	0 24W	8
Scarborough .*t*	11 15N	60 44W	29
Scarcies ......*r*	8 50N	13 15W	5
Scardona.....*t*	43 49N	15 56E	18
Scarpanto....*i*	35 40N	27 10E	20
Scariff........*t*	52 54N	8 32W	10
Scarsoch....*mt*	56 55N	3 45W	9
Schaagen ....*t*	52 47N	4 44E	12
Schaffhausen.*t*	47 41N	8 37E	13
Schaffhausen *dist*	47 44N	8 35E	13
Schanck....*mt*	37 56s	140 42E	32
Schehallion.*mt*	56 39N	4 7W	9
Schelde, E....*r*	51 38N	3 35E	12
Schelde, W. ..*r*	51 25N	3 25E	12
Schelestat....*t*	48 16N	7 28E	11
Schemnitz ....*t*	48 28N	18 55E	18
Scheraf ....*t*	41 11N	30 25E	23
Scherhorn...*mt*	46 50N	8 50E	13
Scheveningen *t*	52 7N	4 18E	12
Schiedam ....*t*	51 55N	4 26E	12
Schiermonnikoog........*t*	53 31N	6 5E	12
Schiers.......*t*	46 47N	9 41E	13
Schilt.........*t*	47 2N	9 6E	13
Schilthorn...*mt*	46 35N	7 47E	13
Schladming..*t*	47 22N	13 41E	18
Schleiz.......*t*	50 30N	11 40E	17
Schleswig....*t*	54 31N	9 32E	16
Schleswig..*dist*	54 50N	9 15E	16
Schlossberg..*t*	46 49N	8 32E	13
Schmalkalden *t*	50 44N	10 21E	17
Schmerikon ...*t*	47 14N	8 56E	13
Schmöluitz. ..*t*	48 43N	20 45E	18
Schnee, B....*mt*	45 45N	14 40E	18
Schnee, Koppe *mt*	50 40N	15 40E	18
Schneidemuhl *t*	53 10N	16 46E	17
Schokland ....*i*	52 38N	5 46E	12
Scholastique Ste..........*t*	45 37N	74 14E	27
Schombo ....*r*	41 5N	19 30E	20
Schonebeck...*t*	52 11N	11 45E	17
Schonlanke....*t*	53 4N	16 29E	17
Schoonhoven.*t*	51 57N	4 51E	12
Schouwen..*dist*	51 42N	3 50E	12
Schrekhorn *mt*	46 36N	8 6E	13
Schrimm.....*t*	52 6N	17 0E	17
Schroda.......*t*	52 13N	17 17E	17
Schuls ....*t*	46 47N	10 18E	13
Schuss ....*r*	47 11N	7 10E	13
Schwanden...*t*	46 59N	9 3E	13
Schwandorf ...*t*	49 19N	12 6E	17
Schwarzenberg*t*	46 48N	7 20E	13
Schwaz......*t*	47 20N	11 44E	18
Schwedt.....*t*	53 8N	14 18E	17
Schweidnitz..*t*	50 51N	16 30E	17
Schweinfurt..*t*	50 2N	10 13E	17
Schwerin....*t*	53 38N	11 25E	17
Schwetz......*t*	53 24N	18 28E	17
Schwiebus....*t*	52 14N	15 30E	17
Schwyz....*dist*	47 8N	8 40E	13
Schyl.........*r*	44 0N	23 50E	20
Sciacca.......*t*	37 28N	13 5E	13
Scilly.........*is*	49 46N	6 16W	3
Scinde ....*dist*	26 30N	69 0E	21
Scindia.....*dist*	24 40N	75 0E	21
Scio...........*i*	38 20N	26 5E	20
Sclei ....*r*	54 20N	10 0E	17
Scone ....*t*	56 25N	3 23W	9
Scone ....*t*	32 4s	150 50E	31
Scoresby.....*sd*	70 30N	23 30W	6
Scott. ....*in*	71 10N	71 50W	6
Scour Vuillin *mt*	57 33N	4 55W	9

	Lat.	Lon.	Map.
Screel, Ben *mt*	57 2N	5 40W	9
Scridain *l*	55 19N	6 7W	9
Scugog *l*	44 02N	78 58W	27
Scutari *t*	42 0N	19 31W	20
Scutari *t*	41 0N	29 2W	23
Scntari *i*	46 0N	59 47W	27
Scylla *t*	38 15N	15 45E	15
Se-chuen *dist*	29 40N	105 0E	24
Sef-thing *t*	24 15N	105 25E	24
Sea View *mt*	31 25S	152 18E	31
Seacorth *l*	58 0N	6 40W	9
Seaham *t*	54 51N	1 19W	8
Seal *r*	58 40N	97 30W	6
Sealkot *t*	32 32N	74 35E	21
Sebastian, S. *t*	43 20N	2 0W	11
Sebastiano, S. *t*	25 45S	45 20W	7
Sebenico *t*	43 45N	15 56E	18
Secas *i*	8 0N	82 5W	29
Secchia *r*	44 27N	10 40E	15
Sechia *r*	44 55N	10 58E	15
Sechura *t*	5 35S	80 50W	7
Second Cataract	21 52N	31 15E	25
Secretary *i*	45 15S	167 0E	32
Secunderabad *t*	17 25N	78 40E	21
Sedan *t*	49 41N	4 59E	11
Sedburgh *t*	54 19N	2 32W	8
Seerooee *l*	25 0N	72 55E	21
Sewen *t*	47 26N	7 39E	13
Seez *t*	48 35N	0 11E	11
Seez *r*	47 0N	9 21E	13
Sefid *t*	28 47N	61 40E	22
Sefton *t*	43 16S	172 42E	32
Seg de Urgel *t*	42 10N	1 30E	14
Segesvar *t*	45 10N	24 48E	18
Sego *t*	12 55N	6 52E	5
Sego *l*	63 20N	33 30E	19
Segorbe *t*	39 51N	0 29W	14
Segovia *dist*	41 10N	4 10W	14
Segovia *r*	12 30N	84 30W	29
Segre *t*	47 39N	0 57W	11
Segre *r*	41 49N	0 50E	14
Seguudo *r*	31 30S	62 50W	7
Segura, De la *t*	38 19N	2 49W	14
Segura *r*	38 4N	0 45W	14
Seguro, Pto *t*	16 20S	38 55W	7
Sehwan *t*	25 20N	57 52E	22
Seidi Shehr *t*	37 22N	32 5E	23
Seignelegier *t*	47 15N	6 59E	13
Seihan *r*	38 20N	36 0E	23
Seil *i*	56 17N	5 37W	9
Seine *dep*	48 55N	2 20E	11
Seine et Marne *dep*	48 40N	3 0E	11
Seine et Oise *dep*	48 50N	2 0E	11
SeineInferieure *dep*	49 40N	1 0E	11
Seine *r*	49 28N	0 10E	11
Seistan *dist*	31 0N	61 20E	22
Selalkulla *t*	10 10N	38 20E	25
Selangan *t*	7 19N	124 25E	4
Selhy *t*	53 46N	1 3W	8
Sele *r*	40 30N	15 0E	15
Selefkeh *t*	36 21N	33 58E	23
Selendi *t*	38 42N	29 0E	23
Selenga *r*	49 30N	104 0E	24
Selenginsk *t*	51 10N	105 10E	4
Selga *t*	8 2N	0 25W	5
Selimah *t*	21 14N	29 43E	25
Selino, Castel. *t*	35 12N	23 40E	20
Selinty *t*	35 16N	32 3E	23
Selkirk *t*	55 32N	2 52W	9
Selkirk *co*	55 30N	3 3W	9
Sella *r*	43 23N	5 5W	14
Selsea Bill	50 43N	0 47W	8
Selvie *t*	43 4N	25 0E	20
Selvistan *t*	29 5N	53 29E	22
Selwyn *dist*	35 50S	148 5E	31
Semendria *t*	44 40N	20 55E	20
Semenov *t*	56 50N	44 40E	19
Semipolatinsk *t*	50 3N	80 20E	4
Semipolatinsk *t*	47 0N	80 0E	4
Semlin *t*	44 50N	20 25E	18
Semnan *t*	35 35N	53 30E	22
Semoy *r*	49 51N	4 50E	12
Sempach *t*	47 8N	8 10E	13
Sempacher See	47 9N	8 8E	13
Semur *t*	47 29N	4 20E	11
Senafe *mt*	13 45N	40 7E	25
Senday *b*	38 20N	141 20E	24
Senegal *r*	16 0N	16 20W	5
Senegamhia *dist*	14 0N	14 0W	5
Sengsen *t*	45 20N	114 15E	24
Senjen *i*	69 20N	17 30E	16
Senlis *t*	49 12N	2 35E	11
Senlis *t*	47 15N	9 20E	13
Senn *t*	35 59N	43 19E	23
Sennar *t*	13 32N	33 30E	25
Sennar *dist*	14 0N	33 0E	25
Senne *r*	50 55N	4 25E	12
Sennwald *t*	47 16N	9 30E	13

	Lat.	Lon.	Map.
Sens *t*	48 10N	3 20E	11
Sense *r*	45 48N	7 19E	13
Senteer, Le *t*	46 36N	6 14E	13
Seon *t*	47 21N	8 9E	13
Seonee *t*	22 3N	79 35E	21
Separation *mt*	32 38S	136 30E	31
Sepphoris *t*	32 45N	35 15E	26
Sepra *r*	23 50N	75 20E	21
Septemer *t*	46 25N	9 39E	13
Sepulveda *t*	41 19N	3 42W	14
Sequarima *t*	22 50S	42 30W	7
Seraing *t*	50 37N	5 29E	12
Serakhs *t*	36 35N	61 10E	22
Serampore *t*	22 45N	88 20E	21
Seranilla Bank	15 55N	79 45W	29
Serdobol *t*	61 48N	30 40E	19
Serdobsk *t*	52 32N	44 20E	19
Serena *t*	38 51N	5 50W	14
Serena, La *t*	29 55S	71 20W	7
Seres *t*	41 4N	23 29E	20
Sereth *t*	47 55N	26 14E	18
Sereth *r*	48 10N	25 35E	18
Sereth *r*	45 30N	27 40E	20
Sergievsk *t*	53 52N	51 10E	19
Sergipe, Del Rey *t*	11 10S	37 15W	7
Sergipe, Del Rey *dist*	10 0S	38 0W	7
Serhad *t*	29 15N	60 13E	22
Seringapatam *t*	12 22N	76 45E	21
Serio *r*	45 25N	9 43E	15
Serkeh *t*	12 32N	35 32E	25
Serle *t*	30 30S	138 50E	31
Sernft *r*	46 58N	9 9E	13
Seronge *t*	24 2N	77 45E	21
Serpa *t*	37 58N	7 32W	14
Serpeisk *t*	54 25N	34 49E	19
Serpent's Mouth	9 55N	51 20W	7
Serpho *i*	37 10N	24 30E	20
Serpughov *t*	54 58N	37 10E	19
Serra Do Frio *mt*	16 0S	43 0W	7
Serrana Bk.	14 15N	80 15W	29
Serrane *i*	19 38N	40 31E	25
Serres *t*	44 25N	5 40E	11
Servia *dist*	43 55N	20 30E	20
Sesheki *t*	17 25S	25 25E	5
Sesostris Bk	13 10N	71 50E	21
Sessa *t*	41 15N	13 54E	15
Settle *t*	54 4N	2 15W	8
Setuhal *t*	38 33N	8 55W	14
Seuhelipar *i*	10 5N	72 5E	21
Sevastopol *t*	44 30N	33 40E	19
SevenChurches *t*	53 19N	7 59W	10
SevenChurches *t*	53 1N	6 20W	10
Seven Heads	51 34N	8 42W	10
Seven Islands *b*	50 5N	66 40W	27
Seven Leaguer	46 35N	79 20W	27
Seven Oaks *t*	51 16N	0 12E	8
Sever, St. *t*	43 43N	0 35W	11
Severn *r*	51 43N	2 30W	8
Severn *r*	44 48N	79 35W	27
Severo, S. *t*	41 44N	15 25E	15
Severo, or North-East *c*	78 40N	106 30E	4
Sevier *r*	39 30N	112 20W	28
Sevilla *dist*	37 30N	5 35W	14
Sevilla *t*	37 22N	5 58W	14
Sevre *r*	47 0N	1 10W	11
Sevri, Hissar *t*	39 30N	31 39W	23
Sew *r*	21 20N	81 20W	21
Sewestan *dist*	30 0N	68 40E	22
Seychelle *is*	4 30S	55 20E	5
Seyih *t*	13 40N	44 50E	25
Seyssel *t*	45 55N	5 52E	11
Sezanne *t*	48 40N	3 44E	11
Shabatz *t*	44 46N	19 42E	18
Shadwan *t*	41 5N	42 36E	23
Shafteshury *t*	51 1N	2 10W	8
Shahahad *t*	37 29N	56 15E	22
Shahahad *t*	25 20N	77 8E	21
Shahjehanpoor *t*	27 52N	80 0E	21
Shahpoor *t*	29 45N	68 35E	22
Shahpoor *r*	31 35N	48 40E	22
Shahpoor *t*	32 20N	73 30E	21
Shahrood *t*	36 26N	55 2E	21
Shakir *t*	27 46N	54 40E	22
Shakra *t*	25 40N	45 0E	25
Shalem *t*	32 11N	35 21E	21
Sbamo,orGohi, Des. of	45 0N	113 0E	24
Shan-see *dist*	36 0N	109 30E	24
Shan-tung *dist*	36 30N	119 0E	24
Shang-hae *t*	31 10N	121 29E	24
Shannon Bridge	53 17N	8 3W	10
Shannon *i*	75 0N	17 30W	2
Shannon M.	29 50S	141 40E	31
Shannon *r*	52 33N	9 45W	10
Shantarski *is*	55 0N	137 30E	4
Shar Dagh *mt*	42 0N	21 10E	20

	Lat.	Lon.	Map.
Shari *r*	12 20N	14 40E	5
Sharja *t*	25 15N	55 30E	5
Sharka *t*	24 30N	44 0E	25
Sharon Plain	32 12N	34 52E	26
Shasta *mt*	41 20N	121 42W	28
Shatt, or Tigris *r*	38 10N	40 9E	23
Shavak *r*	35 10N	76 0E	21
Shaw *r*	20 0S	119 0E	29
Shaw *r*	38 15S	142 3E	31
Shawenegan *r*	46 35N	72 55W	27
Shayar *t*	41 0N	83 0E	24
Shebshe *t*	44 30N	18 11E	20
Shechem *t*	32 14N	35 14E	25
Shediac *t*	46 12N	64 33W	27
Sheelin *l*	53 48N	7 20W	10
Sheemoga *t*	13 55N	75 40E	21
Sheep *hd*	51 32N	9 52W	10
Sheerness *t*	51 25N	0 45E	8
Shefa, Jeh *mt*	28 0N	36 0E	25
Sheffield *t*	53 22N	1 25W	8
Shehri Babek *t*	29 47N	54 50E	22
Shehri, Nau *t*	94 4N	49 52E	22
Sheikh *t*	80 50N	46 30E	23
Shelburn *t*	43 47N	65 18E	27
Shelburne *b*	11 40S	143 10E	30
Shelif *r*	35 52N	0 30E	5
Shelvocks *is*	21 40N	112 30W	6
Shemaki *t*	40 34N	48 38E	19
Shen-se *dist*	85 0N	110 0E	24
Shendy *t*	16 42N	33 28E	25
Shenkursk *t*	52 10N	43 25E	19
Sheppy *i*	51 24N	0 50E	8
SheptonMallet	51 11N	2 32W	8
Sher Suffa *t*	31 54N	66 20E	22
Sherarat *t*	30 30N	37 30E	25
Sherborne *t*	50 57N	2 30W	8
Sherhoro *i*	7 30N	12 40W	5
Sherhrooke *t*	45 24N	71 55W	27
Sherhrooke *t*	45 10N	61 59W	27
Shergotty *t*	24 38N	84 50E	21
Sheri Nau *t*	35 20N	60 0E	22
Sherkin *i*	51 27N	9 25W	10
Sherlock *r*	21 0S	117 0E	30
Sherm *t*	27 52N	34 20E	25
Sherm Magatim	13 30N	46 20E	25
Sherman *t*	33 39N	95 33W	28
Shetland *is*	60 20N	1 15W	9
Shetlands, S. *is*	52 20S	50 0W	2
Shevar *t*	27 4N	53 9E	22
Shiant *is*	57 53N	5 21W	9
Shiash-kotan *i*	49 0N	154 30E	4
Shibarkhan *t*	36 30N	65 48E	22
Shiel *l*	56 50N	5 15W	9
Shields, N. *t*	55 1N	1 25W	8
Shields, S. *t*	55 0N	1 25W	8
Shigansk *t*	66 45N	123 0E	4
Shigatse *t*	29 15N	89 30E	24
Shildensk *t*	56 40N	55 30E	19
Shilka *r*	53 2N	120 0E	4
Shikapoor *t*	48 0N	58 35E	22
Shillinglaw *mt*	28 18S	142 28E	31
Shillooks *dist*	9 15N	30 15E	25
Shiloh *t*	32 5N	35 15E	26
Shin *l*	58 5N	4 35W	9
Shin *r*	57 58N	4 27W	9
Shinas *t*	24 42N	56 35E	25
Shinte *r*	12 35S	23 0E	5
Ship *har*	44 47N	62 50W	27
Shippigan *i*	47 48N	64 35W	27
Shirani *t*	30 29N	65 17E	22
Shiraz *t*	29 34N	52 45E	22
Shire *r*	15 30S	35 10E	5
Shirkhavi *t*	34 19N	54 12E	22
Shirt Cr *r*	19 0S	128 0E	30
Shirvan *t*	37 20N	57 50E	22
Shirwa *l*	15 10S	35 20E	5
Shisdree *t*	53 50N	34 50E	19
Shistova *t*	43 35N	25 20E	20
Shklov *t*	54 15N	30 14E	19
Shoa *t*	10 0N	40 0E	25
Shoal *b*	29 25S	153 25E	31
Shoalhaven *r*	34 50S	150 25E	31
Shoalwater *b*	22 30S	150 30E	30
Shocko *t*	31 23N	35 3E	26
Shoehury *t*	51 32N	0 48E	8
Shogher *t*	35 46N	36 25E	23
Sholapoor *t*	17 40N	76 0E	21
Shoorab *t*	32 2N	63 50E	22
Shoreham *t*	50 49N	0 16W	8
Short, Ra. *mts*	19 15S	133 0E	30
Shoshong *t*	23 0S	25 50E	5
Shoshu *t*	32 5N	101 25E	24
Shreveport *t*	32 30N	93 39W	28
Shrewsbury *t*	52 43N	2 45W	8
Shrule *t*	53 32N	9 5W	10
Shughut *t*	40 1N	30 35E	23
Shumla *t*	43 18N	26 59E	20
Shan-king *t*	31 0N	101 15E	24
Shunem *t*	32 36N	35 21E	26
Shunnor, Ft. *mt*	54 24N	2 13W	8
Shusha *t*	39 39N	46 46E	19
Si-ngan *t*	34 20N	108 30E	24
Si-ning *t*	36 40N	101 40E	24

	Lat.	Lon.	Map.
Siall *is*	22 49N	36 10E	25
Siam *dist*	15 0N	101 30E	4
Siam *g*	11 0N	101 30E	4
Siang-yang *t*	32 5N	112 30E	24
Siaval *t*	35 16N	59 8E	22
Sibata *t*	38 3N	139 20E	24
Sibb *t*	28 10N	60 26E	22
Sihh *t*	23 50N	58 20E	25
Siheria, New *i*	75 0N	149 0E	4
Sicily *i*	37 30N	14 0E	15
Sidari *t*	39 48N	19 41E	20
Sidero *c*	35 18N	25 20E	20
Sidhpoor *i*	23 50N	72 20E	21
Sidlow Hills	56 30N	3 10W	9
Sidmouth *t*	50 41N	3 13W	8
Sidon *t*	33 34N	35 21E	26
Sidra *g*	31 30N	10 0E	5
Sieben, Geh *mts*	50 40N	7 14E	17
Siedlce *t*	52 15N	22 28E	19
Siegen *t*	50 52N	8 2E	17
Siena *t*	43 22N	11 11E	15
Sierck *t*	49 28N	6 28E	11
Sierra de Estrello *mts*	40 20N	7 40W	14
Sierra Leone, Pen	8 20N	13 10W	5
Sierra Madre *mt*	16 40N	121 50E	6
Sierra Madre *mt*	35 0N	108 0W	28
Sierra Morena	88 5N	6 0W	14
Sierra Nevada	3 12N	8 28W	14
Sierra, or Sidere *t*	46 17N	7 32E	13
Sievsk *t*	52 10N	34 45E	19
Sigilmesia *t*	30 15N	1 30W	5
Sighajik *t*	38 12N	25 48E	23
Sigmaringen *t*	48 5N	9 14E	17
Sign *t*	43 42N	16 40E	18
Signau *t*	46 54N	7 42E	13
Sihl *r*	47 15N	8 34E	13
Sihna *t*	35 17N	47 12E	20
Sihut *t*	15 15N	51 20E	25
Sijakah *t*	34 45N	52 30E	22
Sikino *i*	36 40N	25 8E	20
Siklo *t*	45 30N	21 23E	18
Sikok *t*	33 20N	133 20E	24
Sil *r*	42 57N	6 20W	14
Sila *mts*	39 20N	16 40E	15
Silhojock *t*	66 35N	16 12E	16
Silchar *t*	24 50N	92 54E	21
Silhet *t*	24 55N	91 54E	21
Silistria *t*	44 5N	27 18E	20
Silivri *t*	41 5N	28 16E	20
Siljan *l*	50 52N	14 50E	15
Silloth *t*	54 52N	3 23W	8
Sils *t*	45 25N	9 45E	13
Silser See	46 24N	9 48E	13
Silver Bank	20 30N	69 40W	29
Silver Peak Hills	45 30S	170 30E	32
Silvero *l*	32 25S	67 8W	7
Silves *t*	37 15N	8 21W	14
Sima *c*	34 10N	137 10E	24
Simaul *t*	39 5N	29 7E	23
Simbersk *t*	54 16N	48 30E	19
Simhersk *dist*	54 0N	47 0E	19
Simcoe *t*	42 50N	80 20W	27
Simcoe *l*	44 25N	79 25W	27
Simeon *tribe*	31 10N	34 45E	25
Simferopol *t*	44 58N	34 10E	19
Simla *t*	31 10N	77 12E	21
Simmen-thal	46 35N	7 23E	13
Simoda *t*	34 45N	138 58E	24
Simplon *t*	45 13N	8 4E	13
Simpno-saki *t*	34 0N	131 0E	24
Simpson, Ft. *t*	62 8N	121 45W	6
Simpson *r*	54 50N	127 30W	6
Simusir *i*	46 40N	152 0E	4
Sin-choo *t*	23 30N	110 15E	24
Sin-tching *t*	25 25N	105 20E	24
Sinai *mt*	28 30N	34 0E	25
Sinana *t*	37 23N	22 9E	20
Sinclair *b*	58 30N	3 5W	9
Sinde *r*	26 0N	78 35E	21
Sindree *t*	25 35N	71 58E	21
Sindwarra *i*	22 5N	78 55E	21
Sines *t*	37 58N	8 51W	14
Singapoorum *t*	19 30N	82 20E	21
Singapore *t*	1 25N	103 50E	4
Singerli *t*	39 10N	28 15E	23
Singelei *t*	54 0N	48 45E	19
Singleton *t*	32 39S	151 10E	31
Sinigaglia *t*	43 43N	13 14E	15
Sinjar *t*	36 15N	41 48E	23
Sinope *t*	42 2N	35 10E	23
Sinope *c*	42 3N	35 12E	23
Sion *t*	46 13N	7 21E	13
Sioo-choo *t*	28 40N	104 40E	24
Siout *t*	27 10N	31 12E	25
Sipan Dagh *mt*	38 57N	42 41E	23
Siphanto *i*	36 58N	24 44E	20
Sir Daria *r*	43 20N	68 6E	4
Sir-isi *t*	38 0N	140 82E	24
Sirhon *t*	31 15N	33 10E	25

	Lat.	Lon.	Map.
Sirdhana ... t	29 10N	77 20E	21
Sireenuggur ... t	30 10N	78 50E	21
Sirgooja ... t	23 5N	83 15E	21
Sirhind ... t	30 40N	76 30E	21
Sirlut ... t	31 38N	68 46E	22
Siroucha ... t	18 50N	80 0E	21
Sirroo, or Tanka ... r	25 40N	60 5E	22
Siruela ... t	38 50N	5 3W	14
Sis ... t	37 28N	35 50E	23
Sissach ... t	47 27N	7 48E	13
Sisteron ... t	44 11N	5 56E	11
Sitchevka ... t	55 50N	34 10E	19
Sitka ... b	57 0N	135 20W	6
Sitjas ... t	41 17N	1 52E	14
Sittang ... r	17 20N	97 0E	4
Sittard ... t	51 0N	5 52E	12
Sitter ... r	47 30N	9 15E	13
Sivas ... t	39 40N	37 5E	23
Sivas ... dist	40 0N	36 0E	23
Sivi ... t	29 36N	68 1E	22
Siwah Oasis ...	29 30N	26 0E	5
Siwah ... t	29 10N	26 20E	25
Sixth Cataract	16 20N	33 2E	25
Sizebolu ... t	42 25N	27 44E	20
Skager Rack ..	57 35N	9 40E	16
Skalitz ... t	48 51N	17 10E	18
Skau, The ... c	57 46N	10 40E	16
Skelder Wik .. b	56 20N	12 40E	16
Skelleftea ... t	64 46N	21 3E	16
Skelleftea ... r	65 20N	19 40E	16
Skerries ... t	53 34N	6 6W	10
Skerries ... is	53 26N	4 36W	8
Skerryvoro ... c	56 17N	7 6W	9
Skibhereen ... t	51 33N	9 17W	10
Skiddaw ... mt	54 40N	3 9W	8
Skiddaw ... mt	42 40N	172 15E	32
Skien ... t	59 17N	9 35E	16
Skiport ... l	57 20N	7 12W	9
Skofde ... t	58 25N	13 50E	16
Skomer ... i	51 42N	5 17W	8
Skopelo ... i	39 6N	23 42E	20
Skopia ... t	42 0N	21 46E	20
Skopin ... t	53 52N	39 20E	19
Skye ... i	57 18N	6 10W	9
Skyro ... i	38 52N	24 35E	20
Sladia ... t	42 42N	24 0E	20
Slane ... t	53 42N	6 32W	10
Slaney ... r	52 22N	6 32W	10
Slano ... t	42 48N	17 56E	18
Slapin ... l	57 11N	6 2W	9
Slantina ... t	44 27N	24 20E	20
Slatoouste ... t	55 15N	59 30E	19
Slave, Grt ... l	61 30N	115 0W	6
Slave, Lesser . l	55 20N	115 30W	6
Slave ... r	60 0N	112 0W	6
Slaviansk ... t	48 50N	37 50E	19
Sleaford ... t	52 59N	0 24W	8
Sleaford ... b	34 52s	135 45E	31
Sleat ... pt	57 1N	6 1W	9
Sleat ... sd	57 0N	5 55W	9
Slieve Bloom mts	53 4N	7 36W	10
SlieveBoughta mts	53 5N	8 35W	10
Slieve Car .. mts	54 4N	9 42W	10
Slieve Miskish mts	51 40N	9 55W	10
Slieve Snaght mt	55 12N	7 20W	10
Slievenaman mt	52 25N	7 33W	10
Sligachan ... t	57 18N	6 6W	9
Sligo ... t	54 17N	8 28W	10
Sligo ... dist	54 10N	8 40W	10
Sligo ... b	54 18N	8 40W	10
Slipper ... i	36 0s	175 58E	32
Slitehamn ... t	57 42N	18 50E	16
Slivno ... t	42 40N	26 20E	20
Slobodseya ... t	44 39N	27 20E	20
Slobodsk ... t	58 35N	50 15E	19
Slonin ... t	53 8N	25 20E	19
Sloten ... t	52 53N	5 40E	12
Sluis ... t	51 19N	3 23E	12
Slyne ... hd	53 24N	10 14W	10
Smaalehnen dist	59 20N	11 20E	16
Small ... is	55 50N	5 56W	9
Smerwick . har	52 12N	10 23W	10
Smith ... sd	78 10N	78 30W	6
Smith's Falls ..	44 54N	76 5W	27
Smoky ... c	30 58s	153 6E	31
Smoky Hill Fork ... r	38 47N	99 0W	28
Smölen ... t	63 28N	8 0E	16
Smolensk .. dist	55 0N	33 10E	19
Smyrna ... t	38 25N	27 10E	23
Smyrna ... t	28 55N	80 51W	28
Smyrna ... g	38 30N	26 50E	23
Snae Fell ... mt	54 17N	4 22W	8
Sneehättan .. mt	62 18N	9 0E	16
Sneek ... t	53 1N	5 41E	12
Sneem ... t	51 50N	9 54W	10
Snizort ... l	57 29N	6 20W	9
Snowdon ... mt	53 4N	4 6W	8
Snowey ... r	36 52s	148 40E	31
Soane ... r	23 50N	81 10E	21
Sohat ... r	9 10N	31 20E	5
Sobraon ... t	31 10N	74 50E	21
Society ... is	17 0s	150 0W	2
Socorro ... t	6 37N	73 15W	7
Socotra ... i	12 30N	53 40E	5
Socuellamos .. t	39 9N	2 42W	14
Söderbamn .. t	61 18N	17 10E	16
Söderköping .. t	58 30N	16 20E	16
Sodertelge ... t	59 15N	17 40E	16
Sodom ... t	31 7N	35 28E	26
Sodorp ... t	61 40N	9 40E	16
Soest Alt ... t	51 34N	8 14E	17
Sof ... t	33 22N	51 20E	23
Sofala ... t	20 10s	34 50E	5
Sofala ... t	33 8s	149 46E	31
Sogane ... t	32 53N	35 18E	26
Sogher ... t	39 22N	33 57E	23
Soglio ... t	46 20N	9 31E	13
Sogne ... fd	61 8N	6 10E	16
Sobagpoor ... t	23 18N	81 22E	21
Sobar ... t	24 20N	56 55E	25
Sohrah ... t	28 25N	66 12E	22
Soignies ... t	50 35N	4 6E	12
Soissons ... t	49 22N	3 21E	11
Sokota ... t	12 38N	39 12E	25
Sokoto ... t	13 0N	5 10E	5
Sokoto Emp	10 0N	10 0E	5
Solana, La ... t	39 1N	3 19W	14
Solander ... i	46 33s	167 0E	32
Soldau ... t	53 14N	20 12E	17
Soldin ... t	52 54N	14 52E	17
Solent ... t	50 45N	1 25W	8
Solferino ... t	45 20N	10 42E	15
Solikamsk ... t	59 40N	56 40E	19
Solimoes ... dist	7 0s	68 0W	7
Solingen ... t	51 10N	7 5E	17
Solitary ... is	30 15s	153 15E	31
Soller ... t	39 48N	2 46E	14
Sologoi ... t	45 15N	106 30E	24
Solola ... t	15 20N	91 25W	29
Solomhola ... t	64 45N	40 30E	19
Solomon ... is	7 0s	158 0E	4
Solothurn ... t	47 12N	7 32E	13
Solta ... i	43 23N	16 20E	18
Solvitebegodsk ...	61 23N	46 40E	19
Solvitzborg ... t	56 5N	14 40E	16
Solway Bk	55 6N	3 6W	9
Solway Frith ..	54 50N	3 35W	9
Somauli ... t	9 0N	48 0E	5
Sombrero ... i	18 36N	63 27W	29
Someisat ... t	37 31N	38 36E	23
Somerset .. dist	51 8N	3 5W	8
Somerset ... t	10 45s	142 30E	30
Somerset, N. dist	73 20N	93 0W	6
Somme ... dep	50 0N	2 20E	11
Somme ... r	50 12N	1 40E	11
Sommen ... l	58 0N	15 10E	16
Sondrio ... t	46 10N	9 52E	15
Sonepoor ... t	20 50N	84 0E	21
Songari ... r	45 55N	129 0E	24
Songhay ... dist	15 20N	2 0W	5
Sonmeeaneo .. b	25 10N	66 40E	22
Sonneberg ... t	50 23N	11 15E	17
Sonora ... dist	32 40N	111 0W	6
Sonseca ... t	39 40N	3 55W	14
Soo-choo ... t	31 22N	120 10E	24
Soo-choo ... t	39 40N	99 10E	24
Soo-hee ... t	14 45N	83 50W	29
Soojabad ... t	29 55N	71 20E	21
Sooloo Arch	6 0N	120 20E	4
Soor ... t	22 40N	59 40E	25
Soorutgurh ... t	29 20N	74 0E	21
Sophia ... t	42 42N	23 15E	20
Soping ... t	40 10N	111 55E	24
Sora ... t	41 43N	13 39E	15
Sorata ... mt	15 20s	67 10W	7
Sorhas ... t	36 50N	2 10W	14
Sorek ... r	31 52N	34 45E	26
Sorel ... t	45 58N	72 59W	27
Sorenherg ... t	46 49N	8 1E	13
Soria ... dist	41 35N	2 50W	14
Sornetan ... t	47 16N	7 13E	13
Sornico ... t	46 23N	8 38E	13
Sorocaba ... t	23 35s	47 20W	7
Sörö ... t	70 40N	22 20E	16
Sorrento ... t	40 37N	14 24E	15
Sort ... t	38 1N	41 46E	23
Sos ... t	42 34N	1 12W	14
Souakin ... dist	20 0N	37 0E	25
Souakin ... t	29 5N	37 20E	25
Soufi ... t	14 18N	35 52E	23
Souillac ... t	44 52N	1 34E	11
Soukhulak ... t	56 40N	45 45E	22
Sound, N. ... t	59 17N	2 45W	9
Sound, The	55 55N	12 45E	16
South ... is	24 20N	124 0E	24
South ... mts	44 45N	65 20W	27
Southampton c	62 0N	84 9W	6
Southampton . t	50 54N	1 23W	8
Southampton . i	63 30N	84 0W	6
Southond ... t	51 32N	0 44E	8
Southport ... t	53 39N	3 0W	8
Southwell ... t	53 4N	0 59W	8
Southwold ... t	52 20N	1 40E	8
Souvigny ... t	46 32N	3 12E	11
Soya ... c	45 30N	141 55E	24
Spa ... t	50 29N	5 53E	12
Spada ... c	35 41N	23 45E	20
Spalatro ... t	43 31N	16 25E	18
Spalding ... t	52 46N	0 9W	8
Spandau ... t	52 32N	13 13E	17
Spanish Pks mts	37 25N	105 0W	28
Spanish ... r	46 17N	82 5W	27
Sparta ... t	37 5N	22 26E	20
Spartel ... c	35 48N	5 52W	5
Spartivento .. c	38 52N	8 50E	15
Spartivento .. c	37 57N	16 4E	15
Spask ... t	54 55N	49 28E	19
Speer ... mt	47 11N	9 7E	13
Speights ... t	13 14N	59 41W	29
Sponcer ... c	35 16s	136 58E	31
Spencer ... g	34 0s	137 30E	31
Sperrin ... mts	54 49N	7 5W	8
Spey ... l	56 59N	4 43W	9
Spey ... r	57 40N	3 6W	9
Speyer ... t	49 19N	8 26E	17
Spezia ... t	44 7N	9 48E	15
Spiez ... t	46 42N	7 40E	13
Spina ... pt	36 45N	14 30E	15
Spirding ... l	53 26N	21 45E	17
Spitbead ... t	50 45N	1 10W	8
Spittal ... t	56 57N	3 10W	9
Spitzhergen .. i	17 0N	79 0E	2
Spitzmeilen mt	47 2N	9 13E	13
Splügen ... t	46 33N	9 18E	13
Spol ... r	46 40N	10 9E	13
Spoleto ... t	42 43N	12 40E	15
Spree ... r	52 21N	13 50E	17
Spremherg ... t	51 34N	14 24E	17
Springfield ... t	42 6N	72 23W	28
Springfield ... t	39 55N	83 50W	28
Sprottau ... t	51 35N	15 34E	17
Spurn ... pt	53 35N	0 8E	8
Squillace ... t	38 49N	16 29E	15
Squillace ... g	38 50N	16 50E	15
Srebruik ... t	44 40N	18 45E	20
Stade ... t	53 36N	9 28E	17
Stads ... fd	63 5N	21 30E	16
Stadtland ... t	62 10N	5 10E	16
Staffa ... i	56 27N	6 20W	9
Stafford ... co	52 45N	2 2W	8
Stafford ... t	52 46N	2 8W	8
Stagelse ... t	55 40N	11 20E	16
Stagno ... t	42 49N	11 42E	18
Staines ... t	51 26N	0 30W	8
Stalden ... t	46 13N	7 52E	13
Staleyhridge .. t	53 30N	2 4W	8
Stalla ... t	46 28N	9 38E	13
Stallupöbnen .. t	54 39N	22 34E	17
Stanford ... t	52 47N	1 11W	8
Stanheim ... t	47 38N	8 46E	13
Stanhope ... t	54 46N	2 0W	8
Stanislawow .. t	48 52N	24 50E	18
Stanley ... dist	33 45s	138 40E	31
Stanley ... t	46 16N	66 48W	7
Stanley ... pt	42 40N	81 15W	27
Stanley ... t	56 30N	3 25W	9
Stans Por ... i	23 30N	77 20E	2
Stanstead ... t	45 2N	72 8W	27
Stanton, Ft ... t	33 30N	105 45W	26
Stanz ... t	46 58N	8 21E	13
Stanzstad ... t	46 59N	8 20E	13
Stargard ... t	53 21N	15 4E	17
Stargard ... t	53 58N	18 32E	17
Stari Maiden . t	44 52N	16 33E	20
Stari Konstantinev ... t	49 40N	27 0E	19
Starahielsk ... t	49 15N	38 50E	19
Staroduh ... t	52 35N	32 58E	19
Start ... pt	50 13N	3 38W	8
Staten ... i	54 45s	64 10W	7
Stavanger ... t	59 0N	5 40E	16
Stavanger .. dist	59 10N	6 30E	16
Stavelot ... t	50 23N	5 55E	12
Stavoren ... t	52 53N	5 23E	12
Stavrapol ... t	53 30N	49 15E	19
Stavropol ... t	45 3N	42 3E	19
Stavropol ... dist	44 40N	43 0E	19
Stavros ... t	40 39N	23 39E	20
Stavros ... c	35 25N	24 59E	20
Steenbergen ... t	51 36N	4 20E	12
Steenwijk ... t	52 47N	6 7E	12
Steep ... pt	26 0s	113 0E	30
Stefano, St ... t	38 21N	20 43E	23
Steim am Anger ... t	47 14N	16 37E	18
Stein ... t	47 12N	9 13E	13
Stein ... t	47 39N	8 51E	13
Steinach ... t	47 34N	10 35E	18
Stellihorn .. mt	46 2N	8 0E	13
Stolvio ... mt	46 36N	10 30E	18
Stenda ... t	52 35N	11 50E	17
Stephens, Port	32 45s	152 10E	31
Stephens, St ... t	31 32N	88 6W	28
Sterlitamak ... t	53 45N	56 5E	19
Sternberg ... t	49 41N	17 19E	18
Sterzing ... t	46 55N	11 29E	18
Stettin ... t	53 25N	14 35E	17
Stettin, New ... t	53 43N	16 42E	17
Stevenson .. mt	28 34s	136 30E	31
Stewart, or South ... i	47 0N	168 0E	32
Steyer ... t	48 1N	14 25E	18
Stoyerberg ... t	52 34N	9 20E	17
Stilo ... pt	38 30N	16 35E	15
Stilton ... t	52 29N	0 17W	8
Stincbar ... r	55 8N	4 55W	9
Stirling ... t	56 8N	3 55W	9
Stirling ... co	56 5N	4 15W	9
Stirling Ra. mts	34 20s	118 0E	30
Stirling Cr ... r	15 30s	128 0E	30
Stockeran ... t	48 23N	16 12E	18
Stockholm ... t	59 21N	18 2E	16
Stockholm . dist	59 40N	18 10E	16
Stockholm .. mt	46 42N	7 32E	13
Stockport ... t	53 25N	2 9W	8
Stockton ... t	54 34N	1 17W	8
Stockton ... t	37 59N	121 15W	28
Stoke-upon-Trent ... t	53 1N	2 11W	8
Stokes ... mt	43 48s	169 46E	32
Stokes Ra .. mts	28 40s	141 30E	31
Stokesley ... t	54 28N	1 10W	8
Stolatz ... t	43 10N	18 0E	20
Stolpe ... t	54 28N	17 1E	17
Stolpe ... r	54 15N	17 30E	17
Stone ... t	52 54N	2 9W	8
Stonehaven .. t	56 58N	2 13W	9
Stonehenge .. t	51 11N	1 47W	8
Stor Avan ... l	65 50N	18 0E	16
Stor Fond .. mt	60 0N	6 55E	16
Stor Union ... l	65 10N	16 50E	16
Stora Lulea .. r	66 20N	20 50E	16
Stora Luleajaur ... l	67 10N	19 20E	16
Stordals ... r	63 30N	11 10E	16
Stormont .. dist	56 34N	3 20W	9
Stornoway har	58 12N	6 20W	9
Stornoway ... t	58 13N	6 23W	9
Storsjon ... l	63 12N	14 20E	16
Stour ... r	50 45N	1 48W	8
Stour ... r	51 57N	1 10E	8
Stour ... r	51 20N	1 15E	8
Stourbridge ... t	52 27N	2 10W	8
Stow ... t	55 41N	2 52W	9
Strabane ... t	54 49N	7 28W	10
Stradbally ... t	52 7N	7 27W	10
Stradbroke ... i	27 40s	153 25E	31
Stradella ... t	45 4N	9 17E	15
Stralsund ... t	54 19N	13 6E	16
Strandle ... fd	60 8N	5 40E	16
Strangford ... b	54 23N	5 35W	10
Stranarlar ... t	54 48N	7 46W	10
Stranraer ... t	54 54N	5 2W	9
Strashourg ... t	48 35N	7 45E	11
Strasburg ... t	53 15N	19 26E	17
Stratford ... t	37 58s	147 10E	31
Stratford ... t	43 22N	81 2W	27
Stratford-on-Avon ...	52 11N	1 40W	8
Stratford, Stony ... t	52 3N	0 50W	8
Strath Affaric t	57 18N	4 53W	9
Strath Dearn dist	57 13N	4 8W	9
Strath Earn dist	56 26N	3 50W	9
Strath Halladale ... dist	58 25N	3 55W	9
Strath Moro dist	58 22N	3 38W	9
Strath Naver dist	58 20N	4 15W	9
Strath Nairn dist	57 23N	4 13W	9
Strath Peffer .. t	57 35N	4 28W	9
Strath Spey dist	57 15s	3 40W	9
Strathalhyn .. t	35 16s	139 43E	31
Strathaven ... t	55 41N	4 5W	9
Strathbogie dist	57 25N	2 52W	9
Strathie ... pt	58 36N	4 1W	9
Strati ... t	39 31N	25 0W	20
Strauss ... t	46 40N	15 40E	18
Streatham ... t	37 42s	142 45E	31
Streetevillo ... t	43 33N	79 47W	27
Strelitz, Now . t	53 21N	13 5E	17
Strenghas ... t	59 26N	17 0E	16
Strezova ... t	37 48N	22 2E	20
Ström ... t	63 52N	15 40E	16
Stroma ... i	58 40N	3 7W	9
Stromholi ... i	38 47N	15 12E	15
Stromness ... t	58 58N	3 19W	9
Strömstadt ... t	59 0N	11 15E	16
Strongoli ... t	39 6N	17 8E	15
Stronsa ... i	59 7N	2 35W	9
Stroud ... t	51 45N	2 12W	8
Stroud ... t	32 23s	152 0E	31
Struga ... t	41 11N	20 41E	20
Struma ... r	41 5N	23 15E	0
Strumhle ... hd	52 1N	5 4W	8
Stry ... t	49 17N	23 25E	18
Stry ... r	49 10N	23 25E	18
Strzeleski Cr ..	28 20s	140 30E	31

	Lat.	Lon.	Map.
Stuart......*mt*	29 35s	141 50E	31
Stuart Ra...*mts*	29 35s	135 40E	31
Stühlingen...*t*	47 44N	8 26E	13
Sturgeon.....*t*	44 28N	78 45W	27
Sturgeon.....*r*	46 35N	80 10W	27
Sturt......*dist*	35 0s	139 20E	31
Sturt.........*b*	35 8s	136 55E	31
Sturt........*mt*	32 45s	145 20E	31
Sturt.........*t*	37 10s	149 43E	31
Stuttgart.....*t*	48 47N	9 11E	17
Styr...........*r*	50 50N	25 25E	19
Styria......*dist*	47 0N	15 0E	18
Suadiyeh.....*t*	36 8N	35 55E	23
Sual...........*t*	16 2N	120 5E	4
Subzawar....*t*	36 20N	57 50E	22
Subzulcote....*t*	28 15N	69 55E	21
Succoth.......*t*	32 10N	35 37E	26
Suck..........*r*	53 46N	8 32W	10
Sudbury......*t*	52 3N	0 45E	8
Sudetic....*mts*	50 30N	17 0E	17
Suez..........*t*	29 58N	32 31E	25
Suez, Isth. of..	50 35N	32 55E	25
Suffied Kuh...*t*	33 58N	70 0E	22
Suffolk......*co*	52 12N	1 0E	8
Sugana Val...	46 3N	11 20E	18
Sugar Loaf..*is*	39 2s	174 1E	32
Sugar Loaf...*pt*	32 28s	152 32E	31
Suggur........*t*	16 40N	76 50E	21
Sughra.........*t*	13 25N	45 55E	25
Suhren.......*r*	47 18N	8 2E	13
Suid Su.......*t*	38 2N	138 30E	24
Suil Vein.....*t*	58 5N	5 10W	9
Suima........*l*	61 20N	28 0E	19
Suir...........*r*	52 15N	7 15W	10
Suiyan........*t*	40 10N	122 55E	24
Sukkot....*dist*	20 50N	30 30E	25
Sukkor.......*t*	27 42N	68 50E	21
Sulen, Yt.....*t*	61 0N	4 42E	16
Suliman Ra. *mts*	31 0N	69 55E	22
Sulimaniyeh..*t*	35 32N	45 31E	23
Sulina Mth....	45 10N	29 40E	20
Sulitelma.....*t*	67 19N	15 30E	16
Sulliana.......*t*	28 55N	82 5E	21
Sulmona.......*t*	42 4N	13 53E	15
Sultan Dagh *mt*	38 20N	31 20E	23
Sultanieh Ruins.......	36 22N	48 40E	22
Sumatra......*i*	0 0N	101 0E	4
Sumbulpoor...*t*	21 25N	84 0E	21
Sumburgh..*hd*	59 51N	1 17W	9
Summer.....*is*	58 2N	5 28W	9
Sumner......*l*	42 40s	172 20E	32
Sumt, W.....*r*	31 47N	34 42E	26
Sunart........*l*	56 40N	5 45W	9
Sunbury......*t*	40 48N	76 46W	28
Sunda.......*str*	6 0s	105 50E	4
Sundal.......*t*	62 42N	8 40E	16
Sundella......*t*	27 10N	80 15E	21
Sunderland..*t*	54 55N	1 20W	8
Sung-koi......*r*	20 15N	106 30E	24
Sungum.......*t*	14 35N	79 50E	21
Sungurlu......*t*	40 10N	34 22E	23
Sup............*t*	10 50s	77 40W	7
Superior......*l*	47 30N	88 0W	27
Surak.........*t*	25 50N	58 55E	22
Surat.........*t*	21 15N	72 55E	21
Surat.........*t*	27 11s	149 22E	31
Surcin........*t*	46 44N	8 55E	13
Sure..........*r*	49 55N	6 0E	12
Surendal.....*t*	62 59N	8 45E	16
Surinam......*r*	5 50N	55 5W	7
Suriyeh.......*t*	35 52N	38 49E	23
Surmang.....*t*	32 40N	97 30E	24
Surmeneh.....*t*	40 56N	40 8E	23
Surrey.......*co*	51 17N	0 45W	8
Sursee........*t*	47 10N	8 6E	13
Susa..........*t*	45 7N	7 2E	13
Susa Ruins....	31 57N	48 25E	22
Susan.........*t*	32 6N	50 5E	22
Susquehanna *r*	39 52N	76 15W	28
Sussex.......*co*	50 57N	0 9W	8
Sussex Vale...	45 53N	65 34W	27
Susten-horn *mt*	46 43N	8 26E	13
Susteren.......*t*	51 3N	5 51E	12
Sutherland...*co*	58 13N	4 30W	9
Sutledge......*r*	28 15N	71 0E	21
Sutri..........*t*	42 16N	12 12E	15
Suttor........*r*	21 0s	147 0E	30
Suverek.......*t*	37 45s	39 15E	23
Suwalki.......*t*	54 5N	23 0E	19
Suwannee....*r*	29 30N	82 55E	28
Suwayrkiyah *t*	23 35N	40 0E	25
Suweik........*t*	23 50N	57 35E	25
Suwo-Nada Sea..........	34 0N	132 20E	24
Suz-dal.......*t*	56 30N	14 20E	19
Svartisen...*mt*	66 40N	14 10E	16
Sveaborg.....*t*	60 9N	25 10E	19
Sverholt.....*fd*	70 59N	26 20E	16
Sviajsk.......*t*	55 40N	48 50E	19
Sviatoi.......*c*	68 10N	39 50E	19
Svir..........*r*	60 30N	33 20E	19
Swaffham.....*t*	52 38N	0 42E	8
Swakop.......*r*	22 45s	14 40E	5
Swale.........*i*	51 22N	0 55E	8

	Lat.	Lon.	Map.
Swale.........*r*	54 21N	1 35W	8
Swan..........*i*	17 18N	83 58W	29
Swansea......*t*	51 37N	3 56W	8
Swansea......*b*	51 33N	3 55W	8
Swatow.......*t*	23 30N	116 40E	24
Sweden Prop...	60 0N	16 0E	16
Sweet Water *r*	42 30N	108 0W	28
Swellendam...*t*	34 5s	20 15E	5
Swilley.......*l*	55 15N	7 35W	10
Swilly........*r*	54 56N	7 35W	10
Swindon......*t*	51 34N	1 44W	8
Swineford....*t*	53 57N	8 57W	10
Swona........*i*	58 45N	3 3W	9
Swords.......*t*	53 27N	6 13W	10
Sybil.........*c*	52 11N	10 23W	10
Sydenham....*r*	42 45N	82 5W	27
Sydney.......*t*	46 8N	60 10W	27
Sydney.......*t*	33 51s	151 15E	31
Sydney....*har*	46 8N	60 11W	27
Sycnitsa......*t*	43 12N	20 5E	20
Sylte.........*fd*	70 35N	30 25E	16
Symi..........*i*	36 30N	27 50E	20
Syra..........*i*	37 25N	24 55E	20
Syracuse.....*t*	43 0N	76 13W	28
Syracuse.....*t*	37 0N	15 20E	15
Syrian Desert.	31 20N	40 0E	23
Szamo Ujvar..*t*	46 59N	23 55E	18
Szamos.......*r*	46 38N	23 5E	18
Szamos.......*r*	47 53N	22 33E	18
Szarvas.......*t*	46 52N	20 34E	18
Szas Herd.....*t*	46 10N	24 58E	18
SzathmatNemeth..........	47 47N	22 52E	18
Szegedin......*t*	46 20N	20 10E	18
Szekszard....*t*	46 30N	18 40E	18
Szences.......*t*	46 40N	20 15E	18
Szeut, Mikles *t*	46 10N	20 40E	18
Szigeth.......*t*	46 50N	23 50E	18
Szilagy Somlyo..........	47 13N	22 47E	18
Szoboszlo.....*t*	47 30N	21 30E	18
Szobrancz.....*t*	48 43N	22 14E	18
Szollos Györok..........	46 41N	17 41E	18
Szolnok.......*t*	47 12N	20 0E	18
Szyran.......*t*	53 15N	48 20E	19

T

	Lat.	Lon.	Map.
Ta-li-foo......*t*	25 40N	100 50E	24
Ta-tsin, Ho...*r*	37 20N	118 0E	24
Taanuk.......*t*	32 32N	35 15E	26
Tabal.........*t*	18 45N	42 30E	25
Tabariyeh.....*t*	32 48N	35 34E	23
Taberg......*mt*	57 42N	14 5E	16
Table.........*b*	33 50s	18 25E	5
Tahle.........*c*	39 6s	178 0E	32
Tabor.........*t*	49 24N	14 39E	18
Tahor.......*mt*	32 42N	35 26E	26
Tabra.........*t*	10 3N	4 50E	5
Tabreez.......*t*	38 5N	46 10E	22
Tacua.........*r*	18 12s	70 35W	7
Tacuhy.......*r*	5 30s	70 30W	7
Tadcaster....*t*	53 53N	31 15W	8
Tadmor Ruins	34 18N	8 13E	23
Tadousac.....*t*	48 9N	69 40W	27
Tafalla.......*t*	42 33N	1 40W	14
Tafilet.....*dist*	30 52N	3 20W	5
Taft...........*t*	31 52N	54 35E	22
Tagu..........*t*	17 5N	54 30E	25
Taganai....*mt*	55 20N	59 50E	19
Taganrog.....*t*	47 15N	38 40E	19
Tagelel.......*t*	14 30N	8 40E	5
Tagilsk.......*t*	58 0N	65 10E	19
Tagliamento..*r*	45 55N	12 54E	15
Tagua.........*t*	18 30N	26 55E	25
Tagus.........*r*	38 40N	9 15W	14
Tahiti.........*i*	17 40s	149 30W	2
Tai-choo......*t*	39 5N	113 25E	24
Tai-choo......*l*	31 20N	119 35E	24
Tai-ngnan.....*t*	36 15N	117 25E	24
Tai-ping......*t*	22 35N	107 15E	24
Tai-ping......*t*	31 35N	118 5E	24
Tai-tong......*t*	40 5N	113 40E	24
Tai-tong-Ho..*r*	37 0N	102 50E	24
Tai-wan.......*t*	23 20N	120 20E	24
Tai-yuen......*t*	37 45N	112 40E	24
Taichow.......*t*	28 42N	121 2E	24
Taichow......*b*	28 40N	121 30E	24
Taieri......*dist*	45 50s	170 20E	32
Taieri.........*r*	46 3s	170 20E	32
Taif...........*t*	21 5N	41 0E	25
Taila.......*dist*	34 15s	142 45E	31
Taimyr.......*l*	74 20N	96 30E	4
Taimyr.......*c*	77 20N	93 0E	4
Tain..........*t*	57 48N	4 3W	9
Taiping.......*t*	28 3N	121 45E	24
Taiyibeh......*t*	35 0N	38 50E	23
Tajuling...*mts*	26 20N	116 20E	24
Tajuna.......*r*	40 25N	3 3W	14
Tajurrah......*t*	11 45N	42 54E	25
Tak...........*t*	36 0N	82 35E	24
Takale....*dist*	12 5N	30 30E	25
Takale........*t*	12 25N	31 10E	25

	Lat.	Lon.	Map.
Takata.......*t*	37 15N	138 25E	24
Takeno.......*t*	35 46N	134 58E	24
Takepu.......*t*	40 42s	176 2E	32
Takht-i-Suliman......*mt*	31 35N	69 50E	22
Talaiho....*mts*	25 50N	64 40E	22
Talauta...*chan*	38 40N	23 20E	20
Talbot.....*dist*	37 15s	143 40E	31
Talbert......*pt*	48 55N	3 8W	11
Talbragar.....*r*	32 5s	149 50E	31
Talca.........*t*	35 10s	71 58W	7
Talgarth......*t*	51 59N	3 14W	8
Talladega....*t*	33 25N	86 9W	28
Tallahassee..*t*	30 23N	84 16W	28
Tallow........*t*	52 6N	8 1W	10
Talu..........*l*	46 50N	130 45E	24
Tam-sui....*har*	25 8N	121 30E	24
Tamagamingue.......*l*	47 0N	80 20W	27
Tamames....*t*	40 50N	6 3W	14
Tamar........*t*	31 10N	35 23E	26
Tamatave....*t*	18 5s	49 25E	5
Tambisso....*t*	12 28N	35 46E	25
Tambo........*r*	37 52s	147 54E	31
Tambov.......*t*	52 45N	41 45E	19
Tambov....*dist*	53 0N	42 0E	19
Tambre.......*r*	42 56N	8 40W	14
Tamego.......*r*	41 35N	7 54W	14
Tamgen.......*t*	47 44N	8 44E	13
Tamina.......*r*	46 55N	9 20E	13
Tampa........*t*	27 54N	82 30W	28
Tampa........*b*	27 45N	82 30W	28
Tampico, Alto *t*	22 10N	97 48W	6
Tamworth....*t*	52 38N	1 40W	8
Tamworth....*t*	31 8s	151 0E	31
Tamyras......*r*	33 45N	35 2[illegible]E	26
Tana.........*fd*	70 40N	27 40E	16
Tana.........*r*	69 5N	26 0E	19
Tana.........*r*	69 50N	26 0E	16
Tananarivo...*t*	18 50s	47 45E	5
Tanaro.......*r*	44 30N	7 55E	15
Tanega-sima..*i*	30 35N	130 55E	24
Tangalle......*t*	6 2N	80 50E	21
Tanganyenko or Tanganyika *l*	7 50N	29 0E	5
Tangier.......*t*	35 46N	5 46W	5
Tangier.......*t*	44 48N	62 38W	27
Tangu, Oola *mts*	50 30N	93 0E	24
Tanjore.......*t*	10 45N	79 12E	21
Tannhorn..*mt*	46 47N	8 3E	13
Tannoorah, Ras *c*	26 30N	50 15E	25
Tansa........*r*	25 15N	81 50E	21
Tantah.......*t*	30 50N	31 0E	25
Tantallan...*t*	56 3N	2 39W	9
Taormina.....*t*	37 49N	15 18E	15
Tapajos.......*r*	5 30s	55 40W	7
Tapora.......*r*	6 0s	63 20W	7
Tappuah......*t*	32 15N	35 29E	26
Taptee........*r*	21 15N	73 30E	21
Tapulu........*l*	44 40N	121 40E	24
Taquary.......*r*	18 45s	56 0W	7
Tara..........*t*	53 34N	6 37W	10
Tara.......*dist*	33 42s	121 20E	31
Tara..........*r*	57 0N	77 0E	4
Tarabah.......*t*	20 40N	42 0E	25
Taramakan..*r*	42 38s	171 5E	32
Taranaki..*dist*	39 10s	174 10E	32
Tarancon.....*t*	40 8N	2 56W	14
Taransay.....*i*	57 52N	6 57W	10
Taranto.......*t*	40 26N	17 16E	15
Taranto.......*g*	40 0N	17 20E	15
Tarapaca.....*t*	20 2s	69 32W	7
Tarapata......*t*	6 10s	76 10W	7
Tarare........*t*	45 50N	4 28E	11
Tararua....*mts*	40 40s	175 30E	32
Tarascon......*t*	42 52N	1 38E	11
Tarascon......*t*	43 46N	4 40E	11
Tarasp........*t*	46 45N	10 16E	13
Tarazona.....*t*	39 24N	2 4W	14
Tarbagatai..*mt*	46 30N	83 0E	24
Tarbert.......*t*	55 58N	5 50W	9
Tarbert.......*t*	52 34N	9 23W	10
Tarbert.......*l*	55 57N	5 58W	9
Tarbes........*t*	43 12N	0 4E	11
Tarbet........*t*	56 12N	4 42W	9
Tarbet, E.....*l*	57 52N	6 43W	9
Tarbet, W.....*l*	57 54N	7 0W	9
Tarbet Ness...	57 51N	3 46W	9
Tarifa........*t*	36 3N	5 37W	14
Tarifa........*i*	36 1N	5 38W	14
Tarija........*t*	21 30s	63 50W	7
Tarim Kol....*r*	40 20N	82 0E	24
Tarin.........*t*	14 5N	30 55E	25
Tarkira.......*t*	44 40N	114 15E	24
Tarku.........*t*	42 51N	47 27E	19
Tarma........*t*	11 25s	75 30W	7
Tarmes.......*t*	37 20N	66 40E	22
Tarn et Garonne......*dep*	44 2N	1 20E	11
Tarn.......*dep*	43 45N	2 12E	11
Tarn..........*r*	43 56N	2 30E	11
Tarnpol.......*t*	49 32N	25 45E	18
Tarnow.......*t*	50 1N	21 0E	18
Tarnowitz.....*t*	50 26N	18 52E	17
Taroon........*t*	28 10N	55 30E	22

	Lat.	Lon.	Map.
Tarsus........*t*	36 57N	34 57E	23
Tartary.......*g*	50 0N	141 0E	24
Tartas........*t*	43 48N	0 48W	11
Tartoos.......*t*	34 53N	35 55E	23
Tarvis........*t*	46 39N	13 32E	18
Tash Kupri...*t*	41 28N	34 23E	23
Tashkend.....*t*	43 0N	68 43E	4
Tasman.......*b*	40 40s	173 20E	32
Tassgong.....*t*	27 18N	91 35E	21
Tassisudon...*t*	27 35N	89 30E	21
Tatra.......*mts*	49 10N	20 0E	18
Tatta.........*t*	24 45N	67 58E	21
Tatta.........*t*	28 51N	6 50W	5
Tattershall...*t*	53 6N	0 11W	8
Tauk.........*t*	33 2N	44 31E	23
Taunton......*t*	51 1N	3 5W	8
Taupo........*t*	38 40s	175 50E	32
Tauranga...*har*	37 38s	176 10E	32
Tauri.........*t*	27 37N	52 30E	22
Taurida....*dist*	46 0N	35 0E	19
Taurus, Mt. *dist*	38 0N	36 20E	23
Tauschanli....*t*	39 35N	29 33E	23
Tausk.........*b*	59 20N	150 0E	4
Tauss.........*t*	49 25N	12 55E	18
Tauste........*t*	42 0N	1 12W	14
Tautuka.......*r*	46 37s	169 30E	32
Tavastehus...*t*	61 0N	24 20E	19
Tavda.........*r*	59 0N	64 0E	4
Tavira........*t*	37 7N	7 30W	14
Tavistock.....*t*	50 32N	4 8W	8
Tavolara......*i*	40 55N	9 42E	15
Tavoy.........*t*	14 5N	98 20E	4
Tawe.........*r*	51 45N	3 45W	8
Tawhiti Hill....	38 5s	178 22E	32
Tawiriho......*t*	40 18s	175 12E	32
Tay, Firth of...	56 27N	2 45W	9
Tay...........*l*	56 32N	4 10W	9
Tay...........*r*	56 38N	3 45W	9
Tayport.......*t*	56 27N	2 55W	9
Taytao.......*c*	45 52s	75 5W	7
Tchabstial, St *t*	43 30N	106 0E	24
Tchad.........*l*	13 20N	14 0E	5
Tchadda......*r*	8 20N	6 0E	5
Tchagan Nor..*l*	45 20N	95 40E	24
Tchagan-to-khoi........*t*	46 35N	98 30E	24
Tchagani.....*l*	45 43N	29 50E	20
Tchaidam....*r*	37 50N	94 50E	24
Tchalkaly.....*t*	42 53N	23 0E	20
Tchamurly...*t*	43 48N	27 45E	20
Tchar-usu....*r*	47 10N	124 50E	24
Tcharak......*t*	26 40N	54 20E	22
Tchargain Ag *t*	50 55N	66 25E	4
Tcharikar....*t*	35 2N	69 0E	2
Tchatir Dagh *mt*	44 35N	34 10E	19
TchatungSabe *t*	33 35N	100 40E	24
Tcheharbagh.*t*	34 35N	70 5E	22
Tcheliabinsk.*t*	55 10N	61 30E	19
Tchepisa......*r*	58 40N	50 0E	19
Tcherden.....*t*	60 20N	56 10E	19
Tcherepovetz.*t*	59 5N	37 50E	19
Tcherkask Novi........*t*	47 30N	40 0E	19
Tchernavoda.*t*	44 25N	28 5E	20
Tchernetz.....*t*	44 38N	22 42E	20
Tchernigov...*t*	51 30N	31 15E	19
Tchernigov *dist*	52 0N	32 30E	19
Tchirskaya Nij........*t*	48 25N	43 5E	19
Tchistopol.....*t*	55 15N	50 40E	19
Tchol.........*t*	46 30N	123 30E	24
Tchorlu.......*t*	41 10N	27 48E	20
Tchu-choo-foo *t*	28 28N	119 40E	24
Tchulki.......*t*	63 15N	54 40E	19
Teano........*t*	41 15N	14 3E	15
Tech..........*r*	42 36N	3 4E	11
Teelin........*t*	54 38N	8 39W	10
Teemboornee *t*	18 0N	75 15E	21
Teeree........*t*	30 25N	78 30E	21
Tees.........*b*	54 37N	1 7W	8
Tees.........*r*	54 30N	1 35W	8
Teez..........*t*	25 20N	60 35E	22
Tefenu.......*t*	37 20N	29 44E	23
Teffe.........*r*	4 30s	65 50W	7
Tegucigalpa...*t*	13 55N	86 52W	29
Tehabkan.....*r*	48 30N	90 30E	24
Teheran.......*t*	35 40N	51 25E	22
Tehuantepec..*t*	16 21N	95 10W	6
Tehuantepec.*g*	15 40N	94 40W	6
Tehuantepec *isth*	17 20N	94 40W	6
Tehurut.......*t*	29 30N	57 30E	22
Teify.........*r*	52 2N	4 28W	8
Teign.........*r*	50 38N	3 37W	8
Teima.........*t*	27 30N	38 50E	25
Teith.........*r*	56 12N	4 5W	9
Tejend........*r*	36 15N	59 50E	22
Tekapo.......*t*	44 3s	170 20E	32
Tekoah.......*t*	31 38N	35 13E	26
Tekrit........*t*	34 38N	43 40E	23
Tekutch......*t*	45 52N	27 24E	20
Telford Peak..	45 45s	167 50E	32
Tembo........*t*	5 30N	9 45W	5
Teme.........*r*	52 23N	3 7W	8
Temes........*r*	45 10N	20 25E	18

	Lat.	Lon.	Map.
Temesvar.....t	45 45N	21 15E	18
Temirgoyevsk t	45 8N	40 19E	19
Temiscamingue........t	47 20N	79 30W	27
Temiscouta....t	47 40N	68 40W	27
Tempelburg..t	53 34N	16 16E	17
Tempio......t	40 55N	9 7E	15
Temple.......b	12 10s	143 10E	30
Templemore..t	52 48N	7 49W	10
Templique ...t	39 40N	3 20W	14
Tenasserim Prov.........	15 0N	98 40E	4
Tenasserim....t	12 0N	99 5E	4
Tenbury.......t	52 18N	2 35W	8
Tenby ....t	51 41N	4 41W	8
Tenda, Di.....c	44 7N	7 35E	15
Tende'ty......t	13 54N	28 15E	5
Tendre......mt	46 37N	6 19E	13
Tenedos.......t	39 50N	26 5E	20
Tenedos i	39 49N	26 3E	23
Teneriffe.....i	28 15N	16 30W	6
Teng-chow...t	37 50N	120 50E	24
Tenginsk.....t	44 15N	38 50E	19
Tengri Khan mt	42 40N	80 30E	24
Tengri Nor...l	31 30N	90 0E	24
Tennessee .dist	35 52N	87 0W	28
Tennessee....r	37 0N	88 15W	28
Tensift.......r	31 50N	8 20W	5
Tentaburger mts	52 20N	8 0E	17
Teplitz........t	46 20N	15 20E	18
Ter.........dist	43 0N	45 0E	19
Ter..........r	42 2N	3 0E	14
Ter ....r	42 10N	2 14E	14
Tera-wera.....l	38 12s	176 30E	32
Teramo......t	42 38N	13 39E	15
Terceira i	38 30N	27 10W	5
Terek, Old....r	43 55N	47 5E	19
Teresa, Ft....t	33 59s	53 32W	7
Teresa, Sta...t	0 45s	75 30W	7
Tergovisk....t	44 55N	25 25E	20
Terim........t	16 40N	49 25E	25
Terish ....t	16 20N	49 20E	25
Termeh......t	41 10N	37 0E	23
Termination, Ld..........	65 0N	91 30E	2
Termini......t	37 58N	13 41E	15
Terminos.....l	18 30N	91 30W	6
Termoli......t	42 0N	15 0E	15
Termonbarry.t	53 45N	7 56W	10
Termonde.....t	51 3N	4 5E	12
Terni.........t	42 32N	12 36E	15
Terracina....t	41 16N	13 15E	15
Terranova....t	37 3N	14 17E	15
Terranova....g	40 57N	9 38E	15
Tersheez......t	35 0N	58 29E	22
Tersuans......t	46 41N	9 9E	13
Teruel.........t	40 25N	1 2W	14
Teruel .....dist	40 40N	0 50W	14
Tes..........r	49 50N	93 30E	24
Teschen.......t	49 43N	18 41E	18
Teshoo, Somboo.........t	29 15N	89 10E	24
Test ....r	51 8N	1 25W	8
Testa ....r	25 10N	89 45E	21
Teste do Buch, La.........t	44 36N	1 10W	11
Testigos.......i	11 20N	63 10E	29
Tetbury.......t	51 39N	2 9W	8
Tote ....t	16 5s	33 35E	5
Tetuan ....t	35 34N	5 24W	5
Teufels-bracke mt	46 39N	8 35E	13
Teuffelen.....t	47 4N	7 12E	13
Teulada......c	38 51N	8 40E	15
Teverone......r	41 55N	13 5E	15
Teviot ....r	55 28N	2 40W	9
Tewkesbury...t	52 0N	2 10W	8
Tewywys....b	46 10s	167 30E	32
Texana...... t	29 8N	96 45W	28
Texas.......dist	31 30N	96 30W	28
Texel.........i	53 5N	4 50E	12
Tezuco ....t	19 35N	98 50W	6
Thados.......i	40 45N	24 45E	20
Thame ....t	51 46N	0 58W	8
Thames.......r	51 45N	1 7W	8
Thames, Frith	36 20s	175 15E	32
Thanet i	51 22N	1 20E	8
Thann ....t	47 49N	7 10E	11
Tharthar, W...r	34 40N	43 20E	23
Thaya.........t	48 51N	15 17E	18
Thebes ....t	38 20N	23 10E	20
Thebes ....t	32 17N	35 23E	26
Thebes, Ruins	25 43N	32 40E	25
Theisholz ....t	48 10N	20 0E	18
Theiss........r	46 55N	20 5E	18
Thella.........t	32 13N	35 30E	26
Thelsea........t	33 39N	36 40E	26
Theodale Pass	45 57N	7 42E	13
Theresienstadt t	50 25N	14 6E	18
Thermia ..... t	37 26N	24 26E	20
Thetford.......t	52 25N	0 45E	8
Thian Shan mts	43 0N	87 0E	24
Thiele.........r	47 3N	7 3E	13
Thielt.........t	51 0N	3 20E	12
Thiers ....t	45 50N	3 37E	11
Thionville.....t	49 20N	6 15E	11
Third Cataract	19 45N	30 16E	25
Thirsk........t	54 14N	1 19W	8
Thistle i	35 0s	136 9E	31
Tholen.......t	51 32N	4 14E	12
Tholenland...t	51 35N	4 8E	12
Thomar.......t	39 36N	8 25W	14
Thomar, S.....t	0 20s	63 35W	7
Thomas, St. ..t	42 47N	81 15W	27
Thomas, St...t	46 59N	70 35W	27
Thomas, St....i	0 20N	6 40E	5
Thomastown .t	52 31N	7 8W	10
Thome c	22 0s	40 40W	7
Thompson...sd	45 10s	167 0E	32
Thompson....r	50 20N	121 30W	6
Thomson......r	25 0s	143 5E	30
Thonon.......t	46 22N	6 29E	13
Thorda.......t	46 30N	23 40E	18
Thorn.........t	51 10N	5 49E	12
Thorn........t	53 2N	18 37E	17
Thorne........t	53 35N	0 57W	8
Thornhill ....t	55 14N	3 48W	9
Thoue.........r	47 0N	0 12W	11
Thourout.. ...t	51 4N	3 7E	12
Three Buttes mts	48 50N	111 10W	28
Three Cores...t	43 10N	4 32W	14
Three Kings.is	34 0s	174 0E	32
Three Points..c	4 48N	2 8W	5
Three Pts....c	47 10s	65 50W	7
Three Rivers...	46 21N	72 34W	27
Thuin........t	50 21N	4 17E	12
Thun...........t	46 45N	7 37E	13
Thur, or Little Desert......	24 30N	70 0E	21
Thur ....r	47 35N	8 45E	13
Thurgau...dist	47 34N	9 0E	13
Thuringer Wald....mts	50 45N	10 35E	17
Thurles.......t	52 41N	7 47W	10
Thurso.......t	58 35N	3 31W	9
Thurso. Wr...r	58 30N	3 30W	9
Ti-a-usu.......i	25 55N	123 56E	24
Tiang ....t	39 40N	125 0E	24
Tiber.........r	41 44N	12 10E	15
Tiberias.......t	32 48N	35 34E	26
Tibeski.......t	22 0N	18 0E	5
Tibet......dist	32 30N	90 0E	24
Tibneen Kalatt	33 12N	35 25E	26
Tiboos.....dist	20 0N	17 20E	5
Ticino .....dist	46 15N	8 50E	15
Ticino ....r	45 15N	8 55E	13
Ticonderoga..t	43 51N	73 30W	28
Tiefenhaston..t	46 38N	9 34E	13
Tiel..........t	51 54N	5 26E	12
Tien-pak......t	21 50N	111 20E	24
Tien-sing ....t	39 5N	117 0E	24
Tierra del Fuego...dist	54 0s	69 0W	7
Tifflu.........t	41 4N	83 9W	28
Tiflis ....t	41 39N	44 52E	19
Tiger........pt	16 45s	11 50E	5
Tigris ....r	37 45N	40 50E	23
Tibree........t	24 45N	78 40E	21
Tilapa ....t	16 10N	96 50W	6
Tilburg ....t	51 34N	5 5E	12
Tilbury Fort...	51 27N	0 22E	8
Till...........r	55 40N	2 10W	9
Tilla-dow, Matte Atoll......	6 45N	73 0E	21
Tilo i	36 25N	27 25E	20
Tilsit..........t	55 3N	21 54E	17
Timaleague...t	51 37N	8 48W	10
Timaru ......t	44 24s	171 20E	32
Timbo ....t	10 30N	10 50W	5
Timbuctoo....t	17 40N	3 5W	5
Timnath......t	31 45N	34 58E	26
Timnath Serah........t	32 0N	35 8E	26
Timor i	9 0s	125 0E	4
Timakelly.....t	52 59N	6 4W	10
Ting-choo.....t	23 30N	117 2E	24
Tinnevelly....t	8 40N	77 42E	21
Tino.........t	37 32N	25 11E	20
Tintagell.....t	50 39N	4 45W	8
Tintellust ....t	18 30N	8 50E	5
Tintern Abbey	51 42N	2 41W	8
Tinto Hills.....	55 35N	3 43W	9
Tinto........r	37 20N	6 35W	14
Tinto..........r	15 10N	83 15W	6
Tioge........r	20 0s	22 52E	5
Tione..........t	46 3N	10 44E	18
Tipperah ....t	23 25N	91 15E	21
Tipperary ....t	52 28N	8 9W	10
Tipperary...co	52 40N	7 55W	10
Tirana........t	41 18N	19 50E	20
Tiraspol ......t	46 48N	20 30E	19
Tircholi......t	41 0N	38 52E	23
Tiree.........t	29 50N	66 52E	22
Tiree..........i	56 28N	6 55W	9
Tireh ....t	38 4N	27 41E	33
Tirgsora......t	44 50N	26 5E	20
Tirlemont.....t	50 48N	4 54E	12
Tirnovo..... t	44 9N	25 31E	20
Tirzah........t	32 16N	35 17E	26
Tise Cangri mts	32 0N	80 0E	21
Tishbe....... t	32 23N	35 45E	26
Titel..........t	45 18N	20 18E	18
Titicaca.......l	16 0s	69 0W	7
Titibai.......hd	43 40s	169 20E	32
Titlis ....t	46 47N	8 27E	13
Titschein, Neu t	49 36N	18 11E	18
Tiverton......t	50 54N	3 28W	8
Tivoli........t	41 59N	12 49E	15
Tixtlan.......t	17 32N	99 20W	6
Tjeuk Meer ..t	52 53N	5 49E	12
Tlemecn......t	34 45N	1 18W	5
Tobago i	11 15N	60 40W	7
Tobercury.....t	54 3N	8 44W	10
Tobermory...t	56 37N	6 5W	9
Tobique ......r	46 55N	67 30E	27
Tobol ....r	57 0N	67 0E	4
Tobolsk.......t	58 0N	68 0E	4
Tobolsk....dist	66 0N	70 0E	4
Tocantins Rio.	3 10s	49 30W	7
Tochma Su ..r	38 28N	38 10E	23
Todi ....t	42 46N	12 21E	15
Todiberg .....t	46 48N	8 55E	13
Todnau.......t	47 50N	7 56E	17
Todos os Santos, B. de....	12 55s	38 30W	7
Toe.........hd	51 28N	9 13W	10
Toghing.......t	36 30N	87 0E	24
Togua ....r	16 0N	87 30W	29
Tokaj, N.....t	48 7N	21 24E	18
Tokat........t	40 10N	36 50E	23
Tokomairiro..t	46 5s	170 0E	32
Tokomarua..b	38 8s	178 22E	32
Toksima......i	27 40N	129 0E	24
Tolago ......b	38 20s	178 20E	32
Toledo........t	39 57N	4 0W	14
Toluna Pk......	4 58N	75 37W	7
Toll-po.......t	63 45N	59 0E	19
Tolmein......t	46 10N	13 46E	18
Tolmezzo ....t	46 24N	13 1E	15
Tolua.........t	46 26N	18 50E	18
Tom Bowling b	34 24s	173 0E	32
Tom ....r	55 25N	85 0E	4
Tom Thumb lag	34 25s	150 58E	31
Tombigby....r	33 22N	88 22W	28
Tombo ....dist	13 20N	3 30W	5
Tomsk ....t	56 0N	85 50E	4
Tonder...... t	54 54N	9 5E	16
Tong-choo....t	34 50N	110 12E	24
Tong-hai, or Sea Eastern.	29 0N	126 0E	24
Tong-tchang..t	36 22N	116 5E	24
Tong-tchoueu t	26 20N	103 35E	24
Tong-ting Hoo l	29 20N	112 30E	24
Tongariro ..mt	39 5s	175 40E	32
Tongern ......t	50 47N	5 28E	12
Tongoy.......t	30 19s	71 34W	7
Tongue.......t	58 28N	4 24W	9
Tonnerre.....t	47 49N	3 58E	11
Tonning.......t	54 18N	8 56E	16
Tono ....t	12 30s	70 20W	7
Tonquin ...dist	20 30N	106 0E	4
Tonquin......g	20 30N	109 0E	4
Tönsberg.....t	59 20N	10 3E	16
Tookatoo...mt	30 20N	67 30E	22
Tooma........t	35 56s	148 2E	31
Toon ....t	34 4N	58 20E	22
Toongabudra.r	15 10N	76 10E	21
Toor..........t	28 10N	33 40E	25
Toowoomba...t	27 30s	152 2E	31
Tor..........b	50 25N	3 30W	8
Tor..........b	45 13N	61 20W	27
Tor..........b	35 5s	117 45E	30
Torchok.......t	57 15N	35 0E	19
Tordesillas...t	41 30N	4 59W	14
Torefors......t	65 59N	22 39E	16
Torei.........l	50 10N	116 20E	24
Torgau.......t	51 34N	13 2E	17
Torquay.......t	50 27N	3 34W	8
Torlesse.....mt	43 22s	171 48E	32
Tornea.......t	65 50N	24 10E	19
Tornea ....t	65 50N	25 35E	16
Tornea.......r	66 10N	24 0E	19
Tornea........r	67 21N	22 50E	16
Torneafors....t	67 21N	22 50E	16
Toro..........t	41 38N	5 29W	14
Toro-usu .....r	46 15N	125 15E	24
Torok, Sz Miklos..........t	47 10N	20 25E	18
Toronto.......t	43 39N	79 25W	27
Toropetz......t	56 25N	31 50E	19
Torpo........t	60 40N	8 48E	16
Torre Del Greco......t	40 47N	14 23E	15
Torreciela.....t	42 18N	2 34W	14
Torrens......l	28 30s	138 0E	31
Torres, Novas t	39 20N	3 30W	14
Torres Vedras	39 5N	9 18W	14
Torros.......str	10 20s	142 30E	4
Torridge .....r	50 55N	4 5W	8
Torridon......l	57 37N	5 50W	9
Torrita ....t	43 13N	11 52E	15
Torsas........t	56 40N	14 30E	16
Tortoli ....t	39 56N	9 40E	15
Tortuga......i	11 0N	65 20W	7
Tortuga......i	20 9N	72 48W	29
Tory..........i	55 16N	8 14W	10
Tosa..........c	32 25N	133 15E	24
Toscanella....t	42 24N	11 52E	15
Totis ....t	47 30N	18 20E	18
Totness......t	50 25N	3 40W	8
Toto ....t	40 30N	111 25E	24
Totoes........b	46 35s	168 50E	32
Tottori........t	35 35N	134 8E	24
Tonkdona....t	58 50N	42 35E	19
Toul ....t	48 40N	5 55E	11
Toulon........t	43 6N	5 58E	11
Toulouse......t	43 36N	1 28E	11
Tourcoin......t	50 42N	3 8E	11
Touretskoe...t	62 25N	50 35E	19
Tournay.......t	50 37N	3 23E	12
Tournon ......t	45 4N	4 49E	11
Tours ....t	47 21N	0 44E	11
Towcester. ...t	52 8N	0 59W	8
Towdeni......t	22 15N	5 30W	5
Towy.........r	51 45N	4 23W	8
Towyn........t	52 35N	4 5W	8
Trabe, La.....r	38 7s	147 12E	31
Trade Town..	5 40N	0 58W	5
Trae.........is	66 30N	12 0E	16
Trafalgar.... c	36 12N	6 3W	14
Trajan's Wall.	44 14N	28 25E	20
Tralee....... t	52 16N	9 43W	10
Trame........r	47 13N	7 10E	13
Tramore......t	52 9N	7 9W	10
Tramore......b	52 8N	7 8W	10
Tranent......t	55 56N	2 58W	9
Trani ....t	41 17N	16 28E	15
Tranquebar ..t	11 5N	79 55E	21
Transiune....t	50 0N	5 23E	12
Transvaal, Rep	24 0s	29 0E	4
Transylvania dist	46 30N	24 0E	18
Transylvanian Alps........	45 30N	25 0E	18
Trapani......t	38 3N	12 30E	15
Trappe, La....t	48 42N	0 32E	11
Trasimeno.....l	43 7N	12 6E	15
Trau. ....t	43 32N	16 15E	18
Traun.........r	48 12N	14 10E	18
Travancoro dist	9 0N	77 0E	21
Travemunde..t	53 58N	10 52E	17
Travers......t	46 55N	6 40E	13
Travnik.......t	44 8N	17 41E	15
Trawenagh...b	54 53N	8 22W	10
Trebbin......t	52 13N	13 13E	17
Trebinye .....t	42 42N	18 26E	20
Trebitoch ....t	49 15N	15 55E	18
Trebizond....t	41 0N	39 45E	23
Trebizond..dist	40 40N	39 40E	23
Treig..........l	56 47N	4 45W	9
Tregaron.....t	52 13N	3 56W	8
Trembowla...t	49 20N	25 50E	18
Tremiti......is	42 8N	16 30E	15
Trent.........r	46 3N	11 11E	18
Trent.........r	53 0N	1 0W	8
Trent........r	44 20N	77 60W	27
Trenton......t	40 19N	74 37W	27
Treptow......t	54 3N	15 13E	17
Treptow .....t	53 44N	13 15E	17
Tres, Marias.is	21 30N	106 30W	6
Tres, Montes.g	46 50s	75 0W	7
Treuenbrietzen t	52 6N	12 51E	17
Treves........t	49 45N	6 38E	17
Treviso ......t	45 39N	12 15E	15
Trevoux ......t	46 5N	4 48E	11
Trial ....b	30 50s	153 0E	30
Tricarico ......t	40 35N	16 10E	15
Trichinopoly..t	10 50N	78 45E	21
Tricboor......t	10 33N	76 12E	21
Trient.........t	46 3N	7 0E	13
Trier ....t	49 45N	6 38E	17
Triest.........t	45 39N	13 47E	18
Trieste.......g	45 35N	13 31E	15
Trikala.......t	39 33N	21 49E	20
Trim ....t	53 33N	6 47W	10
Trincomalee..t	8 34N	81 14E	21
Tring ....t	51 48N	0 38W	8
Trinidad......t	41 10N	124 0W	28
Trinidad......t	14 40s	64 30W	7
Trinidad......i	10 25N	61 15W	7
Trinity ....t	48 15N	53 30W	37
Trinity.......b	48 10N	52 10W	27
Trinity........b	16 35s	145 30E	30
Trinity ....t	31 6N	95 15W	28
Trinity, Land.	64 0s	60 0W	2
Trinity ....r	31 22N	95 50W	28
Tripassoor....t	13 5N	79 55E	21
Tripoli ....t	33 0N	13 15E	5
Tripoli.....dist	31 0N	16 0E	5
Tripoli........t	34 26N	35 50E	23
Tripolitza ...t	37 30N	22 23E	20
Tris Maden...t	37 12N	32 30E	23
Tritthorn...mt	46 30N	8 35E	13
Trivaloor.....t	10 50N	79 45E	21

	Lat.	Lon.	Map.
Trivandrum...t	8 30N	77 0E	21
Trivento...t	41 46N	14 35E	15
Trogen...t	47 24N	9 27E	13
Trois, Pistoles t	48 6N	69 11W	27
Troitsk...t	54 2N	61 40E	19
Troitsk...t	54 0N	61 50E	4
Troitskoi...t	63 15N	48 0E	19
Troitzk...t	54 15N	43 50E	19
Tromso...dist	68 0N	18 0E	16
Tromsö...t	69 37N	18 48E	16
Trond, St...t	50 50N	5 11E	12
Trondhjem...t	63 28N	10 20E	16
Trondhjem...fd	63 40N	10 40E	16
Trondhjem, N dist	64 0N	12 40E	16
Trondhjem, S dist	63 0N	10 40E	16
Trone, St...t	47 35N	70 11W	27
Trons...t	46 45N	8 87E	13
Tronto...r	42 50N	13 45E	15
Troon...t	55 33N	4 40W	9
Tropea...t	38 41N	15 56E	15
Tropez, St...t	43 15N	6 42E	11
Troppau...t	49 55N	17 54E	18
Trosa...t	58 55N	17 37E	16
Trossachs Inn	56 14N	4 21W	9
Trostan...mt	55 2N	6 9W	10
Trotternish...t	57 42N	6 18W	9
Troup...hd	57 42N	2 18W	9
Trouville...t	49 21N	0 6E	11
Trowbridge...t	51 21N	2 14W	8
Troy, Ruins...	40 10N	26 10E	23
Troyes...t	48 13N	4 6E	11
Truro...t	45 20N	63 15W	27
Truro...t	50 16N	5 3W	8
Truro...t	34 18S	139 10E	31
Truxillo...t	39 23N	5 50W	14
Truxillo...t	8 0S	79 3W	7
Truxillo...t	15 58N	86 0W	6
Truxillo...t	8 50N	70 10W	7
Tsab, or Koreh r	30 10N	49 40E	22
Tsana...l	12 15N	36 0E	25
Tsaritsyn...t	48 40N	44 30E	19
Tse-choo...t	35 35N	113 5E	24
Tsiamdo...t	30 55N	97 15E	24
Tsiang-hai...t	37 20N	96 20E	24
Tsiman...t	37 0N	117 10E	24
Tsin-dun-si...t	40 20N	94 50E	24
Tsin-tsin...t	34 40N	108 0E	24
Tsing-choo...t	36 45N	113 5E	24
Tsing-hae Wei t	26 50N	122 20E	24
Tsitsikar...t	47 20N	124 30E	24
Tso, Pangong .l	33 40N	79 30E	21
Tsu-shul...t	30 15N	91 10E	24
Tsung-ming...t	31 35N	121 30E	24
Tua...r	41 30N	7 15W	14
Tuam...t	53 31N	8 52W	10
Tubbus...t	33 41N	57 0E	22
Tubingen...t	48 31N	9 4E	17
Tubuai...is	23 0S	150 0W	2
Tucson...t	32 10N	110 50W	28
Tucuman...t	26 50S	65 2W	7
Tudela...t	41 39N	4 35W	14
Tuggerah...l	33 15S	151 30E	31
Tugursk...b	54 0N	137 20E	4
Tuiche...r	11 40S	68 0W	7
Tuki Tuki...r	40 0S	176 40E	32
Tula...t	54 15N	37 30E	19
Tula...dist	54 0N	37 30E	19
Tulare...t	36 0N	119 20W	28
Tulla...t	52 51N	8 46W	10
Tullaghan...b	54 2N	9 55W	10
Tullamoro...t	53 16N	7 29W	10
Tulle...t	45 15N	1 48E	11
Tullow...t	52 48N	6 45W	10
Tultcha...t	45 10N	28 51E	20
Tumbaco...t	0 15S	78 45W	7
Tumbez...t	3 28S	80 25W	7
Tumlook...t	22 20N	88 0E	21
Tummel...l	56 41N	3 54W	9
Tummel...r	56 40N	4 7W	9
Tumucuraque mts	2 0N	54 30W	7
Tumut...t	35 17S	148 15E	31
Tuna...mt	42 12S	172 40E	22
Tunai...t	40 25N	33 30E	23
Tunbridge...t	51 12N	0 16E	8
Tunbridge Wells...	51 7N	0 16E	8
Tunguska, Lower...r	63 0N	101 0E	4
Tunguska, Stony...r	61 35N	98 0E	4
Tunis...t	36 48N	10 10E	5
Tunis...dist	35 0N	9 20E	5
Tunis...b	37 10N	10 50E	5
Tunja...t	5 30N	73 45W	7
Tunja...r	42 0N	26 38E	20
Tunstall...t	54 10N	2 35W	8
Tupungatu...mt	33 20S	60 50W	7
Tura...r	57 40N	64 0E	19
Turanga Nui. t	38 40S	178 0E	32
Turany...t	49 9N	19 1E	18
Turfau...t	42 55N	91 0E	24
Turin...t	45 4N	7 38E	15

	Lat.	Lon.	Map.
Turinsk, N...t	49 40N	60 0E	4
Turk, Berbiu...t	45 10N	17 15E	18
Turk, Bridge of	56 14N	4 18W	9
Turka...t	49 7N	23 6E	18
Turkestan...t	45 2N	68 0E	4
Turkhal...t	40 20N	36 17E	23
Turn Ness...	58 47N	3 17W	9
Turnagain...c	40 32S	176 41E	32
Turnavo...t	39 43N	22 17E	20
Turnberry...pt	55 19N	4 50W	9
Turnbull...mt	21 0S	131 0E	31
Turneffe...i	17 25N	87 50W	6
Turneffe...t	17 20N	87 5W	29
Turnhout...t	51 20N	4 58E	12
Turreff...t	57 32N	2 28W	9
Tursi...t	40 12N	16 29E	15
Turtle...is	19 55N	118 55E	30
Turtman...t	46 18N	7 42E	13
Turtukai...t	44 5N	26 40E	20
Turyassu...t	3 30S	46 0W	7
Tuscaloosa...t	33 15N	87 33W	28
Tuscany...dist	43 20N	11 10E	15
Tuscumbia...t	34 45N	87 37W	28
Tusis...t	46 41N	9 26E	13
Tusket...r	43 55N	65 58W	27
Tuticorin...t	8 45N	78 10E	21
Tutukaka...har	35 33S	174 30E	32
Tutwas...t	27 0N	72 50E	21
Tuxpan...t	20 50N	97 19E	6
Tuy...t	42 2N	8 36W	14
Tver...t	57 0N	36 0E	19
Tver...dist	57 0N	35 0E	19
Twat...t	28 14N	0 10E	5
Tweed...r	55 40N	2 12W	9
Twelve Pins mts	53 32N	9 51W	10
Two People Pt.	35 0S	118 20E	30
Twofold...b	37 3S	149 55E	31
Txiui-yan...l	41 40N	100 0E	24
Tydansky...g	71 20N	76 0E	4
Tyne...r	55 10N	2 30W	8
Tyne...r	54 59N	1 45W	8
Tyne...r	55 58N	2 45W	8
Tynemouth...t	55 1N	1 25W	8
Tyre...t	33 16N	35 13E	26
Tyrnau...t	48 23N	17 35E	18
Tyrol...dist	46 50N	11 0E	18
Tyrone...dist	54 35N	7 0W	10
Tyrell...l	35 20S	142 45E	31
Tysmienica...t	48 52N	24 59E	18
Tzarevokokshaisk...t	56 32N	48 5E	19

U

	Lat.	Lon.	Map.
Uanlin...t	47 15N	131 40E	24
Uassari...mt	1 40N	59 18W	7
Uatama...r	2 15S	57 30W	7
Ubeda...t	37 57N	3 22W	14
Uberstorf...t	46 52N	7 17E	13
Ubon...t	14 40N	104 30E	4
Ubsa...l	50 0N	92 0E	24
Ubur Ulaktsin t	48 25N	96 5E	24
Ubwari...i	4 20S	29 20E	5
Ucayale...r	5 0S	74 0W	7
Uckermünde .t	53 45N	14 0E	17
Uckfield...t	50 58N	0 5E	8
Udine...t	46 3N	13 14E	18
Udinsk Nij...t	55 0N	99 0E	4
Udvarhely...t	46 15N	25 20E	18
Uetendorf...mt	46 46N	7 32E	13
Uger Bulak...t	45 40N	85 20E	13
Ugie...t	57 32N	1 48W	9
Ugijar...t	36 59N	3 5W	14
Ugino...t	45 45N	6 25E	11
Uglitch...t	57 40N	38 30E	19
Ugogi...t	6 40S	35 30E	5
Uist, N...i	57 37N	7 26W	9
Uist, S...i	57 18N	7 18W	9
Uitenhage...t	33 48S	25 26E	5
Uithuizen...t	53 25N	6 41E	12
Ulama...t	32 40N	35 32E	26
Ulea...l	64 20N	27 0E	19
Uleaborg...t	65 0N	25 35E	19
Uliassutai...t	47 35N	96 15E	24
Uliassutai...r	47 15N	97 30E	24
Ullapool...t	57 54N	5 9W	9
Ulleswater...l	54 34N	2 54W	8
Ulm...t	48 23N	10 1E	17
Ulster Canal...	54 10N	7 18W	10
Ulu-kem...r	53 40N	91 20E	24
Ulvah...t	56 30N	6 15W	9
Ulverstone...t	54 12N	3 5W	8
Ulwar...t	27 40N	76 38E	21
Umballah...t	30 28N	76 50E	21
Umbaraina...t	30 20S	139 6E	31
Umbrella Ra...	45 40S	168 55E	32
Umbrella, White...mt	45 38S	169 0E	32
Umea...t	63 50N	20 20E	16
Umea...r	64 30N	19 0E	16
Umpqua City...	43 50N	124 2W	28
Umpqua...r	43 10N	123 30W	28
Underoo...t	10 50N	73 40E	21
Ung...r	21 0N	83 30E	21
Ungava...b	59 30N	68 0W	6
Ungh...r	48 35N	22 10E	18
Unghvar...t	48 37N	22 20E	18
Unio...i	44 38N	14 38E	18
Unieh...t	41 8N	37 15E	23
Union...c	82 30N	66 0W	28
Union Ft...t	47 52N	104 55W	28
Union Group is	9 0S	171 30W	2
Union La...t	13 20N	87 55W	29
United States sd	79 20N	77 0W	28
Unna...r	45 0N	16 10E	18
Unst...i	60 45N	0 55W	9
Unterseen...t	46 41N	7 51E	13
Unterwalden dist	46 54N	8 18E	13
Upornivik...i	72 50N	55 40W	6
Upper Kaseem dist	27 0N	43 0E	25
Uppingham...t	52 35N	0 43W	8
Upsala...dist	60 0N	17 40E	16
Upsala...t	59 51N	17 40E	16
Upstart...b	19 55S	147 30E	30
Uraga...mt	34 50N	138 50E	24
Ural...mts	60 0N	60 0E	19
Ural...r	48 30N	51 40E	11
Uralsk...t	51 15N	51 32E	19
Urana...dist	35 12S	146 5E	31
Urana...t	35 20S	146 22E	31
Urbino...t	43 44N	12 34E	15
Ure...r	54 4N	1 17W	8
Ures...t	29 37N	110 12W	6
Urga, or Kuren...t	47 35N	106 35E	24
Urgandab...t	32 14N	66 20E	22
Uri Rothstock t	46 51N	8 32E	13
Uriankansk...t	52 35N	120 30E	24
Urk...i	52 39N	5 37E	12
Urlingford...t	52 43N	7 34W	10
Urnasch...t	47 18N	9 16E	13
Urnatch...t	26 55N	66 12E	22
Uro...l	19 50S	67 0W	7
Urr Water...	54 58N	3 53W	9
Urre Lauquen l	37 20S	65 50W	7
Ursanne, S...t	47 22N	7 9E	13
Urtu...t	44 0N	92 30E	24
Urubamba...t	13 10S	72 12W	7
Urubamba...r	8 40S	72 30W	7
Uruaguay...r	31 0S	57 50W	7
Urum-tsi...t	43 52N	88 30E	24
Urumihay...t	37 35N	45 10E	22
Urumiyah...t	37 30N	45 30E	22
Urungu...r	46 5N	88 30E	24
Usedom...t	53 53N	13 56E	17
Usedom...i	54 5N	14 0E	17
Ushant...i	48 28N	5 3E	11
Ushnel...t	36 50N	45 10E	22
Usitsa...t	43 45N	19 50E	20
Usk...t	51 41N	2 53W	8
Usk...r	51 33N	2 59W	8
Uskub...t	40 52N	31 20E	23
Ussel...t	45 32N	2 20E	11
Ust, Strelka...t	52 55N	121 15E	24
Ust, Sysolsk...t	61 30N	50 30E	19
Ust...t	44 30N	56 0E	4
Uster...t	47 21N	8 42E	13
Ustica...i	38 42N	13 10E	15
Utah...dist	39 20N	115 0W	28
Utah...l	40 10N	112 0W	28
Utica...t	43 7N	75 12W	28
Utiel...t	39 38N	1 14W	14
Utilla...t	16 10N	86 55W	29
Utrecht...dist	52 5N	5 15E	12
Utrecht...t	52 6N	5 9E	12
Utrera...t	37 11N	5 50W	14
Uttoxeter...t	52 54N	1 52W	8
Uvira...t	3 10S	29 15E	5
Uxbridge...t	51 34N	0 28W	8
Uzes...t	44 1N	4 27E	11
Uznach...t	47 13N	8 58E	13

V

	Lat.	Lon.	Map.
Vaagen, E...i	68 20N	14 8E	16
Vaagen, W...i	68 10N	13 20E	16
Vaagö...i	62 0N	5 5E	16
Vaags...fd	69 0N	17 0E	16
Vaal...r	28 55S	24 45E	5
Vache, La...i	18 4N	73 40W	29
Vaigatch...str	69 40N	60 30E	19
Vajda, Hunyad t	45 45N	22 54E	18
Vakh...r	61 40N	81 30E	4
Valais...dist	46 10N	7 30E	13
Valdai, Hills...	57 30N	31 0E	19
Valderas...t	42 4N	5 24W	14
Valdevenas...t	38 50N	3 26W	14
Valdivia...t	39 50S	73 23W	7
Valencay...t	47 9N	1 36E	11
Valence...t	44 54N	4 54E	11
Valencia...t	10 10N	68 10W	7
Valencia...dist	39 30N	0 50W	14
Valenciennes.t	50 23N	3 35E	11
Valeni...t	45 7N	26 3E	20
Valentia...har	51 56N	10 15W	10
Valentia...i	51 54N	10 22W	10
Valery, St...t	49 51N	0 41E	11
Valery, St...t	50 12N	1 39E	11
Valetta...t	35 54N	14 30E	15
Valinco...g	41 40N	8 30E	11
Valkenswaard.t	51 21N	5 28E	12
Valladolid .dist	41 50N	5 0W	14
Valladolid...t	19 43N	101 2W	29
Valle Grande t	18 40S	63 5W	7
Vallievo...t	44 20N	20 0E	20
Vallo...t	40 15N	15 15E	15
Valls...t	41 19N	1 18E	14
Valniki...t	50 12N	38 5E	19
Valognes...t	49 29N	1 30W	11
Valparaiso...t	33 2S	71 40W	7
Van...t	38 30N	43 20E	23
Van Diemen str	30 50N	130 20E	24
Van Diemen. c	11 20S	130 20E	30
Van Diemen...r	17 0S	141 5E	30
Vau...l	38 40N	42 50E	23
Vancouver...i	49 50N	125 0W	6
Vandalia...t	39 0N	89 14W	28
Vandreal...t	45 23N	74 10W	27
Vandsburg...t	53 22N	17 30E	17
Vannenö...t	70 12N	19 50E	16
Vannes...t	47 38N	2 48W	11
Var...dep	43 30N	6 30E	11
Var...r	43 45N	7 11E	11
Varallo...t	45 48N	8 14E	15
Varanger...fd	70 10N	29 0E	16
Vardar...r	40 55N	22 35E	20
Varel...t	53 25N	8 8E	17
Varennes...t	49 11N	5 2E	11
Varese...t	45 49N	8 49E	15
Varna...t	43 11N	27 55E	20
Varonis...t	64 0N	54 35E	19
Vasa...t	63 2N	21 40E	19
Vasarhely...t	47 8N	17 18E	18
Vashak...t	27 50N	64 36E	22
Vashka, Ust...t	64 40N	46 10E	19
Vasilkov...t	50 10N	30 15E	19
Vasto d'Ammone...t	42 9N	14 44E	15
Vaternish...dist	57 30N	6 35W	9
Vaternish...pt	57 36N	6 38W	9
Vatersay...i	56 57N	7 30W	9
Vaticano...t	38 38N	15 50E	15
Vatna Jokull .t	64 25N	17 0W	3
Vaucluse...dep	44 2N	5 10E	11
Vaud...dist	46 30N	6 45E	13
Vaungerri...l	34 2S	135 20E	31
Vechel...t	51 37N	5 32E	12
Vecht...r	52 31N	6 25E	12
Vechta...t	52 43N	8 17E	17
Veere...t	51 32N	3 40E	12
Vefsen...r	65 40N	13 25E	16
Vegenö...i	65 49N	11 50E	16
Vegesack...t	53 10N	8 37E	17
Veglia...t	45 1N	14 36E	18
Veile...t	55 45N	9 30E	16
Velan...mt	45 53N	7 16E	13
Velasgird...t	27 59N	56 28E	22
Velij...t	55 38N	31 15E	19
Velletri...t	41 40N	12 50E	15
Vellore...t	12 52N	79 15E	21
Velsk...t	61 0N	42 0E	19
Venasque...t	42 36N	0 30E	14
Vendas Novas t	38 44N	8 20W	14
Vendeo...dep	46 40N	1 30W	11
Venden...t	57 20N	25 20E	19
Vendome...t	47 49N	1 2E	11
Vendrell...t	41 16N	1 38E	14
Vendros, Port t	42 30N	3 9E	11
Venezuela...g	11 30N	71 0W	7
Venice...g	45 10N	12 45E	18
Venice...t	45 25N	12 19E	18
Venice...dist	45 30N	12 35E	18
Venlo...t	51 22N	6 10E	17
Venoge...r	46 33N	6 32E	13
Venosa...t	40 57N	15 51E	15
Ventimiglia...t	43 46N	7 35E	15
Ventnor...t	50 36N	1 12W	8
Ventuari...r	4 30N	67 0W	7
Venue, Beu.mt	56 14N	4 26W	9
Vera Cruz...t	19 15N	96 8W	6
Verbas...r	44 50N	17 20E	15
Vercelli...t	45 18N	8 26E	15
Vercheres...t	45 46N	73 21W	27
Verde...c	14 48N	17 30W	5
Verden...t	52 56N	9 15E	17
Verderburg...t	47 30N	16 0E	18
Verdon...r	43 42N	6 3E	11
Verdun...t	43 51N	1 14E	11
Verdun...t	49 8N	5 24E	11
Verdun...t	46 52N	5 2E	11
Vergeletto...t	46 15N	8 32E	13
Vergoraz...t	43 17N	17 22E	18
Verkhnei, Kolimsk...t	66 0N	151 0E	4
Verkhoiansk .t	67 20N	133 30E	4
Verkholaskoi t	60 59N	47 45E	19
Verkhoturie...t	58 55N	61 30E	19
Verknei Uralsk...t	53 50N	59 15E	19
Vermejo...t	25 50S	59 20W	7

	Lat.	Lon.	Map.
Vermont ..dist	44 0N	72 45W	28
Vernayaz....t	46 7N	7 3E	13
Vernon ....dist	31 0S	152 20E	31
Verona........t	45 27N	10 59E	18
Verrieres, Les t	46 54N	6 28E	11
Versailles.....t	48 49N	2 10E	11
Verschitz ....t	45 6N	21 20E	18
Versoy ....t	46 17N	6 10E	13
Verviers......t	50 36N	5 53E	12
Vervins........t	49 51N	3 58E	11
Vesoul.........t	47 38N	6 14E	11
Vesprun.......t	47 5N	17 55E	18
Vesuvius....mt	40 50N	14 57E	15
Vevay ....t	38 45N	85 3W	28
Vevey.........t	46 27N	6 50E	13
Vex........ t	46 12N	7 24E	13
Vezdekhast...t	31 24N	52 18E	22
Vezere........r	44 55N	1 0E	11
Vianden ......t	49 56N	6 11E	12
Vianen ....t	52 0N	5 5E	12
Viareggio ....t	43 53N	10 17E	15
Viatka ....t	58 30N	49 59E	19
Viatka........r	56 0N	51 25E	19
Viazma........t	55 15N	34 10E	19
Viborg ....t	56 27N	9 23E	16
Viborg ....dist	56 29N	9 30E	16
Viborg ....t	60 40N	28 50E	19
Vicenza....dist	45 35N	11 35E	15
Vich...........t	46 26N	6 15E	13
Vichada.......r	4 55N	69 0W	7
Vichy. ....t	46 7N	3 28E	11
Viciosas ......t	18 0N	84 35W	29
Vicksburg ....t	32 23N	90 55W	28
Vico............t	42 10N	8 29E	11
Vicosa, Va ...t	3 35S	41 0W	7
Victor.......mt	31 59S	139 43E	31
Victoria. .....t	48 30N	123 30W	6
Victoria ....t	23 58N	99 23W	6
Victoria ....t	20 20S	40 20W	7
Victoria....dist	31 15S	116 40E	30
Victoria ....t	11 18S	132 13E	30
Victoria Falls.	17 55S	25 52E	5
Victoria Land.	69 40S	107 0W	6
Victoria Nyanza l	1 0S	33 20E	5
Victoria.......r	24 40S	144 15E	30
Victoria ....r	15 50S	130 0E	30
Victoria .....str	69 0N	100 0W	6
Vid ....r	43 15N	24 5E	20
Viedma........l	49 0S	72 50W	7
Vienna ....t	48 12N	16 21E	18
Vienna........t	42 42N	80 49W	27
Vienne ....t	45 30N	4 50E	11
Vienne .....dep	46 29N	0 30E	11
Vienne, Haute dep	46 50N	1 10E	11
Vienne ....r	47 0N	0 30E	11
Viersen........t	51 15N	6 23E	17
Vierzon.......t	47 12N	2 2E	11
Viesch ....t	46 26N	8 10E	13
Viesti ....t	41 52N	16 11E	15
Vigevane......t	45 18N	8 51E	15
Vigten ....is	65 0N	11 10E	16
Vilaine ....r	47 45N	1 46W	11
Vileika.......t	54 35N	27 0E	19
Vilini ....r	63 15N	123 0E	4
Villa Boa, or Goyaz .... t	16 0S	50 30W	7
Villa do Conde t	41 24N	8 36W	14
Villa Joyosa ..t	38 31N	0 10W	14
Villa Real.....t	41 27N	7 45W	14
Villa Real de la Concepcion.........t	23 20S	57 15W	7
Villa Rica.....t	25 46S	56 34W	7
Villa Rica, Vol mt	39 0S	71 30W	7
Villach........t	46 36N	13 51E	18
Villafranca.. t	43 42N	7 19E	11
Villafranca...t	38 32N	6 20W	14
Villafranca...t	42 37N	6 54W	14
Villafranco...t	45 26N	10 50E	15
Villalba.......t	42 44N	4 52W	14
Villano........c	43 11N	9 10W	14
Villanueva.....t	42 10N	1 40E	14
Villanueva....t	41 59N	5 24W	14
Villapando ...t	41 52N	5 22W	14
Villarrolledo ..t	39 18N	2 39W	14
Villefort.......t	44 28N	3 57E	11
Villefranche...t	43 26N	1 46E	11
Villefranche...t	46 0N	4 42E	11
Villefranche...t	42 34N	2 19E	11
Villefranche ..t	44 20N	2 2E	11
Villeneuve....t	44 24N	0 45E	11
Villeneuve....t	46 23N	6 55E	13
Villiers....dist	38 0S	142 25E	31
Villingen.....t	48 3N	8 27E	17
Vilna.......dist	54 30N	26 0E	19
Vilna ....t	54 45N	25 20E	19
Vils, Gr.......r	48 38N	12 50E	17
Vils, Kl........r	48 27N	12 10E	17
Viltarubia.....t	39 0N	3 35W	14
Vilvorde ....t	50 56N	4 26E	12
Vinaros ....t	40 29N	0 29E	14
Vincennes ....t	38 45N	87 30W	28
Vincent, S....c	37 3N	9 0W	14
Vincent, S. dist	35 10S	150 20E	31
Vincent, S.....c	21 45S	43 15E	5
Vincent, St..is	13 27N	61 3W	29
Vindau.........t	57 25N	21 30E	19
Vindel..........r	64 50N	19 0E	16
Vindhya.....mts	22 50N	76 0E	21
Vinegar Hill..	52 30N	6 33W	10
Vinga ....t	46 0N	21 14E	18
Vingo ....sd	57 40N	11 50E	16
Vingorla.......t	15 52N	73 40E	21
Vinkovcze.....t	45 22N	18 50E	18
Violet Ponds...	36 30S	115 40E	31
Viro............t	48 50N	0 51W	11
Virgen ....r	35 50N	114 25W	28
Virgin Gorda.i	18 30N	64 24W	29
Virginia........t	45 40N	110 15W	27
Virginia........t	53 50N	7 5W	10
Virginia. ..dist	37 45N	79 15W	28
Virgins c	52 15S	68 20W	7
Virton ....t	49 34N	5 53E	12
Visa ....t	41 34N	27 44E	20
Visdal ....t	62 42N	8 3E	16
Vise ....t	50 45N	5 41E	12
Vishedrina....t	43 38N	23 40E	20
Vishegrad .....t	43 39N	19 15E	20
Vishina ....t	44 29N	25 21E	20
Vishnooprag..t	30 32N	79 35E	21
Visk............t	48 1N	23 25E	18
Viso..........mt	44 39N	7 5E	15
Visp............t	46 17N	7 53E	13
Visp............r	46 15N	7 52E	13
Vistula ....r	53 45N	18 50E	18
Vitebsk .... dist	56 0N	29 0E	19
Vitebsk ....t	55 15N	30 8E	19
Viterbo........t	42 24N	12 6E	15
Vitim ....r	57 0N	114 0E	4
Vitimskaia....t	59 25N	112 25E	4
Vito, St.......c	38 14N	12 45E	15
Vitre...........t	48 6N	1 11W	11
Vitry sur Marne	48 40N	4 39E	11
Vittoria.......t	42 53N	2 37W	14
Vivel ....t	39 55N	0 36W	14
Vivero.........t	43 37N	7 31W	14
Vivonne.......b	36 0S	137 15E	31
Vizagapatam.t	18 42N	83 20E	21
Vizianagram.t	18 8N	83 30E	21
Vlaardingen..t	51 54N	4 22E	12
Vladimir ..dist	56 30N	40 0E	19
Vladimir......t	50 52N	24 30E	19
Vladimir......t	56 12N	40 15E	19
Vladimirovka t	48 18N	46 2E	19
Vlieland ......t	53 17N	5 0E	12
Vodena ....t	40 48N	22 5E	20
Vogels......mts	50 30N	9 20E	17
Voghera ....t	44 59N	8 59E	15
Voirlich, Ben mt	56 17N	4 44W	9
Voiron..........t	45 20N	5 40E	11
Voitsberg .....t	47 1N	15 10E	18
Volcano......is	24 30N	141 0E	4
Volga..........r	46 20N	48 20E	19
Volgsjon ......t	64 40N	16 40E	16
Volhynia...dist	51 0N	27 0E	19
Vollenhoven..t	52 40N	5 58E	12
Volo...........t	39 22N	22 57E	20
Volo...........g	39 15N	23 0E	20
Vologda ....t	61 30N	50 0E	19
Vologda.......t	59 20N	40 0E	19
Volsk..........t	52 8N	47 22E	19
Voltaire.......c	14 30S	125 45E	30
Volterra.......t	43 24N	10 47E	15
Voltri..........t	44 26N	8 44E	15
Volturara.....t	41 31N	15 0E	15
Volturno .....r	41 8N	14 10E	15
Vona...........c	41 8N	37 48E	23
Vonitza.......t	38 54N	20 54E	20
Voorne....dist	51 53N	4 10E	12
Vorder Rhein.	46 46N	9 5E	13
Vormen ....r	61 5N	10 30E	16
Vorona ....r	52 0N	42 30E	19
Voronej....dist	51 0N	39 30E	19
Voronej ....t	51 45N	39 22E	19
Vosges	48 9N	6 20E	11
Vosges .....mts	48 10N	7 5E	11
Voshe l	60 40N	39 0E	19
Vostitza ....t	38 15N	22 5E	20
Votinsk ....t	57 2N	53 40E	19
Vouga.........t	40 40N	8 25W	14
Vourla.........t	38 21N	26 44E	23
Vouziers.......t	49 22N	4 45E	11
Voyussa.......r	40 30N	19 45E	20
Vrakhori......t	38 37N	21 29E	20
Vranya ....t	42 27N	22 8E	20
Vreden ....t	52 2N	6 50E	19
Vukovar.......t	45 20N	19 1E	18
Vulcano.......i	38 24N	14 56E	15
Vulkany....mt	45 19N	23 20E	19
Vuolerim .....t	66 22N	20 42E	16
Vygay ....r	9 40N	78 30E	21

W

	Lat.	Lon.	Map.
Waag..........r	48 0N	18 0E	18
Waal ....r	51 54N	5 40E	17
Wabash ....r	38 7N	88 5W	28
Wadan.........t	20 40N	11 0W	5
Wadenschwyl t	47 13N	8 39E	13
Wadowice....t	49 51N	19 29E	18
Wadsö........t	70 10N	29 40E	16
Wadstena.....t	58 28N	14 52E	16
Waelde ....t	51 25N	5 0E	12
Wafra, El.....t	29 8N	46 5E	25
Wageningen..t	51 57N	5 40E	12
Wager ....r	65 30N	90 0W	6
Wagga Wagga t	34 54S	147 5E	31
Wagram.......t	48 17N	16 35E	18
Wahnapitaeping l	46 44N	80 45W	27
Wai-apu ......r	37 46S	178 25E	32
Wai-pa-tiki..r	40 12S	175 10E	32
Waiau.........r	46 0S	167 40W	32
Waidhofen...t	48 49N	15 17E	18
Waihao........r	44 48S	171 5E	32
Waiho, or Thames.....r	37 30S	175 40E	32
Waihola.......l	46 0S	[illegible]	32
Waikana .... t	40 50S	175 3E	32
Waikana.....pt	37 40S	177 46E	32
Waikara.......l	38 40S	177 12E	32
Waikato ......r	37 50S	175 30E	32
Waikonati....t	45 35S	170 50E	32
Waimate ......t	35 15S	173 52E	32
Waimate ......t	39 33S	174 4E	32
Wain, Gunga r	19 50N	79 55E	21
Wainfleet.....t	53 7N	0 15E	8
Waini.........r	8 25N	59 32W	29
Waipapa.... pt	46 40S	169 0E	32
Wairakaraka t	40 1S	175 8E	32
Wairarapa....l	41 15S	175 20E	32
Wairarapa Val	41 10S	175 40E	32
Wairau.......r	41 30S	173 30E	32
Wairoa ....t	39 8S	177 20E	32
Wairoa........r	37 0S	175 5E	32
Wairoa ....r	38 55S	177 30E	32
Waitahuna...r	46 0S	170 10E	32
Waitangi .....r	44 55S	171 0E	32
Waitototara...r	39 49S	174 40E	32
Wajunga ......t	21 30N	21 30E	5
Wakanni......c	41 32S	175 26E	32
Wakasa ....b	35 50N	135 30E	24
Wakefield.....t	53 40N	1 29W	8
Walcheren dist	51 32N	3 35E	12
Walcourt......t	50 14N	4 26E	12
Waldeck.......t	51 13N	9 4E	17
Waldenburg..t	47 23N	7 44E	13
Waldsee ....t	47 55N	9 46E	17
Waldshut......t	47 37N	8 12E	17
Walfisch .....b	22 40S	14 15E	5
Waljeers......l	34 1S	144 33E	51
Walker ....is	5 0N	149 30W	2
Walkers l	38 40N	118 40W	28
Walla Walla..t	46 10N	118 15W	28
Wallace....dist	36 20S	148 40E	31
Wallaroo .....t	33 53S	137 30E	31
Wallenstatt....t	47 7N	9 18E	13
Wallenstatter See	47 7N	9 10E	13
Wallis.........l	32 15S	152 30E	31
Walney.......i	54 5N	3 15W	8
Walpasiksa..r	13 7N	83 50W	29
Walsall ....t	52 35N	1 59W	8
Walsham, N..t	52 49N	1 22E	8
Walsingham .c	65 55N	61 20W	6
Walsrode .....t	52 52N	9 37E	17
Waltham Abbey	51 36N	0 1W	8
Walton, le Soken.......t	51 51N	1 15E	8
Wan-choo.....t	28 0N	120 40E	24
Wanaka l	44 40S	169 0E	32
Wanderer, Ra mts	37 0S	149 20E	31
Wandipoor....t	27 35N	90 0E	21
Wanga Bazar t	24 38N	69 15E	21
Wangaihu.....t	40 30S	176 40E	32
Wanganui .har	40 35S	172 38E	32
Wanganui.....r	39 10S	175 8E	32
Wanganui.....r	43 12S	170 30E	32
Wangari ...har	35 48S	174 30E	32
Wangaroa.har	34 54S	173 50E	32
Wangaruru har	35 20S	174 25E	32
Wangen........t	47 13S	7 39E	13
Wannon ......r	37 32S	141 30E	31
Wantage .... t	51 36S	1 24E	8
Wapisiana.... t	3 12S	59 1W	29
Wara ....t	14 30S	20 50E	5
Warasdin.......t	46 18S	16 25E	18
Warasdine.mts	45 40S	17 20E	18
Warawina.....t	30 58S	138 56E	31
Warberg ......t	57 9N	12 19E	16
Ware ....t	51 49N	0 2W	8
Warea..........t	39 25S	173 15E	32
Warego ...dist	29 30S	143 30E	31
Wareham.....t	50 41N	2 5W	8
Waremme.....t	50 43N	5 14E	12
Warendorf ....t	51 58N	8 0E	17
Wargla........t	32 10N	4 50E	5
Warisoux .....t	50 32N	4 51E	12
Warminster..t	51 12N	2 10W	8
Warnambool..t	38 20S	142 30E	31
Warneton.....t	50 44N	2 56E	12
Warning.....mt	38 23S	153 18E	31
Warnou ......r	53 55N	12 8E	17
Warra.........t	31 39S	150 41E	31
Warree ....t	5 30N	5 40E	5
Warrego.....r	28 0S	145 22E	31
Warrenspoint t	54 6N	6 15W	10
Warrialda ....t	29 35S	150 33E	31
Warrington..t	53 24N	2 36W	10
Warsaw........t	52 15N	21 2E	19
Warsaw........t	40 23N	91 25W	28
Warta ....r	51 30N	18 52E	17
Warta ....r	52 40N	16 40E	17
Wartenburg...t	53 50N	20 41E	17
Warwick ....co	52 20N	1 35W	8
Warwick.....t	52 16N	1 34W	8
Warwick......t	50 48N	3 2E	12
Warwick......t	28 18S	151 58E	30
Warwick......t	33 50S	148 50E	31
Wasen ....t	46 42N	8 34E	13
Wasen..........t	47 2N	7 48E	13
Waset, Haiel..t	31 45N	46 6E	23
Wash, The	53 0N	0 22E	8
Washademoak r	54 50N	66 0W	27
Washati. ..mts	27 25N	64 0E	22
Washington...t	38 54N	76 55W	28
Washington...t	30 17N	96 17W	28
Washington...t	33 44N	93 39W	28
Washington dist	48 20N	118 0W	28
Washita......r	33 52N	99 0W	28
Washita ....t	34 20N	96 55W	28
Washita.......r	31 23N	91 52W	28
Wasserburg...t	48 3N	12 14W	17
Wastergarn..t	57 30N	18 20W	16
Watchet ....t	51 10N	3 19W	8
Waterford.....t	52 15N	7 7W	10
Waterford ..co	52 12N	7 30W	10
Waterford .har	52 10N	6 57W	10
Waterloo .....t	50 44N	4 24W	12
Waterloo......t	45 21N	72 33W	27
Watford ....t	51 40N	0 23W	8
Watikan.....pt	39 48S	174 30E	32
Watten.........t	58 28N	3 19W	9
Wattenwyl....t	46 46N	7 30E	13
Watwyl ....t	47 18N	9 4E	1
Waveney.....r	52 24N	1 15E	8
Wavre ....t	50 44N	4 36E	12
Wawa ....t	9 52N	4 10E	5
Waxholm .....t	59 28N	18 20E	16
Wayne, Fort...	41 7N	85 15W	28
Wear..........r	54 55N	1 25W	8
Weather.....pt	47 3N	167 35E	32
Weaver........r	53 17N	2 40W	8
Wedge ....t	26 25N	36 35E	25
Wednesbury..t	52 33N	2 3W	8
Weenisk......r	55 25N	87 0W	6
Weert..........t	51 15N	5 43E	12
Weeshana....t	34 5N	89 0E	22
Weesp.........t	52 18N	5 3E	12
Weggis ....t	47 2N	8 26E	13
Wehlau ....t	54 36N	21 14E	17
Weiden ....t	49 40N	12 10E	17
Weiler, Ob.....t	48 39N	8 35E	17
Weilheim .....t	47 50N	11 10E	17
Weimer ....t	50 59N	11 19E	17
Weinfelden ..t	47 33N	9 6E	13
Weissenfells..t	51 12N	11 58E	17
Weissenstein.t	47 15N	7 30E	13
Weisshorn...mt	46 6N	7 43E	13
Weisskirchen t	49 33N	17 46E	18
Weisskirchen t	44 54N	21 39E	18
Weisstannen.t	46 59N	9 20E	13
Welch Pool ..t	52 39N	3 9W	8
Weld ....mt	41 42S	173 45E	32
Welland...dist	42 56N	79 11W	27
Welland ...can	43 12N	79 17W	27
Welland .....r	52 41N	0 10W	8
Wellesley..dist	5 10N	100 20E	4
Wellesley ..dist	36 50S	149 10E	31
Welling Grove	29 48S	151 2[illegible]E	31
Wellingborough.....t	52 19N	0 40W	8
Wellington...t	52 42N	[illegible]	8
Wellington...t	50 58N	3 13W	8
Wellington dist	40 0S	175 30E	32
Wellington...t	35 20S	139 28E	31
Wellington...t	41 17S	174 50E	32
Wellington...t	32 35S	149 0E	31
Wellington dist	32 0S	147 0E	31
Wellington dist	32 55S	149 30E	31
Wellington...i	48 50S	74 50W	7
Wellington...l	38 5S	147 19E	31
Wells.........t	52 57S	0 51E	8
Wells.........t	51 13S	2 38W	8
Wels..........t	48 10S	14 2E	18
Welshpool....t	38 40S	146 15E	31
Wemyss Bay .	55 53N	4 53W	9
Wenek ....t	41 7N	40 48E	23
Wenersborg...t	58 22N	12 22E	16

	Lat.	Lon.	Map.
Wennern *l*	59 0N	13 20E	16
Wensum *r*	52 43N	1 2E	8
Wentworth *dist*	34 6s	141 4E	31
Wentworth *cr*	16 35s	138 0E	30
Werdenberg *t*	47 10N	9 10E	13
Werdi *t*	34 30N	40 58E	23
Werra *r*	51 17N	9 55E	17
Wertach *r*	48 15N	10 48E	17
Wesel *t*	51 39N	6 36E	17
Wesen *t*	47 8N	9 4E	13
Weser *r*	53 35N	8 25E	17
Wessely *t*	48 56N	17 25E	18
West *c*	45 52s	166 34E	32
West *fd*	67 40N	13 0E	16
Westmeath *co*	53 30N	7 30W	10
West *pt*	49 55N	64 30W	27
Westbury *t*	51 16N	2 10W	8
Westeras *t*	59 41N	16 32E	16
Western Port	38 20s	145 20E	31
Westervik *t*	57 48N	16 40E	16
Westmoreland *dist*	33 50s	150 10E	31
Westmoreland *co*	54 30N	2 40W	8
Weston-super-Mare	51 21N	2 59W	8
Westphalia *co*	51 45N	8 0E	17
Westport *t*	53 48N	9 31W	10
Westra Firth	59 13N	3 5W	9
Westra *i*	59 17N	3 0W	9
Wetherby *t*	53 56N	1 22W	8
Wetter *l*	58 20N	14 40E	16
Wetteren *t*	51 1N	3 54E	12
Wetslar *t*	50 34N	8 29E	17
Wexford *co*	52 25N	6 35W	10
Wexford *t*	52 20N	6 28W	10
Wexford *har*	52 20N	6 25W	10
Wexio *t*	56 50N	14 40E	16
Wey *r*	51 15N	0 35W	8
Weymouth *t*	50 36N	2 26W	8
Weymouth *t*	44 25N	66 2W	27
Weymouth *b*	12 30s	153 15E	30
Whaingaroa *har*	37 45s	174 53E	32
Whakatane *r*	37 55s	177 0E	32
Whale, Grt *r*	55 25N	77 0W	6
Whale *r*	55 45N	77 55W	6
Whaler's Home *pt*	45 25s	170 58E	32
Whangari *mt*	38 32s	178 12E	32
Wharfe *r*	53 55N	1 30W	8
Wheeling *t*	40 15N	80 38W	28
Wbei-chow *t*	29 45N	118 30E	24
When-ho *r*	39 20N	116 30E	24
Whernside *mt*	54 10N	1 58W	8
Whiddy *i*	51 41N	9 31W	10
Whitby *t*	54 29N	0 35W	8
Whitby *t*	43 52N	78 59W	27
Whitchurch *t*	51 14N	1 18W	8
White *b*	50 0N	56 30W	27
White *dist*	31 0s	149 30E	31
White *i*	37 30s	177 10E	32
White Koros *r*	46 40N	21 0E	18
White *mts*	44 25N	71 20W	28
White *r*	35 0N	91 28W	28
White *r*	43 26N	86 15W	28
White Sea	66 0N	40 0E	19
Whiteadder *r*	55 58N	2 17W	9
Whitehaven *t*	54 34N	3 35W	8
Whitehorn *t*	54 44N	4 25W	9
Whiten *hd*	50 35N	4 34W	9
Whitfield *t*	31 15s	115 57E	30
Whitman *t*	32 45N	95 15W	28
Whittlesea Mere *l*	52 30N	0 11W	8
Whydak *t*	6 0N	2 0E	5
Wichita *r*	34 0N	96 20W	28
Wick *t*	58 26N	3 5W	9
Wicklow *t*	52 59N	6 2W	10
Wicklow *co*	52 58N	6 25W	10
Wicklow Hd	52 58N	6 0W	10
Widan *t*	17 50N	41 50E	25
Widin *t*	43 59N	22 53E	20
Wiedlesbach *t*	47 15N	7 39E	13
Wieliczka *t*	50 0N	20 6E	18
Wieringen *i*	52 55N	5 0E	12
Wiesbaden *t*	50 4N	8 15E	17
Wiesen *t*	46 42N	9 42E	13
Wigan *t*	53 32N	2 38W	8
Wigger *r*	47 5N	7 57E	13
Wight *i*	50 40N	1 18W	8
Wigton *t*	54 50N	3 9W	8
Wigton *t*	54 52N	4 27W	9
Wigton *co*	55 0N	4 45W	9
Wigton *b*	54 45N	4 15W	9
Wilberforce *t*	33 30s	150 55W	31
Wilberforce *c*	11 50s	136 40W	31
Wildhaus *t*	47 12N	9 20W	13
Wiles *c*	34 55s	135 40W	31
Wilkeshoro *t*	36 12N	80 53W	28
Wilkis *cr*	29 4s	142 31E	31
Willebroek *t*	51 4N	4 22E	12
Willemstad *t*	51 42N	4 27E	12
Willenburg *t*	53 24N	20 55E	17
William *mt*	37 14s	142 28E	31
William *r*	32 20N	151 42E	31

	Lat.	Lon.	Map.
Williamsburg *t*	33 2s	116 30E	30
Williamsport *t*	41 19N	77 0W	28
Williamstown *t*	37 52s	144 40E	31
Willisau *t*	47 7N	7 59E	13
Willoughby *c*	35 54s	138 15E	31
Wills, Ft. *t*	27 35s	141 5E	31
Willunga *t*	35 15s	138 35E	31
Wilmington *t*	34 18N	77 52W	8
Wilson *prom*	39 8s	146 25E	31
Wilson *r*	31 15s	152 40E	31
Wilton *t*	51 5N	1 51W	8
Wilts *co*	51 20N	1 53W	8
Wiltz *t*	49 58N	5 56E	12
Wimmera *dist*	36 0s	142 0E	31
Wincham *t*	31 51s	152 20E	31
Winchelsea *t*	50 55N	0 43E	8
Winchester *t*	51 4N	1 19W	8
Wind, R. Chain *mts*	42 40N	109 30W	28
Windermere *l*	54 22N	2 56W	8
Windeyer *dist*	33 0s	141 28E	31
Windeyer *mt*	24 30s	146 26E	31
Windischgersten *t*	47 41N	14 20E	18
Windischgrätz *t*	46 30N	15 6E	18
Windrush *r*	51 48N	1 35W	8
Windsor *t*	51 30N	0 35W	8
Windsor *t*	42 21N	83 2W	27
Windsor *t*	45 0N	64 10W	27
Windsor *t*	33 34s	150 52E	31
Windsor *pt*	46 12s	166 42E	32
Windward *ch*	18 0N	75 0W	29
Winetzka *t*	49 15N	28 25E	19
Winnepagosses *l*	54 10N	97 10W	6
Winschoten *t*	53 6N	7 4E	12
Winterthur *t*	47 30N	8 43E	13
Winyard *dist*	35 20s	147 40E	31
Wirdum *t*	53 19N	6 47E	12
Wirksworth *t*	53 5N	1 35W	6
Wirsitz *t*	53 10N	17 17E	18
Wisbeach *t*	52 39N	0 10E	8
Wisby *t*	57 40N	18 20E	16
Wisconsin *dist*	44 45N	90 30W	28
Wisconsin *r*	43 22N	89 45W	28
Wishaw *t*	55 46N	3 57W	9
Wisloka *r*	50 10N	21 35E	18
Wismar *t*	53 54N	11 27E	17
Witham *t*	51 48N	0 39E	8
Withernsea *t*	53 44N	0 3E	8
Witney *t*	51 47N	1 28W	8
Wittenberg *t*	51 52N	12 41E	17
Wittenherge *t*	53 0N	11 44E	17
Wittingan *t*	49 0N	14 45E	18
Wittingen *t*	52 44N	10 45E	17
Wittstock *t*	53 10N	10 30E	17
Wiwiki *c*	35 8s	174 10E	32
Woburn *t*	52 0N	0 36W	8
Woendrecht *t*	51 26N	4 19E	12
Woerden *t*	52 5N	4 54E	12
Wógodoghó *t*	11 15N	0 20W	5
Wolfe *i*	44 10N	76 22W	28
Wolfenhütel *t*	52 9N	10 32E	17
Wolgast *t*	54 4N	13 46E	17
Wollaston *l*	58 0N	104 0W	6
Wollaston, Land	69 20N	110 0W	6
Wollin *t*	53 51N	14 34E	17
Wollomba *r*	32 8s	152 25E	31
Wolmar *t*	57 30N	25 30E	19
Wolverhampton *t*	52 35N	2 8W	8
Wolverthem *t*	50 56N	4 19E	12
Woo-ting *t*	37 40N	117 30E	24
Woodbridge *t*	52 6N	1 18E	8
Woods, Lake of the	49 35N	95 0W	28
Woodstock *t*	51 52N	1 20W	8
Woodstock *t*	43 10N	80 50W	27
Woodstock *t*	46 5N	67 40W	27
Wooler *t*	55 32N	2 0W	8
Woolsthorpe *t*	38 10s	142 30E	31
Woolwich *t*	51 30N	0 4E	8
Worb *t*	46 55N	7 33E	13
Worcester *t*	52 12N	2 14W	8
Worcester *t*	42 20N	71 40W	28
Worcester *co*	52 10N	2 15W	8
Workington *t*	54 39N	3 33W	9
Worksop *t*	53 18N	1 6W	8
Workum *t*	52 59N	5 28E	12
Worms *t*	49 38N	8 21E	17
Worms *hd*	51 34N	4 19W	8
Worthing *t*	50 48N	0 22W	8
Worungull *t*	18 0N	79 40E	21
Wotton-under-Edge *t*	51 39N	2 21W	8
Woudrichem *t*	51 50N	5 0E	12
Wrath *c*	58 32N	5 0W	9
Wreck *b*	35 10s	150 38E	31
Wreschen *t*	52 19N	17 35E	17
Wrexham *t*	53 3N	2 59W	8
Wudd *t*	27 18N	66 30E	22
Wukari *t*	7 52N	9 50E	5
Wurda *r*	20 20N	78 40E	21
Würm *l*	47 55N	11 20E	17

	Lat.	Lon.	Map.
Würtemberg *dist*	48 40N	9 20E	17
Wurzburg *t*	49 46N	9 57E	17
Wurzen *t*	51 23N	12 43E	17
Wusravee *t*	21 25N	73 10E	21
Wycombe, High *t*	51 38N	0 44W	8
Wye *r*	51 43N	2 40W	8
Wyk *t*	50 51N	5 41E	12
Wyl *t*	47 28N	9 2E	13
Wylen *t*	46 44N	8 36E	13
Wymondham *t*	52 34N	1 7E	8
Wyoming State	43 0N	117 6W	28
Wyraghur *t*	20 25N	80 8E	21
Wyre *har*	53 53N	2 5W	8
Wyvis, Ben *mt*	57 40N	4 35W	9

X

	Lat.	Lon.	Map.
Xeres, or Jerez *t*	36 42N	6 7W	14
Xingu *r*	5 10s	53 30W	7
Xulla Taliabo *i*	1 50s	125 0E	4

Y

	Lat.	Lon.	Map.
Ya-choo *t*	30 5N	103 20E	24
Yablonoi *mts*	55 0N	126 0E	4
Yabrin *t*	22 30N	48 0E	25
Yagodina *t*	44 0N	21 15E	20
Yakoba *t*	10 20N	9 30E	5
Yakutsk *t*	61 40N	130 20E	4
Yakutsk *dist*	64 0N	125 0E	4
Yalbret *t*	34 12s	149 50E	31
Yalobatch *t*	38 20N	31 17E	25
YalongKiang *r*	27 30N	102 20E	24
Yalping Nor *mt*	61 15N	59 0E	19
Yalu *r*	39 40N	124 20E	24
Yamaska *t*	46 2N	72 51W	27
Yampa, or Bear *r*	40 35N	108 0W	28
Yampol *t*	48 15N	28 32E	19
Yana *r*	69 0N	135 0E	4
Yanco *cr*	35 8s	145 8E	31
Yang-choo *t*	32 20N	119 5E	24
Yang-tse Kiang *r*	31 50N	120 30E	24
Yanina *t*	39 48N	20 58E	20
Yankton *t*	45 48N	97 8W	28
Yanteles *mt*	43 30s	73 10W	7
Yantra *r*	43 20N	25 32E	20
Yao-choo-foo *t*	29 0N	116 25E	24
Yarra Yarra *r*	37 48s	145 0E	31
Yare *r*	52 34N	1 38E	8
Yarensk *t*	61 50N	49 15E	19
Yariha *dist*	8 20N	4 0E	5
Yarkand *t*	38 10N	76 15E	24
Yarkand *r*	40 20N	81 15E	24
Yarmouth *t*	43 50N	66 10W	27
Yarmouth, Gr. *t*	52 36N	1 45E	8
Yarmuk *r*	32 44N	35 50E	23
Yaro *t*	15 28N	86 20W	29
Yaroslav *dist*	58 0N	39 10E	19
Yaroslav *t*	57 40N	40 1E	19
Yarrow Wr. *r*	55 30N	3 5W	9
Yass Pl	34 50s	148 58E	31
Yathkyed *l*	63 10N	98 0W	6
Yattan, Ben *mt*	56 40N	5 43W	9
Yavisa *r*	8 10N	77 45W	7
Yazoo *r*	32 40N	90 30W	28
Yeacos *t*	11 22N	68 40W	28
Y-choo *t*	39 15N	118 35E	24
Yebenes *t*	39 20N	3 50W	14
Yecla *t*	38 39N	1 9W	14
Yeddo *t*	35 40N	139 50E	24
Yeddo *b*	35 20N	139 50E	24
Yell *id*	60 35N	1 15W	9
Yellendy *t*	41 8N	25 8E	20
Yellow Sea	38 0N	123 0E	24
Yellow Stone *r*	44 10N	110 0W	28
Yellowstone *r*	46 30N	104 30W	28
Yembo Nakhl-el *t*	24 20N	38 35E	25
Yembo *t*	24 8N	38 10E	25
Yen *t*	18 27N	18 35E	5
Yen-choo *t*	29 25N	119 0E	24
Yen-choo *t*	35 40N	117 0E	24
Yen-ngan *t*	36 40N	109 40E	24
Yen-ping *t*	26 35N	117 30E	24
Yeneseisk *t*	58 35N	92 0E	4
Yengri-hissar *t*	39 0N	74 30E	24
Yeni-Saghra *t*	42 30N	26 8E	20
Yenijeh *t*	40 59N	24 55E	20
Yenikale *str*	45 15N	36 35E	19
Yenisei *r*	94 0N	88 0E	4
Yeniseisk *dist*	65 0N	92 0E	4
Yeniseisk *g*	70 0N	81 0E	4
Yeovil *t*	50 46N	2 37W	8
Yeon *r*	13 30N	13 20E	5
Yerim *t*	14 20N	44 20E	25
Yerimo *c*	42 2N	142 50E	24

	Lat.	Lon.	Map.
Yeshil Irmak *r*	41 20N	36 42E	23
Yesbil *l*	36 50N	83 20E	24
Yesso *i*	43 20N	142 20E	24
Yetholm *t*	55 33N	2 18W	9
Yezd *t*	32 3N	54 50E	22
Yezd *dist*	33 0N	54 40E	22
Yoma Dong *mts*	22 50N	93 20E	21
Yong-choo *t*	26 10N	111 50E	24
Yonitsa *t*	40 50N	22 20E	20
Yonne *dist*	47 40N	3 30E	11
Yonne *r*	48 20N	3 0E	11
Yoo-choo *t*	34 20N	119 40E	24
Yoo-ning *t*	33 10N	114 15E	24
York *t*	54 57N	1 3W	8
York *dist*	43 56N	79 30W	27
York *c*	75 55N	67 0W	6
York, East Riding	53 55N	0 35W	8
York, Ft. *t*	47 30N	92 30W	6
York, New *t*	40 44N	74 0W	28
York, New *dist*	43 30N	76 0W	28
York, North Riding	54 20N	1 25W	8
York *pen*	34 30s	137 45E	31
York *r*	48 50N	64 50W	27
York, West Riding	53 50N	1 35W	8
York Wolds	54 0N	0 30W	8
Yorkton *t*	37 15N	76 22W	28
Yoros *c*	41 9N	39 25E	23
Youghal *t*	51 57N	7 51W	10
Youghal *har*	51 56N	7 49W	10
Young *dist*	33 40s	140 0E	31
Younghusband *l*	30 52s	135 50E	31
Ypres *t*	50 51N	2 54E	12
Yrieix, St. *t*	45 29N	1 15E	11
Ysendyke *t*	51 20N	3 37E	12
Yssel *r*	52 25N	6 8E	12
Ysselmonde *t*	51 53N	4 34E	12
Yssingeaux *t*	45 9N	4 8E	11
Ystad *t*	55 23N	13 50E	10
Ystwith *r*	52 21N	4 0W	8
Ythan *r*	57 25N	2 12W	9
Yucatan *dist*	19 20N	88 40W	6
Yuen-choo *t*	27 25N	109 45E	24
Yuen-choo-foo *t*	27 40N	114 35E	24
Yuen-Kiang *t*	23 40N	102 30E	24
Yuen-Kiang *r*	27 0N	108 40E	24
Yuk-hai *l*	40 30N	103 20E	24
Yuma, Ft. *t*	32 52N	144 30W	28
Yun-naw *t*	25 5N	103 0E	24
Yung-ning *t*	27 42N	105 35E	24
Yung-ning *t*	27 55N	101 0E	24
Yung-yang *t*	31 5N	109 25E	24
Yurakine *t*	32 30s	118 27E	30
Yurung-kash *r*	40 20N	83 40E	24
Yuzgut *t*	39 48N	34 50E	23
Yverdun *t*	46 46N	6 38E	13
Yvetot *t*	49 37N	0 45E	11
Yvonand *t*	46 47N	6 45E	13

Z

	Lat.	Lon.	Map.
Zaandam *t*	52 26N	4 50E	12
Zab, Grt *r*	37 30N	44 2E	23
Zab, Little *r*	35 50N	44 0E	25
Zahorskayu *t*	62 45N	46 55E	19
Zacapu *t*	15 0N	89 30W	29
Zacatecas *t*	22 58N	102 28W	6
Zafaran, Boli *t*	41 12N	32 55E	23
Zagara *mt*	38 19N	23 0E	20
Zagawa *t*	18 10N	26 55E	25
Zagora *t*	38 30N	23 4E	20
Zala *r*	46 55N	17 5E	18
Zalamea *t*	35 30N	5 40W	14
Zaleszeziky *t*	48 38N	25 54E	18
Zalt Bommel *t*	51 49N	5 16E	12
Zamboango *t*	6 57N	122 6E	4
Zamiran *mts*	26 35N	62 10E	22
Zamora *t*	41 42N	5 50W	14
Zangin *t*	34 10N	49 12E	22
Zanoah *t*	31 45N	35 3E	6
Zanscar *r*	34 0N	77 20E	21
Zante *t*	32 47N	20 54E	20
Zante *i*	37 45N	20 45E	20
Zanzihar *t*	6 0s	39 5E	5
Zanzibar *dist*	6 20s	38 20E	5
Zanzibar *i*	6 0s	39 15E	5
Zara *t*	44 7N	15 15E	18
Zariya *t*	11 2N	7 22E	5
Zarnah *t*	33 52N	46 7E	22
Zatas *r*	38 57N	8 30W	14
Zawai *l*	8 15N	39 10E	25
Zbarasz *t*	49 40N	25 58E	18
Zea *i*	37 35N	24 20E	20
Zealand *i*	55 30N	11 20E	16
Zebid *t*	14 10N	43 20E	25
Zebulon *tr*	32 45N	35 24E	21
Zeeland *dist*	51 25N	3 50E	12
Zegin, Ras	25 30N	57 58E	2
Zegzeg *dist*	10 0N	7 20E	5

	Lat.	Lon.	Map.
Zehden	t 52 52n	14 13e	17
Zehri	t 28 25n	66 41e	22
Zeilah	t 11 28n	43 35e	25
Zeitz	t 51 2n	12 7e	17
Zeitz	t 51 5n	4 4e	12
Zele	t 28 0n	46 2e	25
Zelfy, Ez	t 47 11n	11 54e	18
Zell	t 47 8n	7 55e	13
Zell	t 47 8n	46 50e	25
Zemmrah	t 24 30n	9 30e	22
Zendasht	t 38 0n	45 8e	22
Zengg	t 45 0n	15 0e	18
Zenobia	t 35 30n	39 53e	23
Zenta	t 45 56n	20 5e	18
Zephath, or Hormah	t 30 50n	34 50e	26
Zerbst	t 51 50n	12 5e	17
Zernatt	t 46 2n	7 44e	13
Zevenaar	t 51 56n	6 5e	12
Zezero	r 39 45n	8 10w	14
Zhobe	r 31 25n	69 20e	22
Zierikzee	t 51 39n	3 56e	12
Zilhet Jeb	mt 29 0n	34 0e	25
Zijan	t 38 11n	51 18e	22
Ziklag	t 31 20n	34 42e	26
Zilleh	t 40 15n	36 0e	23
Zin Wilderness	31 0n	35 10e	26
Zingan	t 36 40n	48 20e	22
Ziph	t 31 28n	35 10e	26
Zirke	t 52 59n	16 5e	17
Zirmie	r 12 10n	2 40e	5
Zittau	t 50 54n	14 48e	17
Zittau	t 50 51n	14 46e	18
Zizers	t 46 55n	9 33e	13
Zlatar	t 46 10n	16 0e	18
Zloczow	t 49 49n	25 2e	18
Zmeinogorsk	51 0n	82 0e	4
Znaym	t 48 12n	16 3e	18
Znin	t 52 2n	17 44e	17
Zour	t 11 18n	35 36e	26
Zobeir	t 30 9n	47 28e	23
Zorah	t 34 40n	46 10e	21
Zotkiew	t 50 4n	24 3e	18
Zoubor	t 45 47n	19 7e	18
Zong-hung	t 39 0n	127 20e	34
Zonhoven	t 50 58n	5 20e	12
Zorah	t 31 46n	35 2e	26
Zouga	r 20 10n	24 0e	5
Zoutkamp	t 53 20n	6 19e	12
Zoutpansberg	t 22 30n	29 45e	5
Zoweyah	t 32 52n	44 57e	23
Zuckmantel	t 50 11n	17 21e	18
Zuerla	t 41 54n	0 45w	14
Zug	dist 47 10n	8 30e	13
Zuger See	47 8n	8 29e	13
Zuider Zee	52 32n	5 30e	12
Zuiderwolde	t 53 16n	6 36e	12
Zugar	r 38 44n	5 20w	14
Zuleikh Ez	t 26 30n	44 20e	25
Zumbo	t 15 25n	30 40e	5
Zungomero	t 7 30n	37 20e	5
Zunguldaik	t 41 30n	31 50e	23
Zum	t 34 50n	108 40w	28
Zurich	t 47 23n	8 32e	13
Zurich	dist 47 27n	8 40e	13
Zurich	t 47 15n	8 40e	13
Zurtzw	t 37 25n	21 47e	20
Zurzach	t 47 36n	8 17e	13
Zutphen	t 52 8n	6 13e	12
Zvenigorodko	t 49 10n	30 50e	19
Zvornik	t 44 20n	19 18e	20
Zwartsluis	t 52 38n	6 3e	12
Zwelbrucken	t 49 15n	7 21e	17
Zwettel	t 48 37n	15 9e	18
Zweylutsch-inen	t 46 38n	7 54e	13
Zwickau	t 50 43n	12 29e	17
Zwittau	t 49 47n	16 31e	18
Zwolle	t 52 31n	6 7e	12

INDEX TO THE ANCIENT AND HISTORICAL MAPS.

	Lat.	Lon.	Map.
Abbeville	t 50 9n	1 52e	38
Aberdeen	t 57 9n	2 6w	37
Aberdeen, Old	t 57 10n	2 6w	37
Aberfraw	t 53 11n	4 27w	36
Abernethy	t 56 19n	3 18w	36
Abce	t 38 33n	22 55e	33
Abus Fl. (Humber)	53 40n	0 45w	35
Abyla M	35 54n	5 15w	34
Acampsis Fl.	r 41 40n	41 15e	34
Acanthus	t 40 25n	23 50e	33
Acci	t 37 24n	3 20w	34
Achaia	dist 38 5n	21 50e	33
Acharne	t 38 4n	23 43e	33
Achelous	r 38 35n	21 17e	33
Acheron (Sulli)	39 14n	20 30e	33
Achillis	t 45 15n	30 13e	33
Acritas Pr	36 42n	21 53e	33
Acrocerauniа pen	40 25n	19 16e	33
Acte pen	40 15n	24 15e	33
Actium	t 38 56n	20 43e	33
Adour	r 43 55n	1 10w	38
Adramyttenus Sinus	39 30n	26 40e	33
Adramyttium	39 35n	27 4e	33
Adriatica	t 50 40n	5 30e	34
Aeas, or Aous (Veyussa)	40 37n	19 25e	33
Aedepsus (Hotspring)	38 52n	23 3e	33
Aegae	t 38 46n	23 20e	33
Aegae	t 38 9n	22 16e	33
Aegaeum Mare	39 0n	25 0e	33
Aege	t 39 50n	23 40e	33
Aegeira	t 38 6n	22 22e	33
Aegiale	t 36 54n	25 59e	33
Aegilia	t 35 44n	23 55e	33
Aegina	t 37 45n	23 30e	33
Aegium	r 39 38n	21 23e	33
Aegitium	t 38 31n	22 2e	33
Aegium	t 38 15n	22 4e	33
Aegyptus	28 0n	32 0e	34
Aehnas	t 29 24n	34 49e	34
Aemona	t 46 3n	14 31e	34
Aeucia	t 40 29n	22 50e	33
Aeolae Insl	t 38 42n	14 50e	34
Aeriae	t 36 48n	22 50e	34
Aeropus	mt 40 30n	20 0e	33
Aesis	t 37 42n	15 0e	34
Aexone	t 38 44n	23 44e	33
Aglurin	t 53 16n	8 20w	37
Agrinium	t 38 49n	21 30e	33
Agriplensis Colonia	50 58n	6 53e	34
Alata Castra (Eilinr)	t 55 57n	3 10w	35
Alaunus vel Tuelia (Tweed)	55 30n	2 0w	35
Alba Longa	t 41 44n	12 41e	34
Albana	t 41 50n	49 5e	34
Albania	41 48n	47 50e	34
Albans, St	t 41 46n	0 19w	36
Albis, Fl	r 51 55n	12 30e	34
Aleiwyd (Dumbarton)	t 55 56n	4 34w	35
Aldearn	t 57 32n	3 56w	37
Alderney	t 49 44n	2 16w	38
Alençon	t 48 27n	0 8e	38
Aleria	t 42 5n	9 31e	34
Alexandria	t 31 12n	29 52e	34
Alexandria	t 32 0n	44 16e	34
Alford	t 57 12n	2 45w	37
Allier	r 46 50n	3 2e	38
Alnwick	t 55 25n	1 41w	37
Alope	t 38 54n	22 48e	33
Alorus	t 40 33n	22 52e	33
Alpes Maritimae	44 10n	7 20e	34
Alpes Penninae	mts 45 55n	6 45e	34
Alpheius	r 37 31n	21 49e	33
Alyzia	t 38 40n	20 59e	33
Amantia	dist 40 20n	19 40e	33
Amantia	t 40 20n	19 35e	33
Amarynthus	t 38 25n	23 50e	33
Amastris	t 41 40n	32 30e	34
Ambracia	39 38n	21 0e	33
Ambracia	t 39 0n	21 0e	33
Ambracius Sinus	39 0n	21 0e	33
Ambrysus	t 38 27n	22 40e	33
Amida	t 37 54n	39 59e	34
Amiens	t 49 56n	2 19e	38
Amisia	r 52 30n	7 10e	34
Amisus	t 41 19n	36 21e	34
Ammonium	29 1n	26 4e	34
Amorgos	t 36 50n	25 5e	33
Ampelos, Pr	t 39 57n	24 2e	33
Amphanae	t 39 18n	22 55e	33
Amphideia	t 38 37n	22 34e	33
Amphilochia	39 0n	21 10e	33
Amphipagus	t 39 21n	20 8e	33
Amphipolis	t 40 51n	23 47e	34
Amphissa	t 38 31n	22 21e	33
Amyrus	t 39 32n	22 42e	33
Anactorium	t 38 55n	20 45e	33
Anagyrus	t 37 50n	23 48e	33
Anaphe	t 36 21n	25 48e	33
Anas, Fl	r 38 25n	7 5w	34
Anatis, Fl	r 32 42n	7 0w	34
Ancona	t 43 37n	13 31e	34
Ancyra	t 39 50n	32 42e	34
Andericia (Pevensey)	t 50 52n	0 25e	35
Andred Forest	51 10n	0 0	36
Andrews, St	t 56 20n	2 48w	37
Andros	t 37 50n	24 50e	33
Angers	t 47 25n	0 35w	38
Anglesea	t 53 20n	4 20w	37
Angounois	dist 45 45n	0 20e	38
Anjou	dist 47 20n	0 25w	38
Anthedon	t 58 22n	23 29e	33
Anthemius	mt 40 35n	25 12e	33
Anthemius	t 40 33n	23 12e	33
Anticyra	t 28 24n	22 50e	33
Anticyra	t 38 22n	22 37e	33
Antigonella	t 40 18n	19 50e	33
Antigoneia, or Peaphia	t 40 24n	23 5e	33
Antinoe	t 27 49n	30 33e	34
Antiochia	t 34 5n	44 20e	34
Antomalus	t 30 8n	19 20e	34
Anton, Fl. (Avon)	52 50n	2 14w	35
Antwerp	t 51 13n	4 24e	38
Apennius M	44 25n	10 0e	34
Aperopia	t 37 21n	23 20e	33
Aphytis	t 40 7n	23 27e	33
Apidanus	r 39 28n	22 5e	33
Apodoti	dist 38 30n	21 40e	33
Apollinopolis	t 25 0n	32 54e	34
Apollonia	t 32 52n	21 58e	34
Apollonia	t 42 24n	27 41e	34
Apolionia	t 35 59n	44 46e	34
Apollonia	t 40 37n	19 25e	33
Apollonia	t 40 25n	23 20e	33
Apulia	dist 41 25n	16 0e	34
Apulum	t 46 1n	23 34e	34
Aquae	t 44 1n	16 15e	34
Aquae, Sextiae	t 43 31n	5 40e	34
Aquaesolisvel Calidae (Bath)	t 51 23n	2 20w	35
Aquileia	t 45 44n	13 22e	34
Arabia Petraea	30 0n	30 0e	34
Arabicus Sinus	g 21 15n	38 50e	34
Aracynthus, mt	38 28n	21 25e	33
Arachthus, or Arethon	r 39 3n	21 0e	33
Aradus (Ruad)	34 50n	35 55e	34
Ararat	mt 39 45n	44 8e	34
Ararus, Fl	r 46 0n	27 0e	34
Arausio	t 44 5n	4 35e	34
Araxes	r 39 40n	48 0e	34
Araxus, Pr	38 14n	21 22e	33
Arbela	t 36 11n	43 50e	34
Arcesine	t 36 47n	25 45e	33
Ardate	t 45 35n	4 30w	34
Ardobrica	t 43 23n	8 30w	34
Ardrumachus	t 35 50n	10 30w	34
Areltia	t 37 23n	26 45e	33
Argentoratum	t 48 40n	8 30e	34
Argilhea	t 39 19n	21 27e	33
Argolicus Sinus	t 37 30n	22 50e	33
Argos Amphilochicum	t 38 54n	21 13e	33
Argyrini	dist 40 7n	19 55e	33
Arnieula	dist 39 40n	42 0e	34
Armenia, Minor	39 0n	38 26e	34
Armenium	t 39 28n	22 38e	33
Arragon	dist 42 25n	0 20e	38
Arras	t 50 18n	2 49e	38
Artaxata	t 43 29n	11 54e	34
Arsene Lacus	38 0n	42 30e	34
Arsinoe, vel Tenechelr	t 32 35n	20 37e	34
Arsinoe	t 29 19n	30 21e	34
Artaxata	t 39 59n	44 37e	34
Arnae	t 40 28n	23 49e	33
Asculum	t 42 43n	13 35e	34
Asine	t 36 58n	21 57e	33
Asmaus, Mons mt	40 20n	20 15e	33
Aspis	t 31 10n	16 20e	34
Assa	t 40 22n	23 44e	34
Assyria	dist 35 0n	45 0e	34
Astigi	t 37 24n	4 28w	34
Asturica Augusta	42 27n	6 6w	34
Atalante	t 38 41n	23 5e	33
Athamania	mts 39 21n	21 20e	33
Atheley	t 51 48n	2 55w	36
Atheuae	t 37 58n	23 44e	33
Atherton Moor	53 48n	1 40w	37
Athlone	t 53 25n	7 55w	37
Athos	mt 40 9n	24 20e	33
Athenaeum	t 39 27n	21 33e	33
Atrax	t 39 40n	22 14e	33
Atropatia	dist 37 0n	46 0e	34
Attacoii	dist 55 45n	5 15w	35
Attica	38 0n	28 50e	33
Attolela	t 36 51n	30 45e	34
Aufonia, Fl (New)	r 52 50n	0 0	35
Augusta Raurae	47 30n	7 30e	34
Augusta Taurinorum	t 45 3n	7 41e	34
Augusta Trevirorum	t 49 40n	7 0e	34
Augusta Vindelicorum	t 48 21n	10 55e	34
Augustobona	t 48 20n	3 30e	34
Auis	t 38 26n	23 46e	33
Aunis	t 46 10n	1 10w	38
Auverne	dist 45 20n	2 45e	38
Avaricum	t 47 30n	30 20e	34
Avijnon	t 43 58n	4 49e	38
Axipolis	t 44 15n	27 50e	34
B			
Babba	t 35 3n	5 35w	35
Babylon	t 32 30n	44 32e	34
Bactis Fl	r 37 38n	5 20w	34
Bactica	dist 37 35n	5 0w	34
Balearus Major	t 39 40n	3 0e	34
Balearus Minor	t 40 0n	4 10e	34
Bamborough	t 55 32n	1 42w	36
Banasa	t 34 24n	6 30w	34
Bangor	t 53 14n	4 8w	36
Bannockburn	t 56 8n	3 57w	37
Baphyras	r 40 10n	22 35e	34
Barca	dist 31 40n	21 30e	34
Barcino	t 44 25n	2 12e	34
Barfleur	t 49 39n	1 18w	38
Barnet	t 51 38n	0 15e	37
Basilia (Bâle)	t 47 30n	6 40e	34
Bath	t 53 8n	1 54w	37
Battle Abbey	50 54n	0 30e	36
Beachy	t 50 42n	0 15e	7
Beauge	t 47 38n	0 12w	38
Becum	t 38 58n	22 29e	34
Bedford	t 52 7n	0 27w	36
Begorritis Lacus	t 40 28n	21 43e	34
Belgae	t 51 20n	2 0w	35
Belle Isle	47 19n	3 10w	38
Bergen-op-Zoom	t 51 30n	4 18e	38
Berkeley	t 51 42n	2 28w	37
Berœa, or Chalybon	t 36 11n	37 9e	34
Berrhoia, or Beroe	t 40 27n	22 8e	34
Berri	t 46 40n	1 50e	38
Berwick	t 55 46n	2 2w	37
Bibracte	t 46 58n	4 5e	34
Bitassoa	r 43 20n	1 44w	38
Bibas	t 43 22n	2 45w	38
Bithynia	dist 40 40n	30 30e	34
Blackheath	t 51 24n	0 0	37
Blois	t 47 34n	1 20e	38
Boderi Aest (Frituot Forth)	56 2n	3 0w	35

	Lat.	Lon.	Map
Boeatia....*dist*	38 20N	23 20E	33
Boeaticus Sinus.....*g*	36 32N	23 2E	34
Boebe.......*t*	39 29N	22 50E	33
Boebeis Lacus *l*	39 30N	23 43E	33
Bolerium Pro. (Land's End)	50 5N	5 40W	35
Bolton Castle..	53 59N	1 52W	37
Bomiensis..*dist*	38 45N	22 0E	34
Bordeaux....*t*	44 48N	0 32W	38
Boresti.......*t*	56 10N	3 30W	35
Bostra........*t*	32 35N	36 37E	34
Bosworth.....*t*	52 37N	1 26W	37
Bothwell Br...	55 48N	4 0W	37
Bottiaea....*dist*	40 35N	22 20E	34
Boulogne.....*t*	50 44N	1 40E	38
Bourne.......*t*	52 45N	0 21W	36
Bouvines.....*t*	50 35N	3 12E	38
Boyne........*r*	53 30N	6 55W	37
Bracara Augusta........	41 36N	8 15W	34
Braemar.......*t*	57 2N	3 8W	37
Bramham Moor........	53 52N	1 20W	37
Brasiae.......*t*	37 21N	22 48E	34
Brauron.......*t*	37 57N	23 59E	34
Bremenium (Rochester).*t*	55 12N	1 58W	35
Brest.........*t*	48 22N	4 28W	38
Bretagne ..*dist*	48 0N	2 30W	38
Bretigny......*t*	48 17N	1 35E	38
Briguntia....*t*	47 30N	9 47E	34
Bristol ....*t*	51 28N	2 35W	37
Britannia Prima	51 0N	2 0W	35
Britannia Secunda....	52 30N	3 30W	35
Brivates, Portus (Brest).......*t*	48 20N	4 0W	34
Bromiscus.....*t*	40 40N	23 41E	34
Bruges........*t*	51 13N	3 13E	38
Brunanburh..*t*	53 19N	0 40W	36
Brundusium ..*t*	40 37N	18 0E	34
Brussels.......*t*	50 51N	4 20E	38
Bruttii ......*dist*	38 48N	16 43E	34
Bucephala, Pr	37 26N	23 21E	34
Buchetium....*t*	39 16N	20 35E	34
Budoms......*t*	38 49N	23 38E	34
Bulis.........*t*	38 16N	22 50E	34
Burnicus......*r*	38 11N	22 10E	34
Burdigula......*t*	45 52N	0 40W	36
Burgh-on-Sands......	54 53N	3 10W	37
Burgundy....*t*	46 40N	5 40E	38
Bury St. Edmunds.......	52 15N	0 44E	37
Byzantium Pt., Constantinopoli........*t*	41 1N	28 58E	34
C			
Caelaena.....*t*	38 12N	29 59E	34
Caenpolis....*t*	36 29N	22 25E	33
Caer Caradac.*t*	52 38N	2 58W	35
Caerc.........	42 1N	12 3E	34
Caer-Isc, or Exanceaster (Exeter)....	50 42N	3 29W	36
Caerleon......*t*	51 39N	2 50W	36
Caermarthen.*t*	51 51N	4 18W	36
Caernarvon ..*t*	53 9N	4 16W	37
Caerriden (Carrideu)..*t*	56 0N	3 35W	35
Caesarea......*i*	49 10N	3 10W	34
Caesarea......*i*	39 31N	27 52E	34
Caesarea.....*t*	32 33N	34 54E	34
Caesaraua..*dist*	35 30N	2 0E	34
Caesaraugusta *t*	41 43N	0 46E	34
Calcus........*r*	37 55N	27 0E	33
Calagurris.....*t*	43 7N	0 50E	34
Calais........*t*	50 59N	1 55E	38
Calama ....*t*	34 55N	2 12W	34
Calauria......*i*	37 32N	23 28E	33
Calo..........*t*	41 7N	8 20W	37
Caledonia.....	57 0N	4 0W	34
Calleva (Silchester)....*t*	51 22N	1 10W	35
Callum........*t*	38 40N	22 13W	33
Calne.........*t*	51 26N	2 0W	36
Calpe, M......*t*	36 8N	5 20W	34
Calydon ....*t*	38 23N	21 31E	33
Camalodunum (Colchester)*t*	51 50N	1 0E	35
Cambricum (Cambridge) *t*	52 13N	0 10E	35
Cambray.....*t*	50 12N	3 15E	38
Cambria, or N. Wales......	52 30N	4 0W	36
Cambridge ...*t*	52 12N	0 8E	37
Camlan (Camel, or Alan).....*r*	50 35N	4 56W	35
Campania..*dist*	40 56N	14 17E	34
Campylus.....*r*	38 53N	21 30E	33
Canastraeum Pr...........	39 56N	40 47E	33
Candida Casa (Whithorn).*t*	54 44N	4 28W	35
Canjae........*t*	37 14N	22 27E	33
Canterbury...*t*	51 17N	1 5E	37
Cantii........*t*	51 20N	0 0	35
Cantium Pro. (N.Foreland)	51 25N	1 31E	35
Cantyre....*dist*	55 35N	5 35W	37
Cantwaraburh *t*	51 18N	1 5E	36
Capharcus Pr.	38 10N	24 31E	33
Caphyae......*t*	37 45N	22 16E	33
Cappadocia...	38 43N	36 5E	34
Caprus......*t*	40 48N	23 50E	33
Capsa........*t*	34 21N	8 51E	34
Capua........*t*	41 8N	14 10E	34
Caralis.......*t*	31 12N	9 7E	34
Carassiae.....*is*	37 35N	26 30E	33
Carberry Hill.	55 52N	2 58W	37
Cardamyle...*t*	36 53N	22 14E	33
Carleol (Carlisle)........	54 54N	2 55W	36
Carmintum...*t*	48 9N	16 56E	34
Carocotinium *t*	54 30N	2 0W	34
Carpates Montes..........	49 30N	21 0E	34
Carpathos....*i*	35 40N	27 10E	34
Carrhae......*t*	36 59N	38 7E	34
Carteia.......*t*	36 8N	5 21W	34
Cartenna.....*t*	35 55N	0 7E	34
Carthaea.....*t*	37 33N	24 19E	33
Carthaginiensis Sinus...*g*	37 0N	10 40E	34
Carthago.....*t*	36 51N	10 17E	34
Carthago Nova..........*t*	37 33N	0 57W	34
Caryao.......*t*	37 48N	22 20E	33
Carystus......*t*	37 14N	22 18E	33
Carystus.....*t*	38 1N	24 25E	33
Casae........*t*	33 35N	11 33E	34
Casarius......*r*	39 25N	22 8E	33
Cashel.......*t*	52 30N	7 52W	37
Cassiope......*t*	39 48N	19 54E	33
Cassiterides .*is*	49 50N	6 40W	34
Cassope.......*t*	39 9N	20 38E	33
Cassopeia..*dist*	39 5N	20 40E	33
Casthanaea ..*t*	39 21N	23 13E	33
Castlebar....*t*	53 52N	9 18W	37
Castra Pyrrhi *t*	40 7N	20 45E	33
Castulo......*t*	38 2N	3 27W	34
Catabathmus Major.......*t*	31 30N	25 8E	34
Catabathmus Minor......*t*	30 55N	27 60E	34
Cataractonium (Cathlerick)*t*	54 21N	1 31W	35
Cataractorium *t*	54 30N	2 0W	34
Catienchlani. *t*	52 0N	1 30W	35
Caucasus...*mt*	42 20N	45 0E	34
Caunae.......*t*	41 17N	16 10E	34
Celetrium....*t*	40 30N	21 18E	33
Celydnus....*r*	40 20N	19 57E	33
Cenchreo.....*t*	37 52N	22 59E	33
Cephalleuia..*t*	38 15N	20 30E	33
Cephisia......*t*	38 2N	23 50E	33
Cephisus......*t*	38 33N	23 18E	33
Ceraunii...*dist*	40 15N	19 31E	33
Cernthus.....*t*	38 49N	23 38E	33
Cestrine...*dist*	39 45N	20 20E	33
Chala........*t*	34 8N	45 41E	34
Chalaeum ....*t*	38 26N	22 25E	33
Chalastra....*t*	40 33N	22 04E	33
Chalcedon....*t*	40 56N	29 1E	34
Chalcidice.*dist*	40 25N	23 30E	33
Chalcis.......*t*	39 43N	21 16E	33
Chalcis.......*t*	38 22N	21 38E	33
Chalcis.......*t*	38 28N	23 37E	33
Chalgrove.....*t*	51 34N	1 4W	37
Chalons........*t*	48 58N	4 21E	38
Chalus........*t*	45 38N	0 59E	38
Chaoma...*dist*	39 55N	20 10E	33
Charadriae.....*t*	40 18N	24 14E	33
Charadrus...*r*	39 4N	20 44E	33
Charadrus....*r*	37 37N	22 43E	33
Charax........*t*	30 30N	48 30E	34
Chatillon.......*t*	46 52N	0 45W	38
Chelonates...*t*	37 55N	21 6E	33
Cherbourg....*t*	49 37N	1 39W	38
Chersonesus..*t*	40 15N	26 30E	33
Chorsonesus..*t*	44 35N	33 55E	34
Chersonesus Magna......*l*	32 35N	23 10E	34
Chersonesus *pr*	38 33N	24 13E	33
Chester.......*t*	53 11N	2 53W	37
Cheviot Hills...	55 25N	2 15W	37
Chimara......*t*	40 5N	19 52E	33
Chinon.......*t*	47 8N	0 15E	38
Chios........*i*	38 25N	26 0E	33
Chios.........*t*	38 24N	26 9E	33
Chippenham..*t*	51 28N	2 6W	38
Cibyra........*t*	37 19N	29 29E	34
Cierium (Arne)......*t*	39 21N	22 4E	33
Cilicia.....*dist*	37 5N	35 50E	34
Cimaros......*t*	36 59N	26 19E	33
Cimolos.......*i*	36 48N	24 34E	33
Circesium.....*t*	35 14N	40 21E	34
Cirta........*t*	36 24N	6 21E	34
Cithaeron....*mt*	38 11N	23 15E	33
Citynethus....*i*	39 10N	23 4E	33
Clarendon.....*t*	51 4N	1 44W	37
Claudos .....*i*	34 50N	23 55E	34
Clausentum (Southampton).........*t*	50 57N	1 20W	37
Clazomenae...*t*	38 22N	26 50E	33
Cleitor........*t*	37 54N	22 6E	33
Cleonae......*t*	37 49N	22 46E	33
Clontarf.......*t*	53 21N	6 8W	36
Cluuia........*t*	41 40N	3 20W	34
Clyde.......*fr*	55 50N	4 56E	37
Clyde........*r*	55 33N	3 37W	37
Cnemides....*t*	38 45N	22 49E	33
Colchis.....*dist*	42 15N	42 0E	34
Colias. Pr......	37 55N	23 41E	33
Colophon.....*t*	38 3N	27 13E	33
Comaria. Pr...	39 0N	20 41E	33
Combreia.....*t*	40 18N	23 10E	33
Commagene *dist*	37 27N	37 4E	34
Compeigne...*t*	49 24N	2 51E	38
Conat (Jedburgh)......*t*	55 44N	2 28W	35
Coudate......*t*	48 10N	2 40W	34
Conembrica..*t*	40 12N	8 21W	34
Connaught.*dist*	53 40N	9 0W	37
Conope.......*t*	38 34N	21 16E	33
Consentia....*t*	39 18N	16 14E	34
Constantinople vel Byzantium......*t*	41 1N	28 58E	33
Copais........*l*	38 25N	23 5E	33
Copredy, Br...	52 8N	1 10W	37
Coptos........*t*	26 0N	32 49E	34
Coraca........*t*	29 15N	23 10E	33
Corae........*t*	38 31N	23 10E	33
Corcyra......*t*	39 37N	19 54E	33
Corcyra.......	39 35N	19 50E	33
Corda (Cumnock).......	55 43N	4 25W	35
Corduba......*t*	37 51N	4 36W	34
Corfe Castle....	50 38N	2 3W	37
Corfinium....*t*	42 6N	13 51W	34
Coriallum....*t*	49 40N	2 30W	34
Corinthia...*dist*	37 50N	23 0W	33
Corinthus....*t*	37 54N	22 54W	33
Corinthiacus Sinus......*g*	38 10N	22 30W	33
Coritani......*t*	53 0N	1 0W	35
Cork..........*t*	51 53N	8 28W	37
Cornavii...*dist*	53 0N	2 30W	35
Corono.......*t*	36 37N	21 24E	33
Coroneia.....*t*	38 23N	22 58E	33
Coronta......*t*	38 35N	21 7E	33
Corseia......*t*	38 37N	23 11E	33
Corsica......*i*	42 10N	8 50E	34
Cos (Stancho).*i*	36 50N	27 10E	33
Cossyra.......*i*	36 48N	11 58E	34
Cotylaeum..*mt*	38 26N	23 55E	33
Craneia......*t*	39 8N	21 14E	33
Cranii........*t*	38 9N	20 31E	33
Cranon.......*t*	39 30N	22 15E	33
Cressy.......*t*	50 15N	1 55E	38
Crete, or Candia.........*i*	35 15N	25 0E	34
Creusis.......*t*	38 13N	23 7E	33
Crevant.......*t*	47 39N	3 40E	38
Crissa........*t*	38 29N	22 28E	33
Crissaeus, Sinus......*g*	38 23N	22 25E	33
Criu, Metopon *t*	44 30N	34 0E	34
Croceae......*t*	36 50N	22 35E	33
Croton........*t*	39 7N	17 9E	34
Croyland.....*t*	52 40N	0 9W	36
Ctesiphon....*t*	34 2N	44 41E	34
Cuarius......*r*	39 14N	22 45E	33
Culloden Moor	37 30N	4 5W	37
Cumbria...*dist*	54 0N	2 30W	36
Cumi.........*t*	38 45N	26 57E	33
Cunus.........*t*	38 43N	23 3E	33
Curha........*t*	38 25N	22 27E	33
Cydonia.......*t*	35 22N	24 1E	34
Cymo.........*t*	38 37N	24 8E	33
Cyparissia, or Osophus....*t*	36 42N	23 52E	33
Cyparissia....*t*	37 15N	21 40E	33
Cyparissius Sinus......*g*	37 25N	21 30E	33
Cyphanta....*t*	37 9N	22 53E	33
Cyphas, M...*mt*	39 43N	21 50E	33
Cyprus.......*i*	35 0N	33 0E	34
Cyreuaica..*dist*	31 0N	22 0E	34
Cyrene.......*t*	32 49N	21 50E	34
Cyretiae......*t*	39 48N	22 5E	33
Cyrmi........*t*	55 50N	4 30W	35
Cyrus, Fl.....*i*	40 26N	46 50E	34
Cythera......*i*	36 15N	23 0E	33
Cytheras.....*t*	36 17N	23 5E	33
Cythnos.....*i*	37 25N	24 25E	33
Cytinium.....*t*	38 41N	22 23E	33
D			
Dacia........*t*	46 0N	25 0E	34
Daix, Fl......*r*	50 0N	51 30E	34
Dalmatia..*dist*	44 0N	15 50E	34
Dalruadhain (Campbellton)........*t*	55 22N	4 47W	36
Damascus.....*t*	33 32N	36 22E	34
Damme.......*t*	51 15N	3 18E	38
Damnonium Pr.	50 20N	4 30W	35
Damnii.......*t*	55 45N	3 15W	35
Damnorium ..*t*	50 0N	5 10W	34
Danaster, or Tyras, Fl...*r*	49 0N	25 0E	34
Daucagh...*dist*	53 0N	0 15W	36
Danubius, Fl.*r*	45 30N	29 40E	34
Daphnus......*t*	38 45N	22 53E	33
Dardania...*dist*	42 25N	22 20E	34
Darnis........*t*	32 45N	22 39E	33
Dartoritum...*t*	47 40N	2 30W	34
Daulis........*t*	38 31N	22 43E	33
Dee...........*r*	57 8N	2 5W	37
Deira.......*dist*	54 20N	1 0W	37
Delium......*t*	38 21N	23 40E	33
Delos........*i*	37 23N	25 17E	33
Delphi........*t*	38 28N	22 32E	33
Delta......*dist*	30 50N	1 0E	34
Demetria.....*t*	39 24N	22 57E	33
Denis, St.....*t*	48 56N	2 22E	38
Derbe........*t*	37 13N	33 17E	34
Derby........*t*	52 56N	1 28W	36
Derrhis, Pr....	39 55N	23 55E	33
Deva.........*t*	53 0N	3 10W	34
Deva (Chester) *t*	53 12N	2 58W	35
Devana (Aberdeen).......*t*	57 9N	2 4W	35
Devana (Dee)*r*	57 0N	2 7W	35
Devizes......*t*	51 22N	2 0W	37
Dijon.........*t*	46 20N	4 56E	38
Dioscurias....*t*	42 47N	41 9E	34
Dirphe.....*mt*	38 49N	23 57E	33
Dium........*t*	38 49N	22 57E	33
Dium........*t*	40 10N	22 30E	33
Divodurum...*t*	49 10N	6 30E	34
Divona.......*t*	44 22N	1 24E	34
Dodona.......*t*	39 43N	20 59E	33
Dofre (Dover)*t*	51 7N	1 18E	36
Dogger Bank..	54 50N	2 30E	37
Doliche........*t*	40 3N	22 7E	33
Dolopia.....*dist*	39 10N	21 40E	33
Domremy... *t*	48 25N	5 41E	38
Doncaster....*t*	53 31N	1 7W	37
Donusa......*i*	36 50N	25 37E	33
Dordogno....*r*	44 49N	0 35E	38
Doris........*dist*	38 40N	22 25E	33
Dover........*t*	51 7N	1 18E	37
Dover......*str*	50 54N	1 20E	37
Downs, The...	51 13N	1 25E	37
Dravus, Fl....*r*	46 51N	14 45E	34
Drogheda....*t*	53 43N	6 21W	37
Drumclog....*t*	55 37N	4 13W	37
Drymaca.....*t*	38 45N	22 36E	33
Dryopida..*dist*	39 0N	21 50E	33
Dublin........*t*	53 20N	6 15W	36
Duhrae (Dover) *t*	51 7N	1 18W	35
Dubris.......*t*	51 20N	1 40E	34
Dumbarton...*t*	55 56N	4 34W	37
Dumfries.....*t*	55 5N	3 37W	37
Dunbar.......*t*	56 0N	2 31W	37
Dundalk......*t*	54 0N	6 24W	37
Dundee......*t*	56 28N	2 58W	37
Dundrennan Ab..........	54 49N	3 57W	37
Dunfermline..*t*	56 4N	3 28W	37
Dunholm (Durham).......*t*	54 46N	1 35W	35
Dunkeld......*t*	56 34N	3 34W	36
Dunkirk......*t*	51 2N	2 25E	38
Dunse Law....	55 46N	2 22W	37
Dunsinnan Hill........	56 28N	3 15W	36
Dunstaffnage Castle.......	56 27N	5 26W	36
Dunwich.....*t*	52 17N	1 37E	36
Dupplin Castle	56 21N	3 31W	37
Duranius, Fl..*r*	45 0N	0 38W	34
Durham.......*t*	54 47N	1 33E	37
Durius, Fl....*r*	41 7N	8 20W	34
Durnovaria (Dorchester) *t*	50 44N	2 25W	35
Durostorum..*t*	44 7N	27 12E	34
Durovernium.*t*	51 20N	1 30E	34
Durovernium (Canterbury) *t*	51 17N	1 5E	35
Dyrrachium...*t*	41 18N	19 27E	34

	Lat.	Lon.	Map.
Dyme	t 38 10N	21 28E	33
Dystus	t 38 21N	24 12E	33

E

	Lat.	Lon.	Map.
Ealnwic (Alnwick)	t 55 25N	1 40W	36
Eurytanes	dist 38 50N	21 50E	33
Eblana	t 53 10N	6 30W	34
Eblana (Dublin)	t 53 21N	6 15W	35
Ebora	t 38 32N	7 40W	34
Eboracum (York)	t 53 58N	1 5W	35
Ebusus	i 38 58N	1 28W	34
Ecbatana	t 34 47N	47 52W	34
Echinades Iae	is 38 25N	21 0E	33
Echinus	t 38 55N	20 59W	33
Echinus	t 38 53N	22 42W	33
Edessa	t 37 6N	38 40W	34
Edgecete	t 52 9N	1 3W	37
Edgehill	t 52 10N	1 20W	37
Edwinesburg (Edinburgh)	t 55 55N	3 11W	36
Elaea	t 38 57N	27 4E	33
Elateia, or Elatria	t 39 13N	20 37E	33
Elateia	t 38 38N	22 47E	33
Elaeus S.n.	g 38 55N	27 0E	33
Eleiteia	t 39 47N	22 28E	33
Eleusis	t 36 21N	25 26E	33
Elousis	t 38 4N	23 3E	33
Eleutherae	t 38 10N	23 26E	33
Elgin	t 57 33N	3 18W	37
Elig (Ely)	t 52 25N	0 15E	36
Elimeia	dist 40 0N	21 30E	33
Elis	dist 37 50N	21 30E	33
Elis	t 37 52N	21 20E	33
Elone	t 39 50N	22 0E	33
Elusa	t 43 52N	0 0	34
Elyma	t 40 12N	21 27E	33
Elymais	dist 35 25N	48 30E	34
Emerita Augusta	t 38 50N	6 7W	34
Emesa	t 34 35N	37 8E	34
Enipeus	r 40 7N	22 35E	33
Enniscorthy	t 52 30N	6 35W	37
Enniskillen	t 54 22N	7 38W	37
Eordaea	dist 40 30N	21 30E	33
Eoforwic (York)	53 17N	1 4W	36
Epacria	t 38 1N	23 57E	33
Ephesus	t 37 52N	27 22E	33
Ephyre	t 39 17N	20 32E	33
Epidamnus	t 42 16N	18 50E	34
Epidaurus	t 37 39N	23 9E	33
Epidaurus Limera	t 36 45N	23 1E	33
Epidium Pro. (Mull of Cantyre)	55 48N	5 40W	35
Epirus	dist 40 0N	20 30E	33
Eretria	t 39 15N	22 35E	33
Eriboea	t 40 6N	20 52E	33
Ericusa	i 39 54N	19 34E	33
Erineus	t 38 19N	21 59E	33
Eriston	t 37 35N	25 10E	33
Eritium	t 39 55N	22 2E	33
Ermign Street	t 52 30N	0 15W	35
Erpingham	t 52 42N	0 37W	37
Erymanthus	r 37 37N	21 46E	33
Erythrae	t 38 24N	22 4E	33
Erythrae	t 38 26N	26 30E	33
Essex	dist 51 45N	0 30E	36
Ethandune	t 51 16N	2 10W	37
Etis	t 36 3N	23 5E	33
Etruria	dist 43 15N	11 20E	34
Euhydrium	t 39 21N	22 16E	33
Eupatoria	t 45 12N	33 22E	34
Euphalium	t 38 25N	22 6E	33
Euphrates	r 36 0N	38 15E	34
Euripus	t 38 25N	23 25E	33
Europus	t 39 40N	21 29E	33
Eurotas	r 37 5N	22 26E	33
Eurymenae	t 39 42N	22 51E	33
Eurymenae	t 39 30N	20 47E	33
Eutria	t 38 25N	23 49E	33
Evenus (Fidhairi)	r 38 19N	21 39E	33
Evesham	t 52 5N	1 56W	37
Exeter	t 50 43N	3 32W	37

F

	Lat.	Lon.	Map.
Farnham	t 51 13N	0 48W	36
Farringdon	t 51 40N	1 34W	36
Fenland	dist 52 40N	0 0	36
Fidenae	t 41 59N	12 31E	34
Field of the Cloth of Gold	50 46N	2 0E	38
Flamborough Hd	54 7N	0 5W	37
Flanders	dist 50 58N	3 0E	38
Flavia Caesariensis	53 0N	1 0W	35
Flaviobriga	t 43 20N	3 15W	34
Flevo Lacus	l 52 35N	5 25E	34
Fontainbleau	t 48 24N	2 41E	38
Fontenoy	t 50 37N	3 28E	38
Foreland, N.	c 51 23N	1 25E	37
Forest of Ardeno	52 40N	2 0W	34
Fornesse	dist 54 20N	3 30W	36
Forth	fr 56 7N	2 40W	37
Forum Julii	t 43 25N	6 32E	34
Fotheringay	t 52 35N	0 25W	37
Fourmigny	t 49 22N	0 50W	38
Foyle	l 55 6N	7 5W	37

G

	Lat.	Lon.	Map.
Gades	t 36 32N	6 16W	34
Gaetara	t 40 24N	50 7E	34
Gainsborough	t 53 24N	0 41W	36
Galatia	dist 39 36N	33 10E	34
Galepsus	t 40 7N	24 46E	33
Gallia	t 47 0N	3 0E	34
Gallia, Cisalpina	dist 45 30N	9 0E	34
Gallia, Lugdinensis	48 0N	2 0E	34
Gallia Narbonensis	44 0N	5 0E	34
Galway	b 53 10N	9 20W	37
Gangra	t 40 22N	33 55E	34
Garonne	r 44 45N	0 30W	38
Garumna	r 45 .5N	1 0W	34
Gascony	dist 43 40N	0 0	38
Gaurion	t 37 52N	24 54E	33
Gela	t 37 4N	14 18E	34
Geneve	t 46 12N	6 10E	34
Genua	t 44 25N	8 53E	34
George's, St., Chan.	52 20N	5 15W	37
Geraestus Pr.	36 56N	24 30E	33
Gerberoy	t 49 33N	1 43E	38
Germania Belgica	50 0N	5 0E	34
Germania	t 51 30N	15 0E	34
Geronthrae	t 36 59N	22 46E	33
Gerontia	i 39 22N	24 10E	33
Gesoriacum	t 50 40N	2 0E	34
Geuabum	t 47 55N	3 0E	34
Ghent	t 51 3N	3 44E	38
Giant's Dyke	52 15N	0 28E	36
Gigonus Pr.	40 43N	22 53E	33
Gigonus	t 40 43N	22 55E	33
Gironde	r 45 .5N	1 0W	38
Gitanae	t 39 25N	20 24E	33
Githis	t 33 25N	10 40E	34
Glasgow	t 55 51N	4 16W	37
Glastonbury	t 51 8N	2 43W	36
Glaucus	r 38 12N	21 42E	33
Gleavanceaster (Gloucester)	t 51 51N	2 15W	36
Glencoe	t 56 38N	4 58W	37
Glenfinnan	t 56 51N	5 45W	37
Glevum	t 51 51N	2 15W	34
Glevum (Gloucester)	t 51 51N	2 15W	35
Glota Aest (Fr. of Clyde)	55 48N	5 0W	35
Glota Fl. (Clyde)	r 55 58N	4 45W	35
Gloucester	t 51 51N	2 15W	37
Glycys Portus	t 39 14N	20 30E	33
Gnossus	t 35 17N	25 12E	34
Gogarene	dist 43 30N	43 0E	34
Gomphi	t 39 25N	21 41E	33
Gonnus, or Gonus	t 39 50N	22 30E	33
Goodmanham	t 53 55N	0 36W	36
Gordyene	dist 37 36N	42 0E	34
Gortynia	dist 37 35N	22 0E	33
Grampian Mts	56 55N	3 30W	34
Granta Br. (Cambridge)	t 52 12N	0 15E	36
Gravelines	t 51 0N	2 9E	38
Greenwich	t 51 27N	0 0	37
Grommyon	t 37 57N	23 9E	33
Guernsey	i 49 27N	2 36W	38
Guienne	dist 44 25N	1 5E	38
Gyaros	i 37 36N	24 44E	33
Gyrton	t 39 40N	22 25E	33
Gythium	t 36 47N	22 34E	33

H

	Lat.	Lon.	Map.
Hadria	t 42 34N	14 4E	34
Hadrianopolis	t 41 44N	26 30E	34
Hadrianopolis	t 40 8N	20 20E	33
Haemus M.	42 24N	24 30E	34
Hague, The	t 52 5N	4 20E	38
Hainault	dist 50 35N	3 50E	38
Haloartus	t 38 22N	23 6E	33
Haliacmon	r 40 32N	22 30E	33
Hallias	t 37 8N	23 10E	33
Halice	t 37 9N	23 8E	33
Halidon Hill	55 49N	2 8W	37
Halonesus	i 39 10N	23 55E	33
Halos	t 39 8N	22 45E	33
Halys	r 39 40N	36 38E	34
Hamtun (Southampton)	t 50 54N	1 23W	36
Harfleur	t 49 30N	0 12E	38
Harlaw	t 57 14N	2 21W	37
Hastings	t 50 52N	0 36E	36
Hatera	t 40 18N	22 35E	33
Hatra	t 35 49N	42 36E	34
Havre, Le	t 49 30N	0 5E	38
Hebrides, or Western Is.	58 0N	6 50W	36
Hecatompedon	t 40 13N	20 10E	33
Hedgeley Moor	55 27N	1 58W	37
Helene vel Macris	i 37 42N	24 7E	33
Helicon	mt 38 19N	23 0E	33
Heliopolis	t 30 10N	31 23E	34
Heliopolis	t 34 2N	36 12E	34
Hellespont	str 40 2N	26 0E	33
Hellison	t 37 24N	22 5E	33
Helvetii	t 47 0N	7 0E	34
Hengston Hill	50 3.N	4 16W	36
Heraclea	t 39 59N	22 37E	33
Heraclea	t 38 10N	20 43E	33
Heraclea Pontica	31 15N	31 27E	34
Heraclea Syceste	40 40N	21 25E	34
Heracleopolis	t 29 5N	31 4E	34
Heraclea	t 39 18N	21 11E	33
Heraea	t 37 37N	21 49E	33
Herculeum Fretum	t 35 50N	6 52W	34
Herculea Ins. (Lundy)	i 51 11N	4 35W	35
Hercules Pr. (Hartland)	pt 51 0N	4 30W	35
Hereford	t 52 3N	2 43W	36
Hermaeus Sin	g 38 30N	26 50W	33
Hermione	t 37 25N	23 15W	33
Hermopolis	t 27 44N	30 50W	34
Hermus	r 38 36N	27 30W	33
Heroopolites Sin	g 28 40N	33 0W	34
Hertford	t 51 48N	0 4W	36
Hexham	t 54 58N	2 6W	37
Hibernia	53 0N	8 0W	34
Hibernia vel Ierne	54 0N	8 0W	35
Hierosolyma	t 31 47N	35 12E	34
Hippo Regius	t 36 53N	7 47E	34
Hippozaritus	t 37 15N	9 50E	34
Hipponium	t 38 40N	16 8E	34
Hispalis	t 37 12N	5 50W	34
Hispania	40 0N	5 0W	34
Histiaeotis	dist 39 30N	24 30W	33
Holmby	t 52 26N	0 20W	37
Homildon Hill	55 32N	2 5W	37
Homole	t 39 50N	22 43E	33
Honfleur	t 49 25N	0 15E	38
Horeb	pen 28 25N	33 50E	34
Hull	t 53 44N	0 20W	37
Humber	r 53 35N	0 5W	36
Huntingdon	t 52 20N	0 10W	37
Hyampolis	t 38 34N	22 55E	33
Hydrea	i 37 20N	23 25E	33
Hydruntum	t 40 10N	18 30E	34
Hyettussa	i 37 28N	27 0E	33
Hylaethus	r 38 23N	21 51E	33
Hyle	t 38 28N	23 15E	33
Hylice Lacus	l 38 24N	23 15E	33
Hyllaica Portus	39 35N	19 55E	33
Hypanis Fl.	r 47 30N	32 0E	34
Hypanis Fl.	r 45 15N	40 0E	34
Hypata	t 38 50N	22 14E	33
Hypsi	t 36 42N	22 30E	33
Hyrmina	t 37 52N	21 8E	33
Hysiae	t 37 31N	22 32E	33
Hythe	t 51 4N	1 5E	37

I

	Lat.	Lon.	Map.
Iberia	dist 41 30N	44 46E	34
Iberus	t 41 54N	1 0E	34
Icaria	i 37 35N	26 10E	33
Iceni	t 52 30N	1 0E	35
Ichthys	pr 37 38N	21 20E	33
Icknield Street	52 0N	0 30W	35
Iconium	t 37 52N	32 37E	34
Icos	i 39 10N	24 0E	33
Icosium	t 36 33N	2 50E	34
Idomene	t 39 4N	21 8E	33
Igilgilis	t 36 51N	5 44E	34
Ilerda	t 41 35N	0 36E	34
Ilici	t 38 12N	0 35W	34
Illyricum	dist 43 15N	19 0E	33
Ilva	i 42 47N	10 15E	34
Imbros	i 40 10N	25 50E	33
Ingena	t 48 40N	2 10W	34
Inverary	t 56 14N	5 5W	37
Inverness	t 57 28N	4 13W	36
Iona	i 56 18N	6 23W	37
Ionia	dist 38 0N	27 0E	33
Ipswich	t 52 4N	1 8E	37
Iria Flavia	t 42 35N	8 31W	34
Iropontis	40 30N	27 0E	33
Irrhesia	i 39 29N	24 11E	33
Isca Damnoniorum	50 40N	3 10W	34
Isca Siturum	51 40N	3 0W	34
Isle	r 44 54N	0 16W	38
Istria	dist 45 20N	13 55E	34
Istropolis	t 44 24N	28 36E	34
Ithome	t 39 20N	21 46E	33
Iton or Itonus	t 39 7N	22 41E	33
Ituis Portus (Wissan)	t 51 7N	1 45E	33
Ituna (Eden)	r 54 52N	3 0W	35
Itunae Aest (Solway Fr.)	54 40N	3 30W	35

J

	Lat.	Lon.	Map.
Jarrow	t 54 59N	1 27W	36
Jazyges	t 47 15N	36 0E	34
Jolcus	t 39 24N	22 54E	33
Joppa	t 32 3N	34 45E	34
Jos	i 36 44N	25 20E	33
Jos	t 36 43N	25 18E	33
Jovavum	t 48 44N	14 3E	34
Juachus	r 37 35N	22 44E	33
Juersey	i 49 20N	2 10W	38
Juliomagus	t 47 50N	11 40W	34
Julis	t 37 37N	24 23E	33

K

	Lat.	Lon.	Map.
Kelso	t 55 35N	2 28W	37
Kilkenny	t 52 39N	7 1[illegible]W	37
Killala	t 54 12N	9 13W	37
Killiecrankie Pass	56 43N	3 46W	37
Kilsyth	t 55 59N	4 3W	37
Kingston	t 51 25N	0 12W	36
Kinsale	t 51 42N	8 31W	37

L

	Lat.	Lon.	Map.
Labrina Aest (Bristol Chan.)	51 20N	3 30W	35
Labrina Fl. (Severne)	r 51 43N	2 30W	35
Lacobriga	t 37 0N	9 0W	34
Laconia	dist 37 0N	22 30E	33
Laconicus Sin	g 36 40N	22 40E	33
Ladon	r 37 37N	21 48E	33
Lagraceaster (Leicester)	t 52 41N	1 15W	36
Lambaesa	t 35 50N	6 40E	34
Lamia	t 38 57N	22 26E	33
Land's End	50 4N	5 42W	37
Langside	t 55 49N	4 18W	37
Languedoc	dist 43 35N	3 30E	38
Laodicea	t 35 29N	35 48E	34
Lapathus	t 39 55N	22 35E	33
Largs	t 55 47N	5 42W	37
Larissa	t 39 35N	22 25E	33
Larissa (Cremaste)	t 38 56N	22 51E	33
Larissus	r 38 10N	21 23E	33
Larymna	t 38 33N	23 18E	33
Lasion	t 37 42N	21 44E	33
Latium	dist 41 36N	13 10E	34
Latmicus Sin	g 37 35N	27 20E	33
Lauder	t 55 44N	2 42W	37
Lauriacum	t 48 13N	14 26E	34
Lebadeia	t 38 25N	22 52E	33
Lebedos	t 38 5N	26 59E	33
Lebinthos	i 37 0N	26 29E	33
Lechaeum	t 37 55N	22 54E	34
Lectum Pr.	39 28N	26 4E	33
Ledon	t 38 35N	22 37E	33
Leicester	t 52 39N	1 7W	37
Leinster	dist 53 0N	7 0W	37
Leith	t 55 58N	3 10W	37
Lelantes	r 38 25N	23 40E	33
Lemanae (Symne)	t 51 7N	1 5E	35

	Lat.	Lon.	Map.
Lemnos...... i	39 55N	25 10E	33
Lemovices.... t	45 50N	1 5E	34
Lepsia i	37 18N	26 48E	33
Leptis Magna t	32 36N	14 14E	33
Lerna........ t	37 35N	22 44E	33
Leros....... i	37 9N	26 50E	33
Lesbos i	39 10N	26 15E	33
Lessa........ t	37 37N	23 3E	33
Letandros..... i	37 7N	25 50E	33
Lethaeus..... t	39 34N	22 5E	33
Letrini....... t	37 45N	21 22E	33
Leucas .... t	38 49N	38 40E	33
Leucas, or Leucadia... i	38 40N	20 35E	33
Leucate Pr....	38 34N	20 31E	33
Leucimiue Pr.	39 27N	20 8E	33
Lenctra....... t	36 50N	22 18E	33
Lewes........ t	50 52N	0 1E	37
Libyae Deserta	28 0N	25 0E	34
Lichfield .... t	52 41N	1 49W	37
Liege .... t	50 39N	5 32E	38
Liger Fl...... r	47 10N	2 40W	34
Liguria..... dist	44 35N	8 10E	34
Lilaea .... t	38 36N	22 32E	33
Lille......... t	50 40N	3 4E	38
Lilybaeum.... t	37 48N	12 25E	34
Limerick..... t	52 40N	8 37W	37
Limnae...... t	37 2N	21 58E	33
Limnaea .... t	38 51N	21 9E	33
Limnaea.... t	39 28N	21 50E	33
Limoges ...... t	45 48N	1 15E	38
Limounn..... t	46 50N	0 30	34
Limousin... dist	45 35N	1 30E	38
Lincoln...... t	53 13N	0 33W	36
Lindum (Lincoln) .... t	53 13N	0 33W	35
Lindisfarne (Holy Island)	55 41N	1 48W	36
Lindum....... t	53 0N	1 0W	34
Lipaxus....... t	40 16N	23 13E	33
Lisae......... t	40 20N	23 3E	33
Lissus....... t	41 46N	19 37E	33
Lixus........ t	35 10N	6 10W	34
Lixus....... r	35 10N	6 10W	34
Llandaff.. ... t	51 30N	3 13W	36
Llandweyr..... t	52 5N	4 12W	37
Lochleven Castle......	56 12N	3 45W	37
Locri Epicnemidii.... dist	38 45N	22 40E	33
Locri Ozolae dist	38 30N	22 15E	33
Loire .... r	47 10N	2 20W	38
Londinum (London)... t	51 31N	0 5W	35
Londonderry t	55 0N	7 19W	37
Longovicum (Lancaster) t	54 4N	2 47W	35
L'Orient ..... t	47 44N	3 22W	38
Lorraine... dist	49 0N	5 40E	38
Lot........... r	44 29N	1 25E	38
Loudon Hill...	55 37N	4 14W	37
Lowestoft..... t	52 29N	1 44E	37
Lubetia........ t	48 50N	2 30W	34
Luca .... t	43 50N	10 31W	34
Lucania. . dist	40 12N	15 55E	34
Lucus Augusti t	43 1N	7 24W	34
Ludlow ..... t	52 22N	2 42W	37
Lugdunum. .. t	45 40N	4 40E	34
Lugdunum ... t	52 0N	4 20E	34
Luguvallium.. t	54 55N	2 50W	34
Luna......... t	44 2N	10 1E	34
Luncartie .... t	56 26N	3 27W	36
Lusitania... dist	39 45N	7 5W	34
Lutopolis ..... t	25 18N	32 35E	34
Lycaonia dist	38 5N	32 50E	34
Lychnitis Lacus......... t	40 20N	45 11E	34
Lycia........ dist	36 40N	29 50E	34
Lyconia........ t	38 31N	22 34E	33
Lycopolis..... t	27 14N	31 16E	34
Lycoseira ..... t	37 23N	22 2E	33
Lydia ...... dist	38 17N	27 30E	34
Lydias...... r	40 38N	22 30E	33
Lyncestis... dist	40 39N	21 55E	33
Lyon.......... t	45 40N	4 50E	38
Lyroea .... t	37 43N	22 36E	33
Lyrtis Major...	31 50N	17 32E	34

M

	Lat.	Lon.	Map.
Macynia ...... t	38 20N	21 44E	33
Maeander..... r	37 45N	27 50E	34
Maeotis Palus..	46 0N	36 0E	34
Magnesia... dist	39 30N	23 0E	33
Magus Moor ...	56 18N	2 52W	37
Maine..... dist	47 15N	0 30W	38
Malaca....... t	36 42N	4 24W	34
Malea Pr......	36 28N	23 12E	33
Maliacus Sin. g	38 50N	22 35E	33
Malis ..... dist	38 50N	22 25E	33
Malmesbury.. t	51 35N	2 5W	36
Malo, St...... t	48 39N	2 1W	38
Malplaquet. .. t	50 40N	3 49E	38
Man i	54 15N	4 55W	36
Mantes........ t	49 0N	1 45E	38
Manthurium... t	37 25N	22 20E	33
Mantiane Lacus........... t	37 0N	45 30E	34
Mantinea...... t	37 30N	22 18E	33
Marathon .... t	38 9N	23 56E	33
Marche..... dist	46 10N	1 45E	38
Mare Aegaeum	39 0N	25 0E	34
Mare Caspium	43 0N	50 0E	34
Mare Hadriaticum.........	43 0N	15 0E	34
Mare Hibernicum.........	53 0N	5 30W	35
Mare Internum	25 0N	20 0E	34
Mare Suevicum	56 0N	18 0E	34
Marianus M....	38 10N	4 35W	34
Marisus Fl.... r	46 7N	21 30E	34
Marmarica dist	29 20N	24 0E	34
Marmarium.. t	38 4N	24 20E	33
Marne .... r	48 57N	2 55E	38
Marston Moor.	53 58N	1 18W	37
Massilia (Marseille)...... t	43 11N	5 24E	34
Maxima Caesariensis.....	54 0N	2 0W	35
Maynooth .... t	53 23N	6 35W	37
Mecyberna.... t	40 18N	23 5E	33
Medehamsted (Peterborough) t	52 34N	0 15W	36
Medeon...... t	38 45N	21 10E	33
Medeon...... t	38 25N	22 34E	33
Media........ t	35 0N	48 40E	34
Mediolanum... t	45 27N	9 11E	34
Megalopolis.. t	37 25N	22 7E	33
Megara....... t	38 0N	23 20E	33
Megaris.... dist	38 5N	23 15E	33
Melas Sinus... g	40 30N	26 30E	33
Melda i	35 46N	14 30E	34
Meletus...... t	37 33N	27 20E	33
Melitene ..... t	37 56N	15 49E	34
Mellisurgis.... t	40 40N	23 15E	33
Melos........ i	36 43N	24 25E	33
Melrose...... t	55 35N	2 44W	37
Memphis. .... t	29 52N	31 15E	34
Menapia (St. David's)..... t	51 50N	1 15W	35
Menapia ...... t	52 30N	6 40W	34
Mendo........ t	39 59N	23 21E	33
Mercia .... dist	52 20N	1 0W	36
Merton .... t	51 26N	0 7W	36
Mesopotamia..	35 0N	43 0E	34
Messana ...... t	38 11N	15 33E	34
Messenaicus Sin .... g	36 50N	22 0E	33
Messene....... t	37 11N	21 54E	33
Messenia... dist	37 5N	22 0E	33
Metapa....... t	38 35N	21 30E	33
Motaris Aost (The Wash)	53 0N	0 15E	35
Methana...... t	37 37N	23 20E	33
Methone ...... t	36 50N	21 43E	33
Methone...... t	39 20N	23 7E	33
Methone...... t	40 26N	22 32E	33
Mothydrium... t	37 39N	22 10E	33
Methvon ...... t	56 24N	3 34W	37
Metropolis... t	39 18N	21 43E	33
Metropolis.... t	38 58N	21 11E	33
Meuela .... t	31 20N	25 0E	34
Michel, St.... mt	48 38N	1 32W	38
Milford Haven	51 42N	5 5W	37
Minch, Tho....	58 5N	5 55W	37
Minoa......... t	36 59N	24 42E	33
Minoa......... t	36 50N	25 51E	33
Minus Fl..... r	41 53N	8 43W	34
Moesia..... dist	43 40N	25 0E	34
Mogontiacum t	49 58N	8 40W	34
Moidart.... dist	56 51N	5 40W	37
Mollossis.. dist	39 30N	21 0E	33
Molyerium. .. t	38 21N	21 45E	33
Mona i	53 10N	4 0W	34
Mona (Anglesea)......... t	53 20N	4 15W	35
Mona (Man).. i	54 12N	4 30W	35
Monarina i	54 20N	4 30W	34
Mons Grampius (near Ardoch)	56 55N	4 20W	35
Montrose ..... t	56 42N	2 28W	37
Moray Firth..	57 45N	3 40W	37
Moricambe Aest (Morecambe B.)...	54 5N	3 0W	35
Morlaix .... t	48 32N	3 50W	38
Mortimer's Cross...... t	52 15N	2 50W	37
Munster... dist	52 15N	8 50W	37
Murgis .... t	36 43N	2 52W	34
Muritania... dist	35 0N	0 0	34
Mursa......... t	45 34N	8 40E	34
Myconis ...... t	37 25N	25 20E	33
Myconis ...... t	37 26N	25 25E	33
Mycenus M. .. mt	38 30N	21 52E	33
Mylae......... t	39 44N	22 2E	33
Mylasa....... t	37 11N	27 53E	34
Myos......... t	27 20N	33 41E	34
Myra......... t	36 16N	30 1E	34
Myrae .... t	39 48N	22 49E	33
Myrina.. ... t	39 52N	25 3E	33
Myrtoum Mare	37 15N	23 40E	33
Myrtuntium... t	37 59N	21 21E	33
Mysia ...... dist	37 40N	27 0E	33

N

	Lat.	Lon.	Map.
Naiona .... t	43 4N	17 34E	34
Naissus...... t	43 16N	22 8E	34
Namnetes.... t	47 20N	2 10W	34
Namur ...... t	50 29N	4 51E	38
Nantes... .... t	47 11N	1 35W	38
Nantwich .... t	53 4N	2 31W	37
Napoca ..... t	46 45N	23 46W	34
Narbo Martius t	43 6N	2 50E	34
Narbonensis (Gallia)......	44 10N	5 0E	34
Narthacium . t	39 11N	22 18E	33
Naseby ...... t	52 25N	1 1W	37
Nauplia...... t	37 34N	22 49E	33
Navarre.... dist	42 45N	1 30W	38
Naxia........ i	37 5N	25 30E	33
Naxos........ t	37 5N	25 30E	33
Naxuana ..... t	39 12N	45 21E	34
Neae......... i	39 30N	25 0E	33
Neapolis.. ... t	32 14N	35 14E	34
Neapolis...... t	36 24N	10 46E	34
Neapolis...... t	40 51N	14 14E	34
Neapolis...... t	40 3N	23 33E	34
Neda (Buzi).. r	37 37N	21 46E	33
Nemausus.... t	44 50N	4 5E	34
Nemea .... t	37 47N	22 42E	33
Nemossus..... t	46 0N	2 50E	34
Nericum...... t	38 50N	20 38E	33
Neritum M ...	38 25N	20 40E	33
Nerium Pr... .	42 53N	9 11W	34
Nessonis Lacus........ t	39 40N	22 29E	33
Nestan ...... t	37 32N	22 29E	33
Nesus........ t	38 23N	20 30E	33
Nevils Cross .. t	54 47N	1 42W	37
New Forest....	50 50N	1 35W	37
Newark....... t	53 4N	0 47W	37
Newburn..... t	54 59N	1 56W	37
Newbury..... t	51 24N	1 18W	37
Newcastle.... t	54 59N	1 35W	37
Nicaea....... t	40 20N	29 50E	34
Nicaea ...... t	43 43N	7 20E	34
Nicomedia.... t	40 49N	29 58E	34
Nicopolis..... t	39 31N	38 32E	34
Nicopolis..... t	43 44N	24 53E	34
Nicopolis..... t	39 0N	20 40E	33
Niloia........ t	39 21N	23 0E	33
Nilus......... r	21 0N	31 0E	34
Nineveh ..... t	36 20N	43 20E	33
Nisaea....... t	37 59N	23 21E	33
Nisibis .... t	37 1N	40 58E	34
Nismes....... t	43 50N	4 20E	38
Nonacris.... mt	37 58N	22 11E	33
Noricum...... t	47 22N	13 40E	34
Normandy. dist	49 5N	0 10E	38
North Allerton t	54 20N	1 25W	37
North Folk dist	52 40N	1 0E	36
Northampton t	52 15N	0 54W	37
Northumbria dist	55 0N	2 0W	36
Norwich...... t	52 37N	1 18E	37
Nottingham... t	52 56N	1 8W	36
Novantum Pr. (Mull of Galloway)......	54 40N	4 40W	35
Noviomagus.. t	51 40N	6 0E	34
Noviomagus.. t	49 0N	0 20E	34
Numantia..... t	41 43N	2 25W	34
Numidia .... dist	35 30N	7 0E	34
Nymphaeum Pr	40 7N	24 23E	33

O

	Lat.	Lon.	Map.
Oceanus Britannicus.. ...	50 0N	2 0W	34
Oceanus Gallicus	48 0N	5 0W	34
Oceanus Cantabrius......	45 0N	5 0E	34
Oceanus Germanicus.....	55 0N	4 0E	34
Ocellum Pr (Flamborough Hd.)	54 7N	0 30W	35
Ocha, or Oche dist	38 8N	24 27E	33
Ochronu ...... t	39 51N	19 57E	33
Ocrinum Pr (Lizard Pt.)..	49 55N	5 7W	35
OctapitaronPr. (St. David's Hd).........	51 50N	1 18W	35
Odessus ..... t	43 12N	27 54E	34
Oea .... t	32 53N	13 11E	34
Oechalia ...... t	38 56N	21 45E	33
Oechalia....... t	38 21N	24 11	33
Oeneoe .... t	38 26N	21 55E	33
Oeniadae..... t	38 24N	21 10E	33
Oenussae.... is	36 45N	21 44E	33
Oescus....... t	43 44N	24 22E	34
Oetylus....... t	36 44N	22 22E	33
Offas Dyke...	52 30N	3 10W	36
Oise .... r	49 10N	2 20E	38
Olbia......... t	40 56N	9 27E	34
Olbia......... t	46 45N	32 0E	34
Olisipo...... t	38 40N	9 7W	37
Ollzon........ t	39 8N	10 13E	33
Olpae .... t	38 56N	21 9E	33
Olympia...... t	37 39N	21 48E	33
Olympus.... mt	40 5N	22 18E	33
Olynthus...... t	40 16N	23 20E	33
Ombi......... t	24 27N	32 57E	34
Omer, St...... t	50 46N	2 14E	38
Omphalium.. t	40 4N	20 27E	33
Onchestus..... t	39 35N	22 37E	33
Onochous.... r	39 23N	22 4E	33
Onuguathus.. i	36 30N	22 58E	33
Ooeasa......... t	43 20N	2 0W	34
Ophetae ...... t	39 6N	23 5E	33
Ophionensis dist	38 38N	21 50E	33
Opus .... t	37 55N	21 41E	33
Opus.......... t	43 3N	16 34E	34
Orcados ..... is	58 0N	3 0W	34
Orchomenos.. t	37 41N	22 16E	33
Ordovices.... t	52 30N	3 0W	35
Orestis.... dist	40 20N	21 15E	33
Oretum ...... t	39 3N	3 39W	34
Orkney....... is	59 0N	3 0W	37
Orleans....... t	47 54N	2 55E	38
Ornoe........ t	38 4N	23 1E	33
Orobiae...... t	38 47N	23 12E	33
Orthes........ t	43 29N	0 50W	38
Osca.......... t	42 6N	0 17W	34
Ossa .... mt	39 45N	22 40E	33
Ostende ...... t	51 14N	2 56E	38
Ostmen, Land of............	52 50N	6 35W	36
Oswaldree (Oswestry) .... t	52 52N	3 7W	36
Otene .... dist	43 25N	46 0E	34
Otterburn...... t	55 14N	2 9W	37
Oudenarde.... t	50 50N	3 37E	38
Ouse......... r	52 0N	1 5W	37
Oxnaford (Oxford) .... t	51 45N	1 14W	37
Oxyneia....... t	59 43N	21 33E	33
Oxyrynchus... t	28 31N	30 46E	34

P

	Lat.	Lon.	Map.
Pacrae .... t	38 13N	21 43E	33
Paestum...... t	40 24N	15 1E	34
Pagae......... t	38 6N	23 12E	33
Pagasae...... t	39 23N	22 52E	33
Pagasaeus Sin g	39 15N	23 0E	33
Palaea........ t	36 54N	22 51E	33
Palaestina. dist	31 0N	35 0E	34
Palantia..... t	42 15N	5 50E	34
Pale .... t	38 14N	20 26E	33
Palirus, or Paluerus..... t	38 44N	20 53E	33
Paliscus....... t	37 29N	22 14E	33
Paliuris ...... t	32 21N	23 5E	34
Pallene..... pen	40 0N	23 30E	33
Palmyra ..... t	33 58N	38 30E	34
Paludes Pomptinae..... ...	41 24N	13 8E	34
Pambotis Lacus...........	39 49N	20 55E	33
Pamisus ..... t	39 31N	22 4E	33
Pamisus..... r	37 2N	22 0E	33
Pampelo..... t	42 40N	1 53W	34
Pamphylia dist	37 4N	31 10E	34
Pamplona ..... t	42 40N	1 49W	38
Panaetolium M.......... mt	38 40N	21 40E	33
Paudosia ..... t	39 19N	20 35E	33
Pannonia .. dist	45 10N	17 40E	34
Panoreus..... t	38 30N	22 47E	33
Panormus. ... t	38 25N	20 34E	33
Panormus Portus........ har	40 7N	19 40E	33
Panormus.... t	38 6N	13 24E	34
Paparethos... i	39 20N	24 20E	33
Paphlagonia dist	41 7N	34 0E	34
Paphos..... t	34 46N	32 26E	34
Paraetonium.. t	31 21N	27 12E	34
Paravaea. dist	40 25N	20 30E	33
Paris......... t	48 50N	2 21E	38
Parma........ t	44 48N	10 21E	34

	Lat.	Lon.	Map.
Parnassus...*mt*	38 31N	22 36E	33
Parnes Mons *mt*	38 10N	23 40E	33
Paroreias......*t*	39 45N	21 15E	33
Paros.........*i*	37 5N	25 10E	33
Paros.........*t*	37 5N	25 9E	33
Parret........*r*	51 5N	2 55W	36
Passaron.....*t*	39 39N	20 53E	33
Patara ....*t*	36 15N	29 20E	34
Patmos ......*i*	37 20N	26 35E	33
Pax Julia.....*t*	37 57N	7 51W	34
Peeguigny....*t*	49 54N	2 7E	38
Peiraeus ......*t*	37 56N	23 39E	33
Pelasgiotis *dist*	39 30N	22 30E	33
Pelinnaeum vel Pelinna *t*	39 35N	21 51E	33
Pelion.......*mt*	39 30N	23 0E	33
Pellana ......*t*	37 10N	22 21E	33
Pellene.......*t*	38 2N	22 32E	33
Pelodes Portus.........	39 43N	20 1E	33
Peloponnesus.	37 38N	22 20E	34
Pelusium.....*t*	31 1N	32 23E	34
Peneius (Gastouni).......*r*	37 48N	21 14E	33
Peneius (Selembria) ...*r*	39 55N	22 43E	33
Penninæ Alpes *mts*	54 20N	2 20W	37
Pentelicus..*mt*	38 4N	23 50E	33
Pentland Fr...	58 43N	3 10W	37
Pergamos....*t*	39 5N	27 12E	33
Pergamum. ..*t*	39 3N	27 9E	34
Perigord...*dist*	45 0N	0 30E	38
Perrhaebia *dist*	39 50N	22 15E	33
Persicus Sinus	27 0N	51 20E	34
Perth ....*t*	56 23N	3 27W	37
Pessinus......*t*	39 40N	31 48E	34
Petaliae Iae..*is*	36 59N	24 14E	33
Petitarus.....*r*	38 47N	21 33E	33
Petra.........*t*	30 12N	35 21E	34
Petra.........*t*	40 13N	22 22E	33
Pevensey.....*t*	50 49N	0 21E	36
Phacussa.....*i*	36 54N	25 40E	33
Phaestus .....*t*	39 35N	22 8E	33
Phaestus .....*t*	38 20N	22 21E	33
Phalais ......*t*	38 54N	22 32E	33
Phalanna.....*t*	39 46N	22 22E	33
Phara.........*t*	38 37N	20 35E	33
Pharae.......*t*	38 4N	21 44E	33
Pharao.......*t*	37 1N	22 6E	33
Pharan.......*t*	28 59N	33 50E	34
Pharax.......*t*	31 5N	17 31E	34
Pharsalus....*t*	39 17N	22 24E	33
Phasis........*r*	42 13N	42 0E	34
Phaura........*i*	37 45N	23 46E	33
Phelloe.......*t*	38 1N	22 14E	33
Pheneos.......*t*	37 53N	22 19E	33
Pherae ....*t*	39 24N	22 44E	33
Phigaloia.....*t*	37 24N	21 50E	33
Phila.........*t*	39 56N	22 42E	33
Philliphaugh..*t*	55 32N	2 54W	37
Philippi......*t*	41 3N	24 19E	34
Philippopolis.*t*	42 4N	24 45E	34
Philoe ......*is*	24 4N	32 52E	34
Phliasia....*dist*	37 50N	22 35E	33
Phlius.........*t*	37 50N	22 38E	33
Phocaea ......*t*	38 40N	26 49E	33
Phocae........*t*	38 30N	23 20E	33
Phocis.....*dist*	38 30N	22 40E	33
Phoenico ....*t*	39 53N	20 13E	33
Phoetiao .....*t*	38 41N	21 11E	33
Photoria......*t*	39 40N	21 32E	33
Phrygia ....*dist*	38 37N	31 25E	34
Phylace......*t*	39 10N	22 38E	33
Phyle ....*t*	38 9N	23 38E	33
Phyllas ... ..*t*	37 36N	22 59E	33
Phyteum .....*t*	38 35N	21 32E	33
Phytia. or Phoetiao... *t*	38 41N	21 11E	33
Picardy....*dist*	49 35N	3 20E	38
Picenum...*dist*	43 0N	13 34E	34
Picti..........	57 0N	5 0W	35
Picts, Land of *dist*	56 30N	4 0W	36
Pieria ......*dist*	40 15N	22 30E	33
Pierus.......*mt*	40 15N	22 20E	33
Pinkie Ho....	55 56N	3 3W	37
Piresiae......*t*	39 30N	22 21E	33
Pisae.........*t*	43 44N	10 25E	34
Pityus ....*t*	43 0N	41 2E	34
Pityusae Iae.*is*	39 11N	1 50E	34
Placeutia.....*t*	45 2N	9 41E	34
Plataca ......*t*	38 24N	23 19E	33
Plouron ......*t*	38 27N	21 25E	33
Plymouth ....*t*	50 21N	4 7W	37
Poictiers......*t*	46 38N	0 20E	38
Pola ....*t*	44 52N	13 50E	34
Polaeste......*t*	40 10N	19 31E	33
Polemonium..*t*	41 0N	37 30E	34
Polichma.....*t*	37 15N	22 44E	33
Polichme.....*t*	37 19N	21 52E	33
Politon....*dist*	46 40N	0 15E	38
Polyaegos....*i*	36 45N	24 39E	33
Polykandro ..*i*	36 37N	24 55E	33
Pontofract.....*t*	53 40N	1 18W	37
Pontes (O. Windsor) ..*t*	51 28N	0 29W	35
Ponthieu ..*dist*	50 10N	1 50E	38
Pontus ....*dist*	40 20N	38 5E	34
Pontus Euxinus	43 30N	35 0E	34
Populonia. ..*t*	42 59N	10 30E	34
Porata, or Hierasus Fl. *r*	48 0N	28 0E	34
Portland Bill..	50 31N	2 26W	37
Portsmouth ..*t*	50 47N	1 5W	37
Portus Itius..*t*	50 55N	2 10E	34
Posidium..... *t*	40 40N	23 35E	33
Posidium, or Posidonium Pr..........	39 58N	23 20E	33
Posidium Pr....	39 45N	20 0E	3
Posidium Pr....	39 2N	23 4E	33
Praepesinthos *i*	36 57N	25 0E	33
Prasiae ......*t*	37 52N	24 2E	33
Proston ......*t*	53 45N	2 42W	37
Prostou Pans.*t*	55 57N	2 58W	37
Priene.........*t*	37 39N	29 13E	33
Proerna..... .*t*	39 13N	22 38E	33
Proni ....*t*	38 9N	20 46E	33
Proschium....*t*	38 29N	21 21E	33
Proto.........*i*	37 3N	21 33E	33
Prusa........*t*	41 9N	29 2E	34
Psaphis......*t*	38 19N	23 50E	33
Psophis......*t*	37 53N	21 53E	33
Psyra........*i*	38 35N	25 36E	33
Pteleum.......*t*	39 3N	22 55E	33
Pterotou (Inverness) ....*t*	57 23N	4 15W	35
Ptolemais....*t*	26 36N	31 50E	34
Ptolomais....*t*	32 44N	20 55E	34
Ptolemais....*t*	32 54N	35 6E	34
Ptychia......*i*	39 38N	19 56E	33
Pydna ....*t*	40 23N	22 35E	33
Pylus ....*t*	37 49N	21 32E	33
Pylus, or Coryphasium....*t*	36 58N	21 40E	33
Pyrenaei Montes	42 35N	0 0	34
Pyrgi..........*t*	37 26N	21 42E	33
Pyrrha ....*t*	39 7N	26 18E	33
Pyrrha Pr.....*t*	39 18N	22 56E	33
Pyrrhasus....*t*	39 17N	22 48E	33
Pythium......*t*	40 5N	22 15E	33

R

	Lat.	Lon.	Map.
Ramillies.....*t*	50 40N	4 55E	38
Rathlin ....*i*	55 18N	6 13W	37
Ratiaria .... *t*	43 47N	23 0E	34
Ravenna......*t*	44 24N	12 10E	34
Ravenspur... *t*	53 41N	0 5W	37
Reading ......*t*	51 26N	0 59W	36
Rogina (Armagh).......*t*	54 21N	6 35W	35
Reginum .....*t*	49 0N	12 10E	34
Remi(Rheims)*t*	49 20N	4 30E	34
Renues.......*t*	48 5N	1 45E	38
Resaena.......*t*	36 37N	40 5E	34
Retigonium (Stranraer) *t*	54 51N	5 0W	35
Rha Fl. ....*r*	47 10N	46 45E	34
Rhaetia.....*dist*	46 45N	10 55E	34
Rhamnus ....*t*	38 13N	24 2E	33
Rhe......... *i*	46 10N	1 28W	38
Rhegium .....*t*	38 4N	15 42E	34
Rhoiti.........*t*	38 2N	23 37E	33
Rhonea ......*i*	37 23N	25 13E	33
Rhenus, Fl. (Rhino)....*r*	49 55N	8 40E	34
Rhizus........*t*	39 40N	22 51E	33
Rhodanus Fl. (Rhone).....*r*	43 25N	4 0E	34
Rhodos.......*i*	36 10N	28 0E	34
Rhypae ......*t*	38 16N	22 2E	33
Rochefort....*t*	45 54N	1 0W	38
Rocholle, La..*t*	46 7N	1 10W	38
Roma.........*t*	41 54N	12 30E	34
Roman Wall...	56 0N	4 0W	36
Roman Wall...	55 0N	2 0W	36
Romney.......*t*	50 59N	0 56E	37
Roncesvallos..*t*	43 2N	1 20W	38
Rotomagus ..*t*	49 30N	2 30W	34
Rotterdam....*t*	51 55N	4 30E	38
Rouen..........*t*	49 25N	1 4E	38
Rounding Downs.......	51 8N	1 38W	37
Roxburg ......*t*	55 34N	2 30W	37
Rubico Fl.....*r*	44 9N	12 26E	34
Rullion Green.	55 48N	3 19W	37
Runnymede. .*t*	51 26N	0 37W	37
Rusadir.......*t*	35 27N	2 56W	34
Rusucurrum..*t*	36 48N	2 48E	34
Rutupiao (Richborongh) *t*	51 20N	1 29W	35
Rye..........*t*	50 57N	0 45E	37
Ryo, Ho......	51 46N	0 2E	37
Ryknield Streot......	53 0N	1 0W	35

S

	Lat.	Lon.	Map.
Sahrata	32 48N	12 28E	34
Sahrina Aest..	51 30N	1 30W	34
Sacrum Pr.. ..	37 0N	9 2W	34
Saguutum.....*t*	39 39N	0 15W	34
Saintes........*t*	45 42N	0 40W	34
Saintonge..*dist*	45 30N	0 30W	38
Sais..........*t*	31 0N	31 8E	34
Salamis......*i*	37 55N	23 30E	33
Saldae ....*t*	36 54N	4 20E	34
Salisbury.....*t*	51 4N	1 46W	36
Salmantica...*t*	41 23N	5 40W	34
Salona........*t*	43 32N	16 35E	34
Samarobriva .*t*	49 55N	3 40E	34
Samo ....*t*	28 15N	20 35E	33
Samicum .....*t*	37 32N	21 37E	33
Samnium...*dist*	41 26N	14 36E	34
Samos.........*i*	37 44N	26 50E	33
Samos........*t*	37 41N	26 55E	33
Samothrace..*i*	40 26N	25 35E	33
San Sebastian *t*	43 18N	2 0W	38
Sandwich.. ..*t*	51 17N	1 20E	37
Sano (Uranopolis) ......*t*	40 23N	23 54E	33
Sangarius Fl .*r*	40 40N	30 35E	34
Saone ....*r*	46 5N	4 48E	38
Sardinia......*i*	40 13N	9 10E	34
Sardis ....*t*	38 28N	28 5E	34
Sark..........*i*	55 1N	3 3W	38
Sarmatia, Asiatica......	50 0N	47 0E	34
Sarmatia, Europaea....	53 0N	30 0E	34
Sarmizegotusa *t*	45 32N	22 37E	34
Saronicus Sin *g*	37 40N	23 30E	33
Sarthe ....*r*	47 45N	0 25W	38
Sason.........*i*	40 30N	19 15E	33
Satala..........*t*	39 45N	39 49E	34
Sauchieburn. *t*	56 5N	4 0W	37
Savus Fl.......*r*	46 23N	14 10E	34
Sawe.........*t*	40 7N	23 20E	33
Scalabis.......*t*	39 13N	8 42W	34
Scandoia .....*t*	36 11N	22 55E	33
Scandile......*i*	39 5N	24 8E	33
Scarborough..*t*	54 18N	0 24W	37
Scardona ....*t*	43 49N	15 56E	34
Scardus M.....	42 20N	21 0E	34
Scarpheia .....*t*	38 46N	22 41E	33
Schelde.......*r*	51 10N	4 20E	38
Sciathos........*i*	39 10N	23 30E	33
Scodra.........*t*	42 4N	19 33E	34
Scone ....*t*	56 25N	3 23W	37
Scopelos......*i*	39 5N	23 45E	33
Scots, Land of *dist*	56 20N	5 0W	35
Scotussa.. ...*t*	39 21N	22 33E	33
Scyllaeum Pr..	37 27N	23 31E	33
Scyros........*i*	38 52N	24 35E	33
Scyros........*t*	38 56N	24 31E	33
Soaford......*t*	50 46N	0 6E	37
Sebasteia.....*t*	39 19N	37 27E	34
Sedgemoor.....	51 7N	2 50W	37
Segobriga.....*t*	40 52N	1 45W	34
Segontium....*t*	53 0N	3 40E	34
Seine ....*r*	49 28N	0 10E	38
Seione ....*t*	39 59N	23 51E	33
Seir M. ......*mt*	30 53N	34 43E	34
Sela............*t*	37 9N	21 35E	33
Seloia Aest...*t*	53 45N	3 0W	35
Seleucia.......*t*	36 23N	33 59E	34
Seleucia......*t*	33 5N	44 42E	34
Selge.........*t*	37 12N	31 18E	34
Selgorae .....*t*	55 0N	3 30W	35
Selinus........*t*	38 13N	22 8E	33
Sellasia........*t*	37 6N	22 29E	33
Selwood Forest..	51 15N	1 40W	36
Seueopibia (Wigton).....*t*	54 53N	4 28W	35
Senlac Hill.. .	51 2N	0 33E	36
Sequana.....*r*	49 30N	1 10E	34
Soriphos......*i*	37 10N	24 30E	33
Sormyle......*t*	40 15N	23 33E	33
Severn.......*r*	51 43N	2 30W	36
Shaftesbury...*t*	51 1N	2 10W	36
Shaunon......*r*	52 33N	9 45W	37
Sheerness ....*t*	51 26N	0 45E	36
Sherriffmuir..	56 17N	3 57W	37
Sherwood Forest	53 30N	1 30W	36
Shetland ....*is*	60 20N	1 15W	37
Shrewsbury...*t*	52 43N	2 45W	36
Sicilia........*i*	37 30N	14 0E	34
Siculum Fretum.........*t*	38 0N	15 35E	34
Sicyon ....*dist*	37 59N	22 45E	33
Sicyou........*t*	37 59N	22 43E	33
Side ....*t*	36 45N	31 26E	34
Sidon ....*t*	33 34N	35 21E	34
Siga ....*t*	35 17N	1 28W	34
Signia ....*t*	41 41N	13 1E	34
Siluros ....*dist*	52 0N	3 0W	35
Simois ...... *r*	40 1N	26 12E	33
Sinai ....*mt*	28 30N	34 0E	34
Sinda.........*t*	44 58N	38 0E	34
Sindus........*t*	40 40N	22 52E	33
Singard......*t*	36 13N	42 4E	33
Singidunum...*t*	44 47N	20 30E	34
SingiticusSin *g*	40 15N	24 0E	33
Singos.........*t*	40 12N	23 47E	33
Sinope........*t*	42 2N	35 10E	34
Siphae........*t*	38 11N	23 2E	33
Siphnos......*i*	36 58N	24 44E	33
Sipontum ....*t*	41 37N	15 52E	34
Sirmium......*t*	44 48N	19 44E	34
Siscia.........*t*	47 27N	16 22E	34
Sithonia ...*dist*	40 10N	23 50E	33
Sitifis.........*t*	35 58N	5 30W	34
Slaughter Br...	50 33N	4 38W	36
Sluis..........*t*	51 19N	3 23E	38
Snowdon ...*mt*	53 4N	4 6W	37
Solimnia .....*i*	39 19N	24 4E	33
Sollium.......*t*	38 48N	20 50E	33
Solway Fr.....	54 50N	3 35E	36
Solway Moss...	55 4N	2 55W	37
Somme......*r*	50 12N	1 40E	38
Sopheue...*dist*	38 30N	40 0E	34
Sorbiodunum (Old Sarum)	51 8N	1 47W	35
South Folk *dist*	52 10N	0 50E	36
Southamptou.*t*	50 54N	1 23W	37
Southwold .. *t*	52 20N	1 40E	37
Spalathrao....*t*	39 11N	23 15E	33
Sparta vel Lacedaomon *t*	37 5N	22 26E	33
Sperchiae....*t*	38 54N	22 5E	33
Sperchius.....*r*	38 51N	22 20E	33
Sphacteria....*t*	36 56N	21 40E	33
Spiraeum Pr....	37 47N	23 10E	33
Spithead......*t*	50 45N	1 10W	37
Sporades....*is*	37 0N	26 0E	33
Stageira, or Stageirus....	40 35N	23 49E	33
Stamford.....*t*	52 39N	0 29W	37
StamfordBrigg	54 2N	0 50W	36
Stiris.........*t*	38 23N	22 46E	33
Stirling......*t*	56 8N	3 55W	37
Stoke.........*t*	53 3N	0 53W	37
Strathclyde *dist*	55 30N	4 0W	36
Stratton.......*t*	50 49N	4 30W	37
Stratus.......*t*	38 40N	21 19E	33
Strophades..*is*	37 15N	21 0E	33
Styra ....*t*	38 10N	24 15E	33
Sucro........*t*	39 8N	0 13W	34
Sucro Fl .....*r*	39 10N	0 13W	34
Susa.........*t*	51 57N	48 25E	34
Susiana....*dist*	32 0N	49 5E	34
Sybota........*t*	39 25N	20 15E	33
Syene (Assonan).........*t*	24 5N	32 56E	34
Syracuso .....*t*	37 5N	15 16E	34
Syria...........	34 0N	40 0E	34
Syriao Desorta	31 0N	40 0E	34
Syrnae........*i*	36 22N	26 40E	33
Syros...........*i*	37 25N	24 55E	33
Syros..... .....*t*	37 26N	24 59E	33
Syrtis Major ...	31 50N	17 32E	34
Syrtis Minor..	34 14N	10 52E	34

T

	Lat.	Lon.	Map.
Tacape........*t*	33 51N	10 5E	34
Taeuarum Pr..	36 23N	22 29E	33
Tagus.........*r*	38 40N	9 15W	34
Taillebourg...*t*	45 48N	0 33W	38
Tama..........*t*	36 16N	8 34E	34
Tamesis Aest *t*	51 30N	1 0E	35
Tamesis.......*r*	51 30N	0 30E	34
Tamworth....*t*	52 38N	1 40W	36
Tamynae.....*t*	38 26N	24 3E	33
Tanagra........*t*	38 19N	23 37E	33
Tanais Fl....*r*	47 0N	39 0E	34
Tanus ....*r*	37 26N	22 44E	33
Taphiao Iae..*is*	38 37N	20 47E	33
Taphiassus M *mts*	38 25N	21 45E	33
Taphos ......*i*	38 40N	20 45E	33
Taphos ......*t*	38 13N	20 23E	33
Tara ....*t*	53 34N	6 37W	36
Tarontum....*t*	40 28N	17 14E	34
Tarn..........*r*	43 56N	2 30E	38
Taron......*dist*	38 30N	42 30E	34
Tarpho........*t*	38 45N	22 38E	33
Tarraco......*t*	41 8N	1 19E	34
Tarraconensis *dist*	42 0N	4 0W	34
Tarsus........*t*	36 57N	34 57E	34
Tauntou......*t*	51 1N	3 5W	37

F

	Lat.	Lon.	Map.
Taurica Chersonesus	45 30N	34 0E	34
Taurus M.	38 30N	35 0E	34
Taus Fl (Tay)	r 56 38N	3 45W	35
Tavium	t 40 20N	35 1E	34
Tay Pr	56 27N	2 45W	37
TaygetusM.	mts 37 0N	22 20E	33
Teanior	t 53 38N	6 22W	36
Tecmou	t 39 47N	20 53E	33
Tegea	t 37 29N	22 25E	33
Telmessus	t 38 23N	23 24E	33
Telphusa	r 37 39N	21 50E	33
Telraphylla	t 39 13N	21 29E	33
Temnus	t 38 37N	27 3E	33
Tempe	dist 39 55N	22 35E	33
Tenedos	t 39 49N	26 3E	33
Tenas	t 37 36N	25 10E	33
Tenchebrai	t 48 47N	0 38W	38
Tenthea	t 38 5N	21 35E	33
Tenthis	t 37 35N	22 27E	33
Tenthrone	t 36 38N	22 27E	33
Teos	t 38 8N	26 52E	33
Tewkesbury	t 52 0N	2 10W	37
Thames	r 51 30N	0 50E	36
Thanet	t 51 22N	1 20E	36
Thapsacus	t 35 15N	39 55E	34
Thaso	t 40 48N	24 40E	33
Thaumacia	t 39 16N	23 15E	33
Thebae	t 25 43N	32 40E	34
Thebae	t 38 20N	23 19E	33
Thebae	t 39 17N	22 42E	33
Thenae	t 34 40N	10 45E	34
Theodocia	t 45 5N	35 5E	34
Theodoria	t 39 28N	21 11E	33
Thera	t 36 25N	25 27E	33
Thera	t 36 25N	25 28E	33
Therambus	t 39 56N	23 42E	33
Therasia	t 36 26N	25 21E	33
Thermaicus S.	g 40 30N	22 50E	33
Thermi, or Thermum	38 40N	21 30E	33
Thermopylae	t 38 46N	22 35E	33
Thespiae	t 38 19N	23 8E	33
Thesprotia	dist 39 20N	20 40E	33
Thessaliotis	dist 39 30N	22 0E	33
Thessalonica	t 40 40N	22 57E	33
Thetford	t 52 25N	0 45E	36
Theveste	t 35 53N	8 12E	34
Thisbe	t 38 15N	23 0E	34
Thisoa	t 37 38N	22 3E	33
Thoricus	t 37 44N	24 2E	33
Thracia	41 38N	26 18E	34
Thracium Mare	40 0N	25 0E	33
Thria	t 38 5N	23 34E	33
Thronium	t 38 47N	22 44E	33
Thule	t 60 20N	1 30W	34
Thuria	t 37 7N	22 2E	33
Thurii	t 39 42N	16 23E	34
Thyamis	r 39 33N	20 10E	33
ThyamusM.	mt 38 45N	21 15E	33
Thyrea	t 37 25N	22 42E	33
Thyrides Pr	36 32N	22 21E	33
Thyrium	t 38 50N	20 59E	33
Thyssus	t 40 10N	24 14E	33
Tiberis Fl	r 42 35N	12 15E	33
Tibiscum	t 45 32N	22 10E	34
Tigris Fl	r 35 0N	49 0E	34
Tingis	t 35 48N	5 50E	34
Tinojitana	dist 34 0N	4 0W	34
Tiryns	t 37 17N	35 15E	33
Tisianus vel Tysia Fl	r 45 20N	20 5E	34
Titarus M	mt 39 45N	22 15E	33
Tithorea	t 38 34N	22 38E	33
Tithronium	t 38 39N	22 37E	33
Toletum	t 39 58N	4 1W	34
Tolosa	t 43 23N	2 3W	33
Tomarys	mt 39 55N	20 56E	33
Tomi	t 44 10N	28 39E	34
Tone	r 51 43N	2 55W	36
Tor	b 50 26N	3 30W	37
Toronaicus Sinus	g 40 10N	23 30E	33
Torone	t 39 59N	23 54E	33
Torone, or Toryne	t 39 16N	20 22E	33
Touraine	dist 47 10N	0 50W	38
Tournay	t 50 37N	3 23E	38
Tours	t 47 21N	0 44E	38
Towton	t 53 50N	1 15W	37
Trachis	t 38 47N	22 25E	33
Tragaed	t 37 5N	25 33E	33
Trajani Pons	44 36N	22 57E	34
Trampya	t 39 55N	21 14E	33
Trapezus	t 41 0N	39 44E	34
Trent	r 53 35N	0 43W	37
Tricca	t 39 34N	21 28E	33
Trichonis Lacus	t 38 32N	21 30E	33
Trichonium	t 38 33N	21 43E	33
Tridentum	t 46 6N	11 6E	34
Trileucum Pr	43 42N	7 45W	34
Trinobantes	52 30N	0 30E	35
Tripolis	dist 40 0N	22 5E	33
Tripolis	t 41 0N	38 50E	34
Tripolis	t 34 27N	35 52E	34
Tritaea	t 38 2N	21 53E	33
Triton Fl	r 34 0N	9 42E	34
Troezen	t 37 31N	23 21E	33
Troja	dist 40 0N	26 30E	33
Troja	t 39 51N	26 19E	33
Tropaea	t 37 45N	22 4E	33
Troyes	t 48 13N	4 6E	38
Tumaresthus M	mt 38 55N	21 55E	33
Turmuli	t 39 38N	6 19E	34
Tweed	r 55 40N	2 12W	37
Tyana	t 37 54N	34 33E	34
Tyburn	t 51 28N	0 5W	37
Tymphaei	mts 39 55N	20 20E	33
Tyne	r 54 59N	1 45W	36
Tyrus	t 37 13N	22 54E	33
Tyrus	t 46 20N	30 10E	34

U

	Lat.	Lon.	Map.
Udon Fl	r 44 55N	45 10E	34
Ulster	dist 54 30N	7 50W	37
Umbria	dist 43 12N	12 43E	34
Urchoe	t 30 56N	46 2E	34
Usellas	t 39 49N	8 51E	34
Usbant	t 48 27N	5 2W	38
Utica	t 37 9N	10 4E	34
Utrecht	t 52 6N	5 9E	38
Uxbridge	t 51 34N	0 28W	37
Uxela (Exeter)	t 50 43N	3 30W	35

V

	Lat.	Lon.	Map.
Valentia	t 39 25N	0 21W	34
Valentia	t 44 50N	4 50E	34
Valentia	dist 55 40N	3 0W	35
Vallery St	t 50 10N	1 32E	38
Vallum Antonini	56 0N	4 0W	35
Vallum Hadriani	55 0N	2 0W	35
Vallum Romanum	49 0N	10 0E	34
Van	t 38 32N	42 40E	34
Vectis Ins (I. of Wight)	50 42N	1 15W	35
Veldidena	t 47 15N	11 21E	34
Venetia	dist 46 30N	12 0E	34
Venta Belgarum	51 4N	1 19W	34
Venta Belgarum (Winchester)	t 51 4N	1 19W	35
Venta Icenorum (Caster, near Norwich)	52 39N	1 15E	35
Verneuil	t 48 44N	0 56E	38
Verona	t 45 27N	10 59E	34
Verulamium (St. Albans)	t 51 47N	0 25W	35
Vesontio	t 47 20N	6 10E	34
Vespasiana	dist 56 30N	3 30W	35
Vesunna	t 45 20N	0 45E	34
Vezelay	t 47 24N	3 48E	38
Viadrus Fl	r 52 10N	15 30E	34
Victoria (Perth)	56 23N	3 27W	35
Vienna	t 45 30N	4 50E	34
Viminacium	t 44 41N	21 15E	34
Vincennes	t 48 47N	2 26E	38
Vindelicia	t 48 17N	11 0E	34
Vindobona	t 48 10N	16 23E	34
Vinegar Hill	52 30N	6 33W	37
Vinnuis M	43 10N	5 0W	34
Virumum	t 46 41N	14 19E	34
Vistula Fl	r 52 20N	21 0E	34
Visurgis Fl	r 53 40N	8 30E	34
Vittoria	t 42 53N	2 38E	38
Vologesia	t 42 36N	43 56E	34
Volsinii	t 42 37N	11 59E	34
Volubilis	t 34 1N	5 24W	34

W

	Lat.	Lon.	Map.
Wakefield	t 53 40N	1 29W	37
Walcheren	t 51 32N	3 35W	38
Wales, West	dist 50 35N	4 0W	36
Waltham Abbey	51 36N	0 1W	36
Wantage	t 51 36N	1 24E	36
Warwick	t 52 16N	1 34W	36
Wash, The	53 0N	0 22E	36
Waterford	t 52 15N	7 7W	36
Waterloo	t 50 44N	4 24E	38
WatlingStreet	52 40N	2 10W	35
Wesser	dist 51 0N	2 0W	35
Wexford	t 52 20N	6 28W	36
Wherwell	t 51 10N	1 26W	36
Whitby	t 54 29N	0 35W	36
Whitehorne (Whitehorn)	t 54 45N	4 25W	36
Wight	t 50 40N	1 18W	36
Wilton	t 51 5N	1 51W	36
Winchelsea	t 50 55N	0 43E	37
Winchester	t 51 4N	1 19W	37
Windsor	t 51 30N	0 35W	37
Wintancaester (Winchester)	t 51 4N	1 19W	36
Woodstock	t 51 52N	1 20W	37
Worcester	t 52 12N	2 14W	36

X

	Lat.	Lon.	Map.
Xanthus	t 36 22N	29 25E	34
Xyniae	t 39 3N	22 18E	33

Y

	Lat.	Lon.	Map.
Yarmouth	t 52 38N	1 43W	36
Yonne	r 48 20N	3 0E	38
York	t 54 57N	1 3W	37

Z

	Lat.	Lon.	Map.
Zacynthus	t 37 45N	20 50E	33
Zacynthus	t 37 46N	20 55E	33
Zarax	t 56 49N	23 4E	33

INDEX TO MAPS OF THE UNITED STATES.

28. United States.
28*a*. Northern States.
28*b*. New England States.
28*c*. Middle States.
28*d*. Lake States.
28*e*. Border States.
28*f*. Southern States.
28*g*. Western States.

	Lat.	Lon.	Map.
Abaco, Gt.	*t* 26 30N	77 20w	28*f*
Abaco, Lit.	*t* 26 55N	77 50w	28*f*
Abbeville	*t* 34 11N	82 20w	28*f*
Abbeville	*t* 31 59N	83 24w	28*f*
Aberdeen	*t* 33 55N	88 35w	28*f*
Abingdon	*t* 36 45N	81 55w	28*a*
Abington, S.	*t* 42 6N	70 55w	28*b*
Acquia	*t* 38 20N	77 20w	28*a*
Acton, S.	*t* 42 27N	71 28w	28*b*
Adams	*mt* 44 18N	71 16w	28*b*
Adams	*mt* 46 15N	121 5w	28*g*
Adams, N.	*t* 42 42N	73 6w	28*b*
Adamsville	*t* 28 52N	82 2w	28*f*
Adirondacks	44 0N	73 55w	28*a*
Adrian	*t* 41 54N	84 2w	28*a*
Afton	*t* 41 5N	94 15w	28*g*
Aiken	*t* 33 30N	81 35w	28*f*
Akron	*t* 41 9N	81 28w	28*a*
Alabama	*sta* 32 40N	86 42w	28*f*
Alabama	*r* 32 9N	87 16w	28*f*
Albans, St.	*t* 44 50N	73 6w	28*a*
Albany	*t* 42 38N	78 45w	28*a*
Albany	*t* 36 35N	85 3w	28*e*
Albany	*t* 44 35N	122 55w	28*g*
Albany	*t* 40 15N	04 30w	28*f*
Albany	*t* 31 30N	84 11w	28*f*
Albany, New	*t* 38 15N	85 48w	28*d*
Albemarle	*sd* 36 9N	76 0w	28*a*
Albemarle	*t* 35 24N	80 10w	28*e*
Albert	*t* 42 32N	120 10w	28*g*
Albion	*t* 42 15N	84 45w	28*a*
Albion	*t* 43 12N	78 10w	28*a*
Albion	*t* 41 51N	80 12w	28*a*
Albion	*t* 41 22N	85 20w	28*d*
Albuquerque	35 4N	106 42w	28*g*
Alcona	*t* 44 48N	83 36w	28*a*
Aledo	*t* 41 11N	90 42w	28*d*
Alexander	*t* 40 35N	84 55w	28*d*
Alexandria	*t* 38 49N	77 4w	28*c*
Alexandria	*t* 31 15N	92 25w	28*f*
Alfred	*t* 43 28N	70 47w	28*a*
Alluuain	*t* 33 30N	116 48w	28*g*
Alisal	*t* 36 47N	121 24w	28*g*
Alleghash	*r* 46 50N	69 15w	28*b*
Alleghash	*t* 46 20N	69 28w	28*b*
Allegan	*t* 42 30N	85 50w	28*d*
Allegash	*r* 46 50N	69 15w	28*a*
Alleghany	*mts* 38 0N	80 0w	28*a*
Alleghany Cy.	*t* 40 31N	80 2w	28*c*
Alleghany	*r* 40 50N	79 32w	28*c*
Allentown	*t* 40 33N	75 22w	28*c*
Alliance	*t* 40 54N	81 4w	28*a*
Alligator	*r* 35 50N	76 0w	28*e*
Alligator	*t* 36 10N	82 40w	28*f*
Alma	*t* 44 17N	01 53w	28*d*
Alma	*t* 43 19N	84 32w	28*a*
Almerante	*t* 30 58N	86 41w	28*f*
Alosquito	*lg* 28 50N	80 40w	28*f*
Alpena	*t* 45 0N	83 28w	28*a*
Alston	*t* 34 16N	81 10w	28*f*
Altamaha	*r* 31 43N	82 0w	28*f*
Altamont	*t* 35 30N	85 38w	28*e*
Altamont	*t* 39 26N	79 19w	28*c*
Alton	*t* 43 28N	71 17w	28*a*
Alton	*t* 38 52N	00 10w	28*a*
Altona	*t* 44 2N	91 42w	28*a*
Altona Bay	*t* 43 27N	71 15w	28*b*
Altoona	*t* 40 33N	78 28w	28*c*
Amagosa	*r* 36 11N	117 0w	28*g*
Amboy, S.	*t* 40 28N	74 20w	28*c*
Amboy	*t* 41 44N	89 21w	28*d*
Amelia	*t* 37 23N	78 1w	28*a*
Amherst, C.H.	*t* 37 3w	79 3w	28*e*
Amherst	*t* 44 52N	68 22w	28*b*
Amherst	*t* 42 22N	72 32w	28*b*
Amherst	*t* 42 52N	71 37w	28*b*
Amherstburg	*t* 42 5N	83 2w	28*d*
Amite	*t* 30 49N	90 31w	28*f*
Anaka	*t* 45 7N	93 30w	28*g*
Anclote	*r* 28 10N	82 41w	28*f*
Anderson	*t* 40 6N	85 40w	28*d*
Anderson	*t* 34 38N	82 45w	28*f*
Anderson	*t* 30 30N	95 51w	28*f*
Andover	*t* 41 47N	72 37w	28*a*
Andover	*t* 41 38N	80 34w	28*c*
Andover	*t* 41 37N	70 48w	28*b*
Andrews, St.	*t* 45 4N	67 4w	28*a*
Andrews, St.	*b* 30 16N	85 45w	28*f*
Andros	*i* 24 30N	78 0w	28*f*
Androscoggin	*r* 44 30N	70 26w	28*a*
Angola	*t* 41 39N	84 54w	28*d*
Animas, Cy.	*t* 37 25N	107 55w	28*g*
Ann	*c* 42 37N	70 35w	28*a*
Ann Arbor	*t* 42 16N	83 42w	28*d*
Ann, Cape	*t* 42 38N	70 35w	28*b*
Annapolis	*t* 39 0N	76 30w	28*a*
Annapolis Junct.	*t* 39 8N	76 45w	28*c*
Anna, S.	*r* 33 50N	117 40w	28*g*
Anne, St.	*t* 40 56N	87 45w	28*d*
Ano Nuevo	*pt* 37 7N	122 20w	28*g*
Anse, Lake	*t* 46 40N	88 10w	28*d*
Anson	*t* 44 51N	69 51w	28*b*
Ansonia	*t* 41 20N	73 6w	28*b*
Anthony, S.	*t* 45 0N	93 47w	28*g*
Anton Chica	*t* 35 15N	105 8w	28*g*
Apopka	*t* 28 35N	81 35w	28*f*
Apostle	*is* 47 5N	90 23w	28*d*
Appalachicola	*r* 30 20N	85 4w	28*f*
Appalachicola	*t* 20 45N	84 54w	28*f*
Appalachi	*b* 29 55N	84 0w	28*f*
Appleton	*t* 44 17N	69 24w	28*c*
Appleton	*t* 44 18N	88 20w	28*d*
Appomatox	*r* 37 15N	77 41w	28*c*
Aquarius	*mt* 34 40N	113 24w	28*g*
Aquia Cr.	*t* 38 22N	77 20w	28*c*
Aracoma	*t* 37 50N	81 55w	28*e*
Ararat	*t* 31 56N	86 6w	28*f*
Arcade	*t* 42 34N	78 28w	28*c*
Archibald	*t* 41 31N	75 34w	28*c*
Arena	*t* 43 10N	89 55w	28*d*
Arguilla	*pt* 34 37N	120 40w	28*g*
Arickaree, Fk.	*r* 40 0N	102 10w	28*g*
Arizona	*sta* 34 30N	111 40w	28*g*
Arizona, Cy.	*t* 32 42N	114 35w	28*g*
Arkadelphia	*t* 34 3N	93 5w	28*f*
Arkansas	*sta* 34 50N	92 25w	28*f*
Arkansas	*r* 34 20N	92 0w	28*f*
Arlington	*t* 43 6N	73 9w	28*b*
Arnprior	*t* 45 28N	76 25w	28*a*
Aroma	*t* 41 4N	87 50w	28*d*
Aroostook	*r* 46 45N	68 15w	28*b*
Aroostook	*mts* 46 30N	68 42w	28*b*
Arrow	*t* 49 40N	118 0w	28*g*
Arrow	*r* 48 0N	90 0w	28*g*
Arrowcoina	*t* 37 50N	81 57w	28*a*
Arthabasca	*t* 46 5N	71 58w	28*b*
Asenlneyville	*t* 43 25N	72 27w	28*b*
Ascuncion	*t* 35 28N	120 12w	28*g*
Ashburnham	*t* 42 37N	71 58w	28*b*
Asheville	*t* 35 36N	82 28w	28*e*
Ashfield	*t* 41 10N	77 45w	28*c*
Ashland	*t* 36 15N	87 0w	28*e*
Ashland	*t* 46 31N	90 47w	28*a*
Ashland	*t* 40 54N	82 16w	28*a*
Ashland	*t* 38 36N	82 45w	28*a*
Ashpoo	*t* 32 45N	80 46w	28*f*
Ashtabula	*t* 41 54N	80 45w	28*a*
Ashton	*t* 42 15N	06 5w	28*g*
Ashnelot	*r* 42 50N	72 22w	28*b*
Ashnelot	*t* 42 46N	72 25w	28*b*
Assateague	*sd* 38 0N	75 58w	28*c*
Assateague	*t* 37 57N	75 20w	28*c*
Astoria	*t* 46 13N	128 50w	28*g*
Atalanta	*t* 33 49N	84 29w	28*f*
Atchafalaya	*b* 29 20N	91 25w	28*f*
Atchison	*t* 39 30N	95 5w	28*g*
Atco	*t* 39 48N	74 55w	28*c*
Athens	*t* 39 24N	82 6w	28*a*
Athens	*t* 41 57N	76 31w	28*c*
Athens	*t* 35 29N	84 32w	28*e*
Athens	*t* 36 5N	91 59w	28*f*
Athens	*t* 34 54N	86 58w	28*f*
Athens	*t* 32 10N	05 42w	28*f*
Athens	*t* 33 58N	83 23w	28*f*
Athens	*t* 38 54N	83 23w	28*f*
Athol	*t* 42 35N	72 14w	28*b*
Atlantic, Cy.	*t* 39 23N	74 26w	28*c*
Atlantic Ocean	39 0N	73 42w	28*c*
Atsena Otie	*t* 29 5N	83 0w	28*f*
Attica	*t* 42 53N	78 17w	28*c*
Aubry	*t* 34 15N	114 0w	28*g*
Auburn	*t* 44 12N	70 14w	28*a*
Auburn	*t* 42 54N	76 36w	28*a*
Auburn	*t* 41 18N	85 0w	28*d*
Auburn	*t* 44 37N	118 10w	28*g*
Auburndale	*t* 42 21N	71 16w	28*b*
Auglaize	*r* 41 1N	84 0w	28*a*
Augusta	*t* 44 21N	60 45w	28*a*
Augusta	*t* 35 25N	01 25w	28*f*
Augusta	*t* 33 22N	81 55w	28*f*
Augusta	*t* 31 15N	89 5w	28*f*
Augusta	*t* 28 44N	82 29w	28*f*
Augustine, St.	*t* 29 48N	81 20w	28*f*
Aurora	*t* 41 44N	88 16w	28*d*
Aurora	*t* 39 2N	84 58w	28*d*
Auroria	*t* 30 40N	105 8w	28*g*
Au Sable	*r* 44 35N	88 46w	28*d*
Au Sable	*pt* 44 23N	83 18w	28*a*
Au Sable	*r* 44 28N	73 35w	28*c*
Au Sable, W.B.	*r* 44 20N	73 50w	28*c*
Au Sable	*pt* 46 40N	86 2w	28*d*
Au Sable	*t* 44 26N	83 17w	28*d*
Austin	*t* 38 45N	85 49w	28*d*
Austin	*t* 34 40N	90 31w	28*f*
Austin	*t* 30 18N	97 34w	28*f*
Austin	*t* 43 40N	93 0w	28*g*
Austin	*t* 39 30N	117 20w	28*g*
Avoca	*t* 42 28N	77 28w	28*c*
Avon	*t* 42 57N	77 48w	28*c*
Avondale	*t* 39 50N	75 48w	28*c*

B

	Lat.	Lon.	Map.
Back	*b* 36 36N	75 56w	28*a*
Bacons	*t* 38 30N	75 35w	28*c*
Bad Water	*r* 43 15N	108 0w	28*g*
Bahama	*is* 26 30N	78 32w	28*f*
Bahama	*is* 26 40N	77 20w	28*f*
Bahama Sea	20 0N	79 30w	28*f*
Bahia Ponce de Leon	25 20N	81 15w	28*f*
Baileytown	*t* 41 36N	87 2w	28*d*
Balbridge	*t* 31 0N	84 33w	28*f*
Bairds	*t* 40 29N	70 15w	28*c*
Baker	*mt* 48 45N	121 50w	28*g*
Baker	*t* 46 17N	69 53w	28*b*
Bald Eagle Cr.	*r* 41 0N	77 46w	28*c*
Bald	*mt* 45 46N	70 18w	28*b*
Bald	*mts* 36 0N	82 30w	28*e*
Baldwin	*t* 30 16N	82 4w	28*f*
Balston	*t* 41 28N	77 0w	28*a*
Balston Spa	43 0N	73 50w	28*a*
Baltimore	*t* 39 17N	76 37w	28*c*
Baltimore, N.	*t* 42 27N	73 48w	28*c*
Baltimore	*t* 39 17N	76 37w	28
Bangor	*t* 44 50N	68 45w	28*b*
Bannock Cy.	*t* 44 51N	112 57w	28*g*
Baraboo	*t* 43 30N	89 45w	28*a*
Barataria	*b* 29 15N	89 50w	28*f*
Barbara, St.	*t* 34 30N	119 37w	28*g*
Barberville	*t* 36 52N	83 50w	28*a*
Barbersville	*t* 38 25N	82 14w	28*e*
Barbounsville	*t* 38 24N	82 14w	28*a*
Barclay	*t* 41 38N	76 40w	28*c*
Bardstown	*t* 37 40N	85 32w	28*e*
Barnegat	*t* 39 45N	77 42w	28*a*
Barnegat	*bit* 39 48N	74 7w	28*c*
Barnegat	*b* 39 48N	74 10w	28*c*
Barnes	*sd* 25 0N	80 40w	28*f*
Barnesville	*t* 33 5N	84 10w	28*f*
Barnstable	*t* 41 42N	70 20w	28*b*
Barnstaple	*t* 41 36N	70 24w	28*a*
Barnwell	*t* 33 15N	81 19w	28*f*
Bartlett	*t* 44 5N	71 12w	28*b*
Bartletts	*t* 47 5N	00 80w	28*a*
Barton	*t* 44 44N	72 12w	28*a*
Basaltic Buttes	*mts* 35 40N	110 56w	28*g*
Baskahegan	*t* 45 30N	67 53w	28*b*
Bastineau	*t* 32 20N	93 26w	28*f*
Batavia	*t* 39 4N	84 6w	28
Batavia	*t* 43 0N	78 16w	28*a*
Batesville	*t* 35 48N	91 32w	28*f*
Bath	*t* 42 22N	77 34w	28*c*
Bath	*t* 43 54N	69 49w	28*a*
Bath	*t* 44 10N	71 55w	28*b*
Bath	*t* 30 36N	78 10w	28*e*
Baton Rouge	30 29N	91 11w	28*f*
Baton Rouge, W.	*t* 30 29N	91 15w	28*f*
Battle Cr.	*t* 42 10N	85 10w	28*a*
Bayard	*t* 40 45N	81 3w	28*e*
Bay Cy.	*t* 43 38N	83 41w	28*a*
Bay Cy.	*t* 39 24N	75 25w	28*c*
Bayfield	*t* 46 49N	00 52w	28*d*
Bayou Pierre	*t* 32 8N	93 32w	28*f*
Bayport	*t* 28 26N	82 45w	28*f*
Bayville	*t* 32 26N	91 45w	28*f*
Bear	*r* 42 18N	111 50w	28*g*
Bear	*mts* 42 20N	111 0w	28*g*
Beardstown	*t* 40 1N	90 29w	28*d*
Beardsville	*t* 40 2N	90 25w	28*a*
Bears, or Marios	*r* 48 23N	111 43w	28*g*
Bears Paw	*mt* 48 22N	109 50w	28*g*
Beaufort	*t* 34 38N	76 38w	28*e*
Beaufort, *harb*	34 34N	76 38w	28*e*
Beaufort	*t* 32 21N	80 33w	28*f*
Beaumont	*t* 30 2N	94 5w	28*f*
Beaver	*is* 45 40N	85 30w	28*a*
Beaver	*t* 40 41N	80 17w	28*a*
Beaver	*r* 44 10N	75 0w	28*c*
Beaver	*r* 43 53N	75 0w	28*c*
Beaver Dam	*t* 43 30N	88 45w	28*d*
Beaver	*t* 41 3N	87 25w	28*d*
Beaver	*t* 31 2N	89 18w	28*f*
Beaver Cr.	*r* 43 30N	103 10w	28*g*
Beaver	*t* 38 18N	112 52w	28*g*
Beckley	*t* 37 46N	81 12w	28*a*
Bedford	*t* 40 0N	78 31w	28*a*
Bedford, New	*t* 41 41N	70 51w	28*a*
Bedford	*t* 41 15N	78 40w	28*c*
Bedford	*t* 38 54N	86 30w	28*d*
Bedford	*t* 38 36N	85 24w	28*e*
Beef	*r* 44 28N	91 35w	28*a*
Beinent	*t* 30 57N	88 32w	28*d*
Belair	*t* 39 40N	76 21w	28*e*
Belfast	*t* 44 27N	68 59w	28*b*
Belfast	*b* 44 25N	68 54w	28*b*
Bellaire	*t* 40 5N	80 48w	28*a*
Bellefontaine	*t* 40 27N	83 46w	28*a*
Bellefonte	*t* 40 55N	77 47w	28*c*
Bellefonte	*t* 34 42N	85 54w	28*f*
Belleview	*t* 32 49N	93 30w	28*f*
Belleville	*t* 38 31N	80 50w	28*a*
Belleville	*t* 44 11N	77 23w	28*c*
Belleville	*t* 43 47N	76 9w	28*c*
Bellows Falls	*t* 43 8N	72 30w	28*a*
Bellville	*t* 44 14N	77 28w	28*a*

	Lat.	Lon.	Map.
Bellville....t	38 30N	89 50W	28d
Belmont....t	42 16N	78 4W	28c
Belmont....t	38 32N	117 19W	28g
Beloit ......t	42 34N	89 0W	28a
Belpre......t	39 20N	81 31W	28a
Belton ......t	34 30N	82 20W	28f
Belvidere ...t	42 21N	88 50W	28a
Belvidere...t	40 50N	75 5W	28c
Bemine Keys	25 44N	79 21W	28f
Bend, Gt. ..t	42 0N	75 45W	28a
Benicia .... t	38 4N	122 10W	28g
Bennetts....r	41 23N	78 22W	28c
Bennetsville t	34 36N	79 38W	28f
Benning-ton, N. ...t	42 57N	73 12W	28b
Benningtou t	42 53N	73 12W	28b
Benona.....t	43 34N	86 29W	28a
Benora .... t	43 35N	86 27W	28d
Benson......t	43 45N	73 17W	28b
Benton......t	38 1N	88 59W	28a
Benton......t	36 54N	88 16W	28c
Benton......t	35 10N	84 38W	28e
Bentonville..t	36 18N	94 7W	28g
Bents, Ft. ..t	38 7N	103 2W	28g
Benzonia ...t	44 35N	86 0W	28d
Berlin ......t	43 56N	88 58W	28a
Berlin, New t	42 37N	75 23W	28c
Berlin......t	38 20N	75 35W	28c
Bernardino, S. mt	34 15N	117 7W	28g
Bernardino, S. t	34 5N	117 7W	28g
Berne, New t	35 6N	77 8W	28c
Bernice (Coal Mine).....t	41 28N	76 29W	28c
Berrien ....t	41 58N	86 24W	28a
Berry.......t	41 55N	77 8W	28c
Berry......is	25 30N	77 50W	28f
Berryville...t	39 10N	78 0W	28e
Bethel......t	44 21N	70 48W	28b
Beverley....t	38 46N	79 50W	28a
Beverley ....t	42 33N	70 52W	28b
Biddeford...t	43 29N	70 28W	28b
Big Barren..r	37 0N	86 24W	28e
Big Bay....pt	46 50N	87 31W	28d
Big Black...r	32 50N	90 0W	28f
Big Blue ...r	40 0N	96 37W	28g
Big de Nequel b	45 44N	86 40W	28d
Big Dry Cr. r	47 30N	106 27W	28g
Bigelow ..mt	45 9N	70 20W	28b
Big Fork....r	36 30N	84 33W	28c
Big Hatchie r	35 30N	89 5W	28e
Big Hole..mts	45 50N	113 20W	28g
Big Horn Cy. t	46 10N	107 20W	28g
Big Horn ..r	45 0N	108 14W	28g
Big Horn mts	44 30N	107 20W	28g
Big Knife Cr. r	47 6N	102 5W	28g
Big Machias r	46 35N	68 34W	28b
Big Mahon-ing.......r	41 1N	79 0W	28c
Big Muddy r	37 50N	80 10W	28d
Big Prarie...	27 0N	81 30W	28f
Big Salt Fork r	37 0N	98 50W	28g
Big Sandy ..r	38 0N	82 24W	28a
Big Shoal Cr. r	39 4N	89 32W	28d
Big Sioux...r	44 30N	96 55W	28g
Big Stone ..t	45 22N	96 30W	28g
Big Wichita r	33 45N	09 0W	28g
Bijou ......t	40 17N	103 40W	28g
Bill William mt	35 8N	112 7W	28g
Bill William Cr. ......r	34 30N	113 35W	28g
Binghampton t	42 9N	75 54W	28c
Birdsboro ..t	40 17N	75 47W	28c
Birds Pt....t	37 0N	89 12W	28a
Biscayne Key......b	25 30N	80 10W	28f
Bismark....t	46 50N	100 30W	28g
Bitter Cr. ..t	41 42N	108 48W	28g
Bitter Root mts	46 50N	115 0W	28g
Bitter Root r	47 30N	115 0W	28g
Black.......r	44 36N	90 40W	28a
Black.......r	45 30N	84 13W	28a
Black.......r	44 45N	72 20W	28b
Black.......r	44 0N	75 38W	28c
Black.......t	44 30N	75 32W	28c
Black ....mt	35 47N	82 10W	28e
Blackfoot Cr. r	43 12N	112 0W	28g
Black Hills mts	42 22N	105 40W	28g
Black Hills mts	44 20N	103 40W	28g

	Lat.	Lon.	Map.
Black, Lit..r	47 15N	69 20W	28b
Black R. Falls .....t	44 20N	00 52W	28d
Blackshear..t	31 40N	82 10W	28f
Blackstone..t	42 2N	71 32W	28b
Blackstone..r	42 0N	71 30W	28b
Blackwater r	33 20N	87 24W	28f
Blairsville..t	40 27N	79 18W	28a
Blakely.....t	30 43N	87 55W	28f
Blakesville..t	38 2N	85 58W	28d
Blanchester t	39 18N	83 55W	28e
Blandville ..t	36 57N	88 58W	28e
Blas, St.....c	29 38N	85 21W	28f
Block.......i	41 10N	71 31W	28b
Bloomfield..t	39 4N	86 56W	28d
Bloomfield..t	44 48N	69 39W	28a
Bloomfield..t	40 27N	77 15W	28c
Bloom Furnace...t	38 50N	82 35W	28e
Bloomingtont	40 30N	89 0W	28a
Bloomingtont	39 10N	86 35W	28d
Bloomsburg t	41 3N	76 30W	28c
Blossburg ..t	41 34N	77 6W	28a
Blountsville t	36 33N	82 24W	28f
Blue......mts	44 30N	118 40W	28g
Blue......mts	44 37N	70 20W	28b
Blue.......r	40 0N	106 25W	28g
Blue Hill ..t	44 25N	68 3W	28b
Blue, Lit. .r	40 0N	97 13W	28g
Blue Ridge mts	40 55N	75 10W	28a
Blue Ridge mts	38 0N	78 45W	28a
Bluffton ....t	40 45N	84 26W	28a
Bluff Cy. ....t	39 48N	90 35W	28d
Bodean ....t	32 40N	03 35W	28f
Bodega .....b	38 15N	123 10W	28g
Bois Blanc..i	45 46N	84 20W	28a
Boisée......r	43 30N	115 40W	28g
Boisée Cy. ..t	43 35N	116 0W	28g
Bolivar ....t	35 20N	88 53W	28e
Bolivar.....t	37 30N	93 34W	28g
Bolton .....t	32 22N	90 31W	28f
Bolton .....t	31 0N	97 10W	28f
Bonham....t	33 58N	95 54W	28f
Bonham ....t	33 30N	96 10W	28g
Bonito .....r	33 13N	105 0W	28g
Boone......t	36 12N	81 46W	28e
Booneville ..t	37 32N	83 42W	28a
Booneville ..t	35 5N	93 42W	28f
Boonville...t	43 30N	75 17W	28a
Boonville...t	38 6N	87 12W	28a
Boonville...t	38 54N	92 47W	28g
Bordentown t	40 10N	74 43W	28c
Boston .....t	42 19N	71 7W	28a
Boston .....t	33 21N	94 20W	28g
Boston .....t	42 20N	71 4W	28
Boston, New t	41 12N	91 0W	28d
Bowling Green ....t	38 4N	77 24W	28a
Bowling Green ....t	36 59N	86 30W	28a
Bowling Green ....t	39 24N	87 1W	28d
Bowling Green ....t	41 20N	83 35W	28e
Box Elder..r	46 0N	104 15W	28g
Boyce.......t	35 8N	85 10W	28f
Boydton ....t	36 40N	78 21W	28e
Bracton.....t	42 22N	79 27W	28a
Braddocks..b	43 20N	77 48W	28c
Bradford ...t	42 25N	77 10W	28c
Bradford ...t	42 15N	71 7W	28b
Braintree ..t	42 14N	71 0W	28b
Braintree, S. t	42 12N	71 1W	28b
Branchville t	33 14N	80 45W	28f
Brandenburg t	38 0N	86 12W	28a
Brandon....t	32 16N	90 0W	28f
Brandywine r	39 55N	75 39W	28c
Branford ...t	41 17N	72 33W	28b
Brasheur ...t	29 42N	91 16W	28f
Bratleboro..t	42 52N	72 35W	28b
Braunfels, New......t	29 41N	98 5W	28f
Brazoria....t	29 5N	95 30W	28f
Brazos .....r	32 30N	97 40W	28f
Breckenridge t	46 15N	96 20W	28g
Breesville...t	37 42N	89 30W	28a
Brenham....t	30 3N	96 17W	28f
Brentsville t	38 38N	77 34W	28e
Brentville ..t	38 38N	77 32W	28a
Breton, An sd	29 40N	89 10W	28f
Breton, An..i	20 25N	89 15W	28f
Bricksboro..t	39 20N	74 59W	28c
Bridgeport..t	41 11N	73 12W	28b
Bridgeport..t	39 50N	78 45W	28e
Bridgers....t	42 30N	104 56W	28g
Bridgeton...t	39 26N	75 14W	28e

	Lat.	Lon.	Map.
Bridgewater t	42 0N	70 58W	28b
Brigham Cy. t	41 37N	112 16W	28g
Brighton ...t	42 30N	83 43W	28d
Bristol .....t	41 43N	71 12W	28a
Bristol .....t	43 36N	71 45W	28b
British America ..	50 15N	107 0W	28g
British Columbia..	50 0N	118 20W	28g
Broad ......r	34 0N	83 0W	28f
Broad ......r	34 40N	81 26W	28f
Broad Top Cy. t	40 13N	78 10W	28c
Brockport...t	43 14N	77 58W	28c
Brockville ..t	44 38N	75 37W	28c
Brocton.....t	42 29N	79 29W	28c
Brookfield ..t	43 4N	88 4W	28d
Brookfield ..t	41 28N	73 24W	28b
Brookhaven t	31 35N	90 31W	28f
Brooklyn....t	40 36N	73 57W	28a
Brooklyn ...t	41 48N	71 58W	28b
Brooklyn....t	42 55N	89 22W	28d
Brooks......t	44 33N	69 6W	28b
Brookville..t	41 14N	79 7W	28c
Brookville ..t	39 21N	84 55W	28d
Brookville ..t	38 42N	84 1W	28e
Browning ..t	40 9N	90 26W	28d
Brownstown t	38 53N	86 3W	28a
Brownstown t	38 55N	86 1W	28d
Brownsville t	37 11N	86 14W	28c
Brownsville t	35 40N	89 15W	28e
Brownsville t	25 59N	97 30W	28f
Brownsville t	40 23N	95 41W	28g
Brownsville t	43 44N	91 20W	28g
Brulee......t	30 21N	90 20W	28f
Bruneau....r	42 30N	115 20W	28g
Brunswick..t	43 53N	69 56W	28b
Brunswick..t	31 11N	81 21W	28f
Brunswick..t	39 21N	93 2W	28g
Brunswick, New .....t	40 30N	74 29W	28c
Bryan ......t	41 30N	84 32W	28e
Bryan ......t	41 35N	110 25W	28g
Bryan Cy. ..t	30 46N	06 22W	28f
Bryants ....t	44 22N	70 40W	28b
Buchanan ..t	32 25N	97 16W	28f
Buchanan ..t	37 14N	82 12W	28a
Buckhannont	38 58N	80 11W	28e
Buckleys Pk. mt	35 37N	83 23W	28e
Bucksport ..t	44 36N	68 46W	28a
Bucyrus ....t	40 50N	83 4W	28e
Buena Vista t	35 10N	119 20W	28g
Buffalo......t	42 52N	78 53W	28c
Buffalo .....r	44 30N	91 40W	28d
Buffalo......t	32 14N	95 57W	28f
Buffalo......t	39 9N	100 40W	28g
Buffalo Fork r	36 4N	93 4W	28f
Buffalo, New t	41 52N	86 38W	28a
Burgetts....t	40 25N	80 22W	28c
Burke, W. ..t	44 37N	71 58W	28b
Burkesville..t	36 45N	85 20W	28e
Burkesville..t	37 15N	78 16W	28e
Burlington..t	40 8N	74 50W	28a
Burlington..t	44 29N	73 14W	28b
Burlington..t	40 50N	91 10W	28d
Burlington..t	39 0N	84 44W	28e
Burlington..t	47 26N	91 23W	28g
Burlington..t	44 30N	73 0W	28a
Burnet......t	30 45N	98 15W	28f
Burnham ..t	44 42N	69 24W	28b
Burns ......t	42 26N	77 50W	28a
Burnsville ..t	35 56N	82 8W	28e
Burnt Coal i	44 11N	68 25W	28b
Burts.......t	45 28N	84 30W	28d
Bushnell ....t	40 33N	90 31W	28d
Butler......t	40 55N	79 50W	28c
Butler......t	32 38N	84 26W	28f
Buttes, Three mts	43 18N	113 10W	28g
Buzzards ...b	41 30N	70 50W	28b
Byron ......t	43 8N	78 6W	28c

C

	Lat.	Lon.	Map.
Cache ......r	35 30N	91 14W	28f
Caddo, Port t	32 30N	94 0W	28g
Cadiz ......t	36 50N	87 49W	28c
Cadiz ......t	42 21N	78 3W	28c
Cadiz ......t	40 16N	81 6W	28e
Cadotte Pass	46 50N	112 15W	28g
Cahawba....r	32 20N	87 50W	28f
Cahawba ...t	32 18N	87 7W	28f
Caillion ....b	29 5N	90 56W	28f
Cairo ....t	37 2N	89 10W	28a
Calais ......t	45 4N	67 18W	28a
Calamus....r	42 10N	99 40W	28g

	Lat.	Lon.	Map.
Calcasieu ...r	30 32N	92 51W	28f
Calcasieu....t	29 50N	93 16W	28f
Caldwell.. .t	43 25N	73 43W	28c
Caldwell....t	39 46N	81 31W	28e
Caldwell....t	30 32N	96 35W	28f
Caledonia ..t	37 10N	89 8W	28a
Caledonia ..t	42 23N	88 54W	28d
Calhoun ....t	37 32N	87 16W	28e
Calhoun ....t	34 30N	85 0W	28f
California sta	37 0N	129 0W	28g
California, Lower	32 0N	115 40W	28g
Callicoon ....t	41 47N	75 1W	28c
Calliope ....t	43 0N	96 27W	28g
Callville ....t	37 0N	114 40W	28g
Calumet....r	41 29N	87 46W	28d
Cambridge..t	42 22N	71 10W	28a
Cambridge..t	41 50N	80 3W	28c
Cambridge..t	40 5N	80 32W	28a
Cambridge..t	38 33N	70 4W	28c
Cambridge..t	40 2N	81 36W	28e
Cambridge..t	44 35N	72 51W	28a
Cambridge Cy. t	39 45N	85 10W	28d
Camden ....t	43 19N	75 48W	28a
Camden ....t	39 57N	74 54W	28a
Camden ....t	44 14N	69 2W	28b
Camden ....t	39 57N	75 8W	28c
Camden ....t	41 45N	84 45W	28d
Camden ....t	34 15N	80 34W	28f
Camden ....t	33 34N	92 54W	28f
Camden ....t	36 4N	88 0W	28e
Camden ....t	32 0N	87 29W	28f
Camel's Hump ..mt	44 18N	72 54W	28b
Cameron ...t	30 50N	90 54W	28f
Cameron ...t	39 36N	94 10W	28g
Camilla.....t	31 8N	84 16W	28f
Campbell's Pass	35 25N	108 12W	28g
Campbells-ville......t	37 24N	85 25W	28e
Camplyons..t	42 38N	116 50W	28g
Camp M'Dermitt	41 56N	117 44W	28g
Camp M'Garry..t	41 40N	119 6W	28g
Camp Reed..t	42 45N	114 42W	28g
Camp Scott t	41 28N	117 38W	28g
Campton ...t	37 45N	83 29W	28e
Camp Wright t	43 25N	119 0W	28g
Canaan .....t	43 39N	72 3W	28b
Canaan, N. t	42 2N	73 21W	28b
Canaan, New t	41 10N	73 33W	28b
Canada...con	47 0N	72 0W	28b
Canada .....t	36 0N	106 7W	28g
Canada Cr. r	43 21N	75 0W	28c
Canadia.....t	42 24N	78 12W	28c
Canadian ..r	35 56N	100 0W	28c
Canaditas Las t	34 28N	103 48W	28g
Canandaiguat	42 52N	77 18W	28c
Canandaigual	42 50N	77 19W	28c
Canaseraga ..t	42 30N	77 49W	28c
Canaveral ..c	28 28N	80 31W	28f
Candia .....t	43 3N	71 18W	28b
Canfield ....t	41 0N	80 46W	28c
Canisteo....t	42 20N	77 34W	28c
Canisteo....r	42 15N	77 29W	28c
Cannonball r	46 18N	101 35W	28g
Cannouchee r	32 20N	82 0W	28f
Canon Cy. ..t	38 30N	105 33W	28g
Canon de Chelly....r	37 0N	110 0W	28g
Canton .....t	44 29N	70 19W	28b
Canton......t	40 51N	81 18W	28a
Canton......t	42 10N	71 9W	28b
Canton......t	44 35N	75 8W	28c
Canton......t	40 32N	90 1W	28d
Canton......t	32 32N	95 39W	28f
Canton......t	39 22N	97 7W	28g
Cape Cod ...b	41 50N	70 24W	28a
Cape Fear...r	35 0N	78 44W	28e
Cape May C.H.	39 6N	74 49W	28c
Cape Vincentt	44 6N	76 20W	28c
Carbondale..t	37 45N	89 13W	28a
Carbondale..t	41 35N	75 30W	28c
Cardenas ...t	23 0N	81 20W	28f
Carey ......t	35 50N	78 51W	28c
Caribou.....i	47 21N	85 45W	28a
Carleton....t	43 23N	78 11W	28c
Carlinville..t	39 17N	89 51W	28a
Carlisle ....t	40 13N	77 17W	28c
Carlisle ....t	38 19N	84 2W	28e
Carlos, S. ..r	33 35N	110 20W	28g
Carlyle......t	38 36N	89 24W	28d
Carmel .....t	41 21N	73 30W	28a

	Lat.	Lon.	Map.
Carmel	*t* 38 4N	88 14W	28*d*
Carmel, Mt.	*t* 38 22N	87 54W	28*a*
Carmi	*t* 38 8N	88 12W	28*a*
Caro	*t* 43 30N	83 12W	28*a*
Carolina, North	*sta* 35 40N	79 22W	28*e*
Carritunk	*t* 45 12N	69 57W	28*b*
Carrollton	*t* 40 34N	81 4W	28*a*
Carrollton	*t* 38 39N	85 7W	28*e*
Carrollton	*t* 33 22N	88 0W	28*f*
Carrollton	*t* 33 31N	89 58W	28*f*
Carrollton	*t* 42 8N	78 40W	28*c*
Carrollton	*t* 33 38N	84 59W	28*f*
Carrolton	*t* 39 20N	90 29W	28*d*
Carrolton	*t* 39 22N	93 37W	28*g*
Carson Cy.	*t* 39 15N	119 42W	28*g*
Carson	*l* 39 22N	118 30W	28*g*
Carthage	*t* 40 28N	91 8W	28*d*
Carthage	*t* 43 57N	75 36W	28*c*
Carthage	*t* 36 19N	85 53W	28*e*
Carthage	*t* 35 21N	79 30W	28*f*
Carthage	*t* 32 8N	94 25W	28*f*
Carthage	*t* 32 50N	89 32W	28*f*
Cascade	*mts* 45 0N	121 20W	28*g*
Cascade Cy.	*t* 45 37N	122 30W	28*g*
Casco	*b* 43 36N	70 9W	28*b*
Caseville	*t* 43 57N	83 13W	28*d*
Cashtown	*t* 39 53N	77 47W	28*c*
Caskin	*t* 44 24N	68 48W	28*b*
Cass	*r* 43 20N	83 37W	28*d*
Cass	*l* 47 22N	94 30W	28*g*
Cassopolis	*t* 41 52N	86 0W	28*d*
Cassville	*t* 36 38N	93 55W	28*g*
Castine	*t* 44 25N	68 48W	28*a*
Castleman	*r* 39 55N	79 10W	28*c*
Castle Pk.	*mt* 38 7N	119 40W	28*g*
Castleton	*t* 43 38N	73 10W	28*b*
Cat	*r* 40 28N	86 29W	28*d*
Cataract Cr.	*r* 35 45N	112 30W	28*g*
Catawha	*r* 35 49N	81 9W	28*e*
Catawissa	*t* 40 58N	76 29W	28*c*
Catherine, St.	*t* 43 9N	79 18W	28*c*
Catherine, St.	*i* 31 29N	81 15W	28*f*
Cat Keys	25 30N	79 17W	28*f*
Catletsburg	*t* 38 22N	82 38W	28*a*
Catskill	*t* 42 15N	73 48W	28*a*
Catskill	*mts* 42 12N	74 19W	28*a*
Catskill	*r* 42 19N	74 0W	28*c*
Cattaraugus	*r* 42 33N	79 0W	28*c*
Caucomgasnook	*l* 46 9N	69 39W	28*a*
Caufman	*t* 32 40N	96 5W	28*f*
Cauquomyomag	*l* 46 13N	69 34W	28*b*
Cave Cy.	*t* 37 8N	85 58W	28*e*
Cavendish	*t* 43 22N	72 38W	28*a*
Cayton	*t* 34 55N	83 2W	28*f*
Cayuga	*l* 42 39N	76 44W	28*a*
Cecilton	*t* 30 25N	75 5W	28*c*
Cedar	*r* 45 10N	91 44W	28*d*
Cedar	*r* 46 0N	87 34W	28*d*
Cedar Keys	29 1N	83 1W	28*f*
Cedar Rapids	*t* 42 0N	91 38W	28*g*
Celina	*t* 40 31N	84 35W	28*e*
Centralia	*t* 38 29N	89 10W	28*a*
Centralia	*t* 39 13N	92 15W	28*g*
Central Pacific R.R.	41 8N	115 0W	28*g*
Centre	*t* 34 3N	85 47W	28*f*
Centre Hall	*t* 40 44N	77 45W	28*a*
Centreville	*t* 41 25N	78 36W	28*c*
Centreville	*t* 39 2N	76 3W	28*c*
Centreville	*t* 41 55N	85 30W	28*d*
Centreville	*t* 39 48N	84 58W	28*d*
Centreville	*t* 40 57N	117 49W	28*g*
Centreville	*t* 40 50N	93 0W	28*g*
Centreville	*t* 37 10N	91 10W	28*g*
Centreville	*t* 31 17N	95 48W	28*f*
Ceredo	*t* 38 22N	82 30W	28*e*
Chaco de	*r* 36 23N	108 15W	28*g*
Chacolay	*t* 46 28N	87 18W	28*a*
Chaises Key	*i* 27 15N	82 34W	28*f*
Chamberlain	*l* 46 14N	69 15W	28*b*
Chambersburg	*t* 39 57N	77 41W	28*c*
Champlain	*l* 44 25N	73 20W	28*b*
Chandeleur	*sd* 30 8N	88 50W	28*f*
Chandeleur	*is* 29 55N	88 50W	28*f*
Chaquamegon	*b* 46 45N	90 45W	28*d*
Charden	*t* 41 38N	81 48W	28*c*
Charles	*c* 37 5N	75 56W	28*e*
Charles	*r* 42 17N	71 13W	28*b*
Charles, St.	*t* 38 50N	90 26W	28*d*
Charleston	*t* 41 26N	82 8W	28*a*
Charleston	*t* 39 34N	88 10W	28*d*
Charleston	*t* 38 25N	85 40W	28*d*
Charleston	*t* 35 24N	83 26W	28*e*

	Lat.	Lon.	Map.
Charleston	*t* 34 0N	90 5W	28*f*
Charleston	*t* 32 49N	79 57W	28*f*
Charleston (Kanawha)	*t* 38 20N	81 34W	28*e*
Charlestown	*t* 42 23N	71 6W	28*a*
Charlestown	*t* 43 15N	72 21W	28*b*
Charlestown	*t* 39 18N	77 52W	28*e*
Charlevoix	*t* 45 20N	85 9W	28*d*
Charlotte	*t* 43 15N	77 39W	28*c*
Charlotte	*t* 42 32N	84 46W	28*d*
Charlotte	*t* 36 12N	87 23W	28*e*
Charlotte	*t* 35 16N	80 48W	28*e*
Charlotte	*har* 26 55N	82 5W	28*f*
Charlottesville	*t* 38 2N	78 29W	28*a*
Chartiers	*r* 40 20N	80 10W	28*c*
Chatauqua	*l* 42 8N	79 24W	28*a*
Chatham	*t* 36 49N	79 23W	28*a*
Chatham	*t* 41 37N	69 57W	28*a*
Chatham	*t* 42 21N	73 36W	28*b*
Chatham	*har* 41 42N	69 58W	28*b*
Chatham, E.	*t* 42 22N	73 35W	28*c*
Chattahoochee	*r* 33 38N	84 44W	28*g*
Chattanooga	*t* 35 2N	85 16W	28*e*
Chaudiere	*r* 46 0N	70 45W	28*a*
Chayenne, Big	*r* 44 37N	101 40W	28*g*
Chayenne, Lit.	*r* 45 10N	100 0W	28*g*
Cheaplawgan	*lks* 47 4N	68 35W	28*a*
Cheat	*r* 39 35N	79 30W	28*c*
Chelan	*l* 48 0N	120 40W	28*g*
Chelsea	*t* 43 58N	72 28W	28*a*
Chelsea	*t* 44 0N	72 30W	28*b*
Chelsea	*t* 42 24N	71 1W	28*b*
Chelsea	*t* 37 49N	96 45W	28*g*
Chemang	*r* 42 0N	76 38W	28*a*
Chenango	*r* 42 25N	75 39W	28*c*
Chenango	*t* 42 18N	75 50W	28*a*
Cheneyville	*t* 30 50N	92 12W	28*f*
Chengwatana	*t* 45 52N	03 5W	28*g*
Chenoa	*t* 40 44N	88 45W	28*a*
Chenon	*t* 40 46N	88 45W	28*d*
Cheraw	*t* 34 41N	79 52W	28*f*
Cherokee Agency	*t* 35 24N	94 50W	28*g*
Cherryfield	*t* 44 37N	67 55W	28*b*
Cherry Val.	*t* 42 47N	74 49W	28*c*
Chesapeake	*b* 38 25N	76 22W	28*c*
Chester	*t* 30 12N	76 4W	28*a*
Chester	*t* 37 56N	89 48W	28*d*
Chester	*t* 45 55N	68 27W	28*b*
Chester	*t* 41 24N	74 18W	28*c*
Chester	*t* 40 49N	74 41W	28*c*
Chester, W.	*t* 39 58N	75 38W	28*c*
Chester	*t* 39 52N	75 24W	28*c*
Chesterfield	*t* 37 22N	77 36W	28*a*
Chesterfield	*t* 34 42N	80 3W	28*f*
Chestertown	*t* 39 13N	76 4W	28*c*
Chesterville	*t* 34 44N	81 5W	28*f*
Chesuncook	*l* 46 0N	69 26W	28*b*
Cheyenne	*t* 41 9N	104 42W	28*g*
Chicago	*t* 41 51N	87 35W	28*d*
Chico	*t* 39 44N	121 50W	28*g*
Chillicothe	*t* 39 20N	83 0W	28*e*
Chilton	*t* 44 1N	88 5W	28*d*
Chincoteague	*inl* 37 50N	75 30W	28*a*
Chinpassooctuc	*r* 46 50N	69 45W	28*b*
Chippewa	*r* 44 46N	91 35W	28*d*
Chippewa Falls	*t* 44 55N	91 28W	28*d*
Chippewa Mine	*t* 46 31N	87 58W	28*d*
Chippewa	*r* 43 39N	84 50W	28*d*
Chippewa	*t* 44 28N	75 43W	28*c*
Chiquito	*r* 34 14N	108 42W	28*g*
Choctawhatchee	*r* 30 50N	85 50W	28*f*
Choptank	*r* 38 37N	76 10W	28*c*
Chowan	*r* 36 12N	76 45W	28*e*
Christianburg	*t* 37 10N	80 30W	28*a*
Christmas	*l* 42 14N	119 50W	28*g*
Christobal, S.	*t* 36 40N	105 35W	28*g*
Chutes des	*r* 45 0N	120 40W	28*g*
Chutes des, S. Fork	*r* 44 0N	120 44W	28*g*
Cimarron	*r* 36 17N	98 0W	28*g*
Cincinnati	*t* 39 6N	84 29W	28*d*
Circleville	*t* 39 38N	82 56W	28*c*
Citronelle	*t* 31 10N	88 16W	28*f*
City, New	*t* 41 7N	74 0W	28*a*
City of Rocks	*t* 43 2N	113 30W	28*g*
Claiborne	*t* 31 33N	87 29W	28*f*
Clair, St.	*t* 42 49N	82 32W	28*d*

	Lat.	Lon.	Map.
Clair, St.	*l* 42 25N	82 35W	28*d*
Clair, St.	*r* 43 0N	82 2W	28*a*
Clam	*r* 44 10N	85 0W	28*d*
Clara Station	*r* 34 25N	119 0W	28*g*
Claremont	*t* 43 24N	72 22W	28*b*
Clareville, St.	*t* 40 6N	81 0W	28*e*
Clarion	*t* 41 17N	79 52W	28*c*
Clarion	*r* 41 22N	79 17W	28*c*
Clarion	*t* 43 0N	93 45W	28*g*
Clark	*pt* 44 4N	81 48W	28*a*
Clarksburg	*t* 38 36N	83 20W	28*a*
Clarksburg	*t* 39 18N	80 19W	28*e*
Clarks Fork	*r* 45 10N	108 52W	28*g*
Clarksville	*t* 36 42N	78 35W	28*a*
Clarksville	*t* 36 27N	87 18W	28*e*
Clarksville	*t* 35 36N	93 31W	28*f*
Clarksville	*t* 34 35N	83 35W	28*f*
Clarksville	*t* 33 36N	94 54W	28*f*
Claveras	*r* 38 10N	120 20W	28*g*
Claysville	*t* 34 26N	86 10W	28*f*
Clayton	*t* 44 13N	76 2W	28*c*
Clayton	*t* 39 18N	75 40W	28*c*
Clayton	*t* 31 55N	85 24W	28*f*
Claytons	*t* 40 8N	79 45W	28*a*
Clayville	*t* 42 57N	75 15W	28*c*
Clayville	*t* 37 28N	87 55W	28*e*
Clear	*l* 39 0N	123 0W	28*g*
Clearfield	*t* 41 2N	78 30W	28*c*
Clearfield	*r* 40 46N	78 34W	28*c*
Clearwater	*r* 46 30N	116 20W	28*g*
Cleveland	*l* 47 10N	68 15W	28*a*
Cleveland	*t* 41 30N	81 35W	28*e*
Cleveland	*t* 35 9N	84 50W	28*e*
Clifton	*t* 44 16N	75 0W	28*c*
Clinch	*r* 36 37N	82 56W	28*f*
Clinch	*mts* 30 30N	82 50W	28*e*
Clingman's Dome	*mt* 35 35N	83 32W	28*f*
Clinton	*t* 42 1N	88 18W	28*a*
Clinton	*t* 41 48N	90 15W	28*a*
Clinton	*t* 40 14N	88 56W	28*a*
Clinton	*t* 42 25N	71 43W	28*b*
Clinton	*t* 41 17N	72 32W	28*b*
Clinton	*t* 36 30N	89 0W	28*e*
Clinton	*t* 36 9N	84 3W	28*e*
Clinton	*t* 35 0N	78 21W	28*e*
Clinton	*t* 35 41N	92 37W	28*f*
Clinton	*t* 33 10N	83 36W	28*f*
Clinton	*t* 30 54N	91 0W	28*f*
Clinton	*t* 29 10N	97 20W	28*f*
Clinton Port	*t* 41 31N	83 0W	28*e*
Clinton Valley	39 56N	124 30W	28*g*
Cloud, St.	*t* 45 28N	94 17W	28*g*
Clover Bend	*l* 35 58N	01 8W	28*f*
Clover Hill	*t* 37 21N	77 45W	28*c*
Cloverport	*t* 37 48N	86 41W	28*a*
Clyde	*t* 41 19N	82 58W	28*a*
Clyde	*r* 44 51N	72 0W	28*b*
Clyde	*t* 39 37N	97 20W	28*g*
Clymer	*t* 42 4N	79 56W	28*c*
Coal	*r* 38 10N	81 40W	28*e*
Coast Range	*mts* 40 0N	122 50W	28*g*
Coast Range	*mts* 36 30N	120 40W	28*g*
Coast Road	*mts* 45 0N	123 40W	28*g*
Coatesville	*t* 40 0N	75 50W	28*c*
Cockburn	*i* 45 55N	83 22W	28*a*
Cockeysville	*t* 39 30N	76 37W	28*c*
Cocori	*t* 31 45N	111 5W	28*g*
Cod	*c* 42 6N	70 10W	28*a*
Cohasset	*t* 42 15N	70 49W	28*a*
Cold	*mt* 35 6N	82 55W	28*c*
Coldwater	*t* 41 55N	84 56W	28*d*
Colebrook	*t* 44 58N	71 29W	28*b*
Colfax	*t* 31 30N	92 40W	28*f*
Colifax	*t* 40 12N	86 40W	28*d*
Collierville	*t* 42 30N	75 0W	28*c*
Collingwood	*t* 44 26N	80 10W	28*a*
Collinsville	*t* 41 50N	72 57W	28*b*
Colona	*t* 38 14N	89 14W	28*a*
Colorado	*r* 30 22N	97 50W	28*f*
Colorado	*r* 37 0N	112 17W	28*g*
Colorado	*sta* 38 45N	105 40W	28*g*
Colorado Chiquito	*r* 36 0N	111 42W	28*g*
Colquil	*t* 31 54N	82 30W	28*f*
Colquit	*t* 31 18N	84 47W	28*f*
Columbia	*t* 41 8N	85 34W	28*a*
Columbia	*t* 36 30N	85 15W	28*e*
Columbia	*t* 41 52N	76 50W	28*c*
Columbia	*t* 40 3N	76 30W	28*c*
Columbia	*t* 40 58N	75 6W	28*c*
Columbia	*dist* 38 55N	76 50W	28*c*
Columbia	*t* 35 40N	86 58W	28*e*
Columbia	*t* 35 55N	76 0W	28*f*
Columbia	*t* 33 59N	80 56W	28*f*

	Lat.	Lon.	Map.
Columbia	*t* 32 6N	92 4W	28*f*
Columbia	*t* 31 13N	89 50W	28*f*
Columbia	*r* 45 45N	121 40W	28*g*
Columbia	*t* 39 0N	02 25W	28*g*
Columbia (British)	*dist* 50 0N	118 20W	28*g*
Columbiana	*t* 40 50N	80 42W	28*a*
Columbiana	*t* 33 11N	86 31W	28*f*
Columbus	*t* 39 9N	85 54W	28*a*
Columbus	*t* 39 58N	83 2W	28*a*
Columbus	*t* 36 48N	89 5W	28*a*
Columbus	*t* 43 20N	88 54W	28*d*
Columbus	*t* 35 15N	82 10W	28*e*
Columbus	*t* 33 30N	88 21W	28*f*
Columbus	*t* 32 29N	84 55W	28*f*
Columbus	*t* 39 12N	85 54W	28*d*
Columbus	*t* 30 20N	83 13W	28*f*
Columbus	*t* 29 42N	96 25W	28*f*
Columbus	*t* 41 29N	97 4W	28*g*
Columbus	*t* 37 59N	118 0W	28*g*
Columbus	*t* 37 3N	94 40W	28*g*
Comaquita	*t* 31 52N	113 4W	28*g*
Commerce	*t* 42 34N	83 32W	28*d*
Competition	*t* 36 51N	79 20W	28*e*
Conception	*c* 34 25N	120 30W	28*g*
Concord	*t* 43 8N	71 30W	28*a*
Concord	*t* 42 25N	71 25W	28*a*
Concord	*t* 35 20N	80 32W	28*f*
Concord, W.	*t* 44 26N	71 51W	28*b*
Concordia	*t* 33 57N	01 2W	28*f*
Concords Ferry	*t* 39 10N	77 32W	28*c*
Concosheogue	*r* 39 45N	77 49W	28*c*
Condersport	*t* 41 42N	78 8W	28*a*
Conedoowina	*r* 40 14N	77 22W	28*c*
Conejes	*t* 37 20N	106 17W	28*g*
Conemaugh	*r* 40 35N	79 30W	28*c*
Conestoga	*r* 40 10N	76 0W	28*c*
Conewaga	*r* 40 0N	76 58W	28*c*
Coney Island	*t* 40 36N	73 59W	28*b*
Confluence	*t* 39 50N	79 20W	28*c*
Conhocton	*r* 42 24N	77 21W	28*c*
Conivah	*t* 34 51N	103 48W	28*g*
Conneaut	*l* 41 38N	80 18W	28*c*
Connecticut	*sta* 41 38N	72 45W	28*c*
Connecticut	*l* 45 6N	71 15W	28*b*
Connecticut	*r* 44 30N	71 35W	28*b*
Connecticut, sources of	*r* 45 15N	71 0W	28*b*
Connellsville	*t* 40 2N	79 34W	28*c*
Connersville	*t* 39 38N	85 5W	28*d*
Connoguenessing	*r* 40 50N	80 0W	28*c*
Constantia	*t* 43 17N	76 0W	28*c*
Contoocook	*t* 43 13N	71 42W	28*b*
Contoocook	*r* 43 0N	71 54W	28*b*
Conwaboro	*t* 33 53N	70 0W	28*f*
Conway	*t* 44 1N	71 5W	28*b*
Cookville	*t* 36 6N	85 20W	28*f*
Cooperstown	*t* 42 38N	74 58W	28*a*
Cooperville	*t* 43 4N	85 55W	28*a*
Coosh	*r* 34 6N	85 20W	28*f*
Cora	*t* 31 56N	08 24W	28*f*
Corinth	*t* 34 50N	88 36W	28*f*
Corning	*t* 42 10N	77 6W	28*a*
Cornish	*t* 43 28N	72 24W	28*b*
Cornwall	*t* 45 1N	74 42W	28*c*
Cornwall Furnace	*t* 40 15N	76 23W	28*c*
Corpus Christi	*t* 27 45N	97 30W	28*f*
Corpus Christi	*b* 27 45N	97 25W	28*f*
Corry	*t* 41 53N	79 38W	28*a*
Corsicana	*t* 32 8N	06 19W	28*f*
Cortland	*t* 42 35N	76 12W	28*c*
Corunna	*t* 42 59N	84 4W	28*d*
Corvalles	*t* 44 31N	123 2W	28*g*
Corydon	*t* 41 58N	78 56W	28*a*
Corydon	*t* 38 13N	86 4W	28*d*
Coshocton	*t* 40 17N	81 53W	28*e*
Coteau des Prairies	46 0N	97 20W	28*g*
Cottonwood Springs	*t* 40 54N	100 20W	28*g*
Condersport	*t* 41 47N	78 4W	28*c*
Council Bluffs	*t* 41 17N	95 48W	28*g*
Courts Oreilles	*l* 45 40N	91 28W	28*a*
Covington	*t* 40 8N	87 22W	28*d*
Covington	*t* 37 45N	80 0W	28*e*
Covington	*t* 35 40N	89 40W	28*e*
Covington	*t* 33 38N	83 48W	28*f*
Covington	*t* 30 30N	90 2W	28*f*
Covington	*t* 39 5N	84 31W	28*a*
Cowan	*r* 36 15N	76 46W	28*a*

	Lat.	Lon.	Map.
Cranberry *t*	44 7N	74 50w	28c
Crawford *t*	44 49N	84 4w	28d
Crawford *t*	45 1N	67 36w	28b
Crawfordsville *t*	33 30N	82 47w	28f
Crawfordsville *t*	40 3N	86 55w	28d
CrescentBay *t*	41 50N	124 10w	28g
Cresson *t*	40 30N	78 36w	28c
Crestline *t*	40 48N	82 45w	28a
Crisfield *t*	37 58N	75 53w	28c
Crockett *t*	31 19N	95 15w	28g
Croix, St. *r*	45 30N	92 50w	28a
Croix, St. *r*	45 15N	67 30w	28b
Croix, St. *l*	46 18N	68 12w	28b
Croix, St. *t*	45 34N	67 27w	28b
Croix, St. *l*	44 50N	92 50w	28g
Crooked *l*	42 29N	77 12w	28a
Crooked Cr. *r*	40 43N	79 29w	28c
Croquett *t*	31 15N	95 20w	28f
Cross *l*	47 8N	68 20w	28b
Cross *l*	43 7N	76 29w	28c
Crossville *t*	35 57N	85 0w	28e
Croton *r*	41 14N	73 49w	28c
Croton *t*	41 12N	73 54w	28c
Crow Wing *r*	46 45N	95 0w	28g
Crown Pt. *t*	43 57N	73 32w	28a
Cuba *t*	42 14N	78 18w	28c
Cuba *i*	22 48N	82 0w	28f
Cubabio *t*	33 22N	112 15w	28g
Cuchilla *t*	36 5N	106 40w	28g
Culpepper *t*	38 24N	78 2w	28a
Cumberland *t*	39 39N	78 43w	28a
Cumberland *r*	36 40N	87 55w	28e
Cumberland *mts*	37 0N	82 50w	23e
Cumberland *t*	39 41N	78 46w	28c
Cumberland Ford *t*	36 45N	83 41w	28e
Cumberland *i*	30 50N	81 23w	28f
Cumming *t*	34 10N	84 5w	28f
Current *r*	36 45N	90 50w	28g
Currituck *t*	36 22N	76 1w	28a
Currituck *sd*	36 12N	75 50w	28a
Currituck, Old *inl*	36 25N	75 49w	28a
Cushing Cr. *r*	41 46N	77 45w	28c
Cuthbert *t*	31 59N	84 39w	28f
Cuyahoga *r*	41 20N	81 35w	28e
Cynthiam *t*	38 21N	84 15w	28c
Cypress *pt*	36 22N	121 59w	28g
Cypress Cr. *r*	32 56N	94 45w	28f

D

	Lat.	Lon.	Map.
Dacota *sta*	46 0N	100 0w	28g
Dacota or James *r*	44 45N	98 4w	28g
Dallas *t*	40 38N	91 12w	28a
Dallas *t*	34 24N	94 15w	28f
Dallas *t*	32 44N	96 28w	28f
Dallas Cy. *t*	45 37N	120 45w	28g
Dalton *t*	44 25N	71 38w	28b
Dalton *t*	42 27N	73 10w	28b
Dalton *t*	34 47N	85 0w	28f
Damariscotta *r*	44 0N	69 32w	28b
Dan *r*	36 35N	79 6w	28e
Danbury *t*	41 24N	73 27w	28b
Danbury *t*	36 25N	80 16w	28e
Dandridge *t*	35 39N	83 25w	28e
Danville *t*	44 27N	72 8w	28a
Danville *t*	37 39N	84 48w	28a
Danville *t*	36 36N	79 26w	28e
Danville *t*	44 2N	70 16w	28b
Danville *t*	40 58N	76 38w	28c
Danville *t*	40 6N	87 35w	28d
Danville *t*	39 46N	86 30w	28d
Danville *t*	40 15N	96 48w	28g
Danville *t*	35 5N	93 22w	28g
Dansville *t*	42 36N	77 44w	28c
Darien *t*	31 22N	81 24w	28f
Dartford *t*	43 52N	88 54w	28d
Dauphin *t*	40 24N	76 58w	28c
Da Valls Bluff *t*	34 50N	91 28w	28f
Davenport *t*	41 32N	90 34w	28d
Dawson *t*	31 56N	84 20w	28f
Dayton *t*	41 28N	90 20w	28d
Dayton *t*	39 45N	84 8w	28d
Dayton *t*	38 34N	107 10w	28g
Dayton *t*	42 25N	79 0w	28c
Dead *r*	45 15N	70 35w	28b
Deadmans *b*	29 33N	83 26w	28f
Decatur *t*	40 50N	84 58w	28d
Decatur *t*	39 54N	88 55w	28d
Decatur *t*	35 40N	87 57w	28e
Decatur *t*	35 35N	84 46w	28c
Decatur *t*	34 36N	86 57w	28f
Decatur *t*	33 8N	97 30w	28f
Deckertown *t*	41 15N	74 40w	28c
Decorrah *t*	43 20N	91 47w	28g
Dedham *t*	42 15N	71 10w	28a
Deer *i*	44 12N	68 40w	28b
Deer Cr. *r*	39 37N	76 22w	28c
Deerfield *r*	42 37N	72 50w	28b
Deerfield *t*	42 29N	72 38w	28b
Deep *r*	35 48N	79 40w	28c
De Kalb *t*	44 32N	75 14w	28a
Defiance *t*	41 14N	84 24w	28a
Defiance Fort *t*	35 46N	108 52w	28g
Delavan *t*	40 26N	89 36w	28a
Delaware *t*	40 21N	83 0w	28a
Delaware *sta*	39 0N	75 34w	28c
Delaware *b*	39 0N	75 12w	28c
Delaware *r*	41 0N	75 10w	28c
Delaware Cy. *t*	39 35N	75 37w	28c
Delaware E. Br. *r*	42 1N	75 0w	28c
Delaware Main Br. *r*	42 12N	75 0w	28c
Delhi *t*	42 18N	74 45w	28c
Delhi *t*	39 0N	90 15w	28a
Delmar *t*	38 28N	75 35w	28c
Delphi *t*	40 32N	86 40w	28d
Delta *t*	34 27N	90 40w	28f
Denison *t*	42 6N	95 17w	28g
Dennestown *t*	45 40N	70 17w	28a
Denton *t*	38 51N	75 48w	28c
Denver Cy. *t*	39 48N	105 3w	28g
Dernier *i*	28 59N	90 40w	28f
Des Moines *r*	43 30N	95 0w	28g
Des Moines *t*	41 35N	93 40w	28g
Des Plains *r*	41 36N	88 0w	28a
Destruction *i*	47 45N	124 40w	28g
Detroit *t*	42 20N	83 4w	28d
Detroit *r*	42 0N	83 14w	28d
Detroit *t*	46 52N	95 38w	28g
Devils *l*	48 10N	98 45w	28g
Devil's Court House *mt*	35 16N	82 50w	28e
De Witt *t*	34 28N	91 25w	28f
Dexter *t*	45 2N	69 17w	28b
Diablo *mt*	37 52N	121 58w	28g
Dismal Swamp	36 30N	76 10w	28e
Dixon *t*	41 48N	89 30w	28a
Doaksville *t*	33 55N	95 0w	28f
Dobson *t*	36 26N	80 50w	28e
Dodgeville *t*	43 2N	90 7w	28d
Dodson *t*	39 49N	84 28w	28a
Dog *i*	29 47N	84 35w	28f
Dolores de Los *r*	38 0N	108 50w	28g
Dona Ana *t*	32 15N	106 42w	28g
Donaldsonsville *t*	30 10N	91 0w	28f
Dorset *t*	43 16N	73 7w	28b
Douglas *t*	47 57N	96 30w	28g
Dover *t*	43 10N	70 56w	28a
Dover *t*	45 12N	69 13w	28b
Dover *t*	40 55N	74 34w	28c
Dover *t*	39 10N	75 33w	28c
Dover *t*	36 26N	87 49w	28e
Dover Hill *t*	38 45N	86 50w	28d
Doylestown *t*	40 19N	75 8w	28c
Dresden *t*	36 17N	88 44w	28c
Driftwood *t*	41 24N	78 8w	28c
Drummond *i*	46 0N	83 30w	28d
Drummond *t*	37 47N	75 42w	28c
Drum Point *t*	38 20N	76 26w	28c
DrunkardCr. *r*	39 46N	80 0w	28c
Dry *l*	37 20N	116 40w	28g
Dry *l*	34 48N	117 45w	28g
Dryden *t*	42 30N	76 20w	28c
Dublin *t*	32 29N	82 55w	28f
Dubuque *t*	42 29N	90 40w	28g
Duck *is*	43 55N	76 38w	28c
Duck *r*	35 48N	87 20w	28e
Du Luth *t*	46 48N	91 56w	28a
Duncan *t*	45 35N	81 20w	28d
Duncannon *t*	40 25N	77 8w	28c
Dunkirk *t*	42 30N	79 18w	28c
Dunleith *t*	42 29N	90 36w	28d
Dunnings *mt*	40 15N	78 26w	28c
Dunlop *t*	35 20N	85 30w	28e
Dunquain *t*	38 6N	89 14w	28d
Dunsmore *t*	43 55N	73 4w	28b
Duntonsville *t*	33 48N	82 3w	28f
Durand *t*	44 39N	92 0w	28d
Durham *t*	42 24N	74 14w	28c
Dyersburg *t*	36 3N	89 20w	28f

E

	Lat.	Lon.	Map.
Eagle *r*	47 23N	88 17w	28d
Eagle Br. *t*	42 57N	73 22w	28a
Eagle *l*	47 3N	68 30w	28b
Eagle *t*	42 53N	88 28w	28d
Easton *t*	38 47N	76 2w	28c
Easton *t*	40 41N	75 12w	28c
East Passage	41 30N	71 14w	28b
East Port *t*	44 55N	67 2w	28b
Eastville *t*	37 22N	75 57w	28c
Eaton *t*	39 45N	84 38w	28e
Eatonton *t*	33 23N	83 25w	28f
Eau Claire *t*	44 45N	91 30w	28d
Eau Lit Plain *r*	44 44N	90 0w	28d
Ebensburg *t*	40 35N	78 45w	28c
Economy *t*	40 37N	80 15w	28c
Econowaba *t*	45 50N	87 2w	28a
Eddyville *t*	36 59N	88 2w	28e
Eden *t*	31 59N	81 25w	28f
Edenton *t*	36 5N	76 35w	28e
Edgarton *t*	41 23N	70 32w	28b
Edgefield *t*	33 40N	81 47w	28f
Edgewood *t*	38 54N	88 40w	28d
Edinburg *t*	39 20N	85 57w	28a
Edisto *r*	32 50N	80 20w	28f
Edmonton *t*	47 22N	68 20w	28b
Edmonton *t*	36 59N	85 37w	28e
Edwardport *t*	38 52N	87 25w	28d
Edwardsville *t*	38 50N	89 58w	28d
Eel *r*	40 54N	85 50w	28d
Eel *r*	40 25N	124 53w	28g
Effingham *t*	39 10N	88 35w	28d
Egg, Gt. *har*	39 15N	74 35w	28a
Egg Har. *r*	39 22N	74 44w	28c
Egg Har. Cy. *t*	39 34N	74 36w	28a
Egg Lit. *har*	39 32N	74 18w	28a
Egypt *t*	35 22N	78 54w	28f
Elba *t*	31 27N	86 2w	28f
El Cayote *t*	34 0N	103 6w	28g
El Dorado *t*	37 53N	88 21w	28d
El Dorado *t*	33 14N	92 40w	28f
Eleasario, S. *t*	31 30N	106 19w	28g
Eleuthera *i*	25 10N	76 15w	28f
Elgin *t*	42 4N	88 16w	28d
Elizabeth *t*	39 4N	81 25w	28a
Elizabeth *t*	37 28N	88 18w	28a
Elizabeth *c*	43 33N	70 11w	28b
Elizabeth *i*	41 28N	70 47w	28b
Elizabeth *t*	40 41N	74 15w	28c
ElizabethCy. *t*	36 18N	76 12w	28e
Elizabethtown *t*	37 40N	85 51w	28e
Elizabethtown *t*	44 13N	73 37w	28c
Elizabethtown *t*	37 26N	88 21w	28d
Elizabethtown *t*	34 34N	78 32w	28e
Elk *r*	38 31N	81 0w	28e
Elk *r*	35 9N	86 40w	28c
Elk *mts*	39 15N	107 20w	28g
Elk Cy. *t*	46 2N	115 5w	28g
Elkhart *t*	41 39N	85 35w	28a
Elk Head *ra*	40 50N	108 0w	28g
Elkhorn *t*	42 39N	88 28w	28d
Elkhorn *r*	41 0N	108 5w	28g
Elkhorn *r*	42 10N	98 0w	28g
Elk Prairie Cr. *r*	47 45N	105 45w	28g
Elkland *t*	42 0N	77 20w	28c
Elk Rapids *t*	44 55N	85 19w	28d
Elkton *t*	39 37N	75 49w	28c
Elkton *t*	36 45N	87 5w	28e
Elkton *t*	43 30N	123 20w	28g
Elkville *t*	37 56N	89 14w	28a
Ellenburg *t*	42 22N	124 20w	28g
Ellenville *t*	41 42N	74 25w	28c
Ellicot Cy. *t*	39 16N	76 47w	28c
Ellicot's Key *i*	25 25N	80 14w	28f
Ellicotville *t*	42 20N	78 39w	28a
Ellisburg *t*	43 40N	76 10w	28a
Ellsworth *t*	44 34N	68 26w	28b
Ellsworth Ft. *t*	38 45N	98 20w	28g
Elmer *t*	39 36N	75 11w	28c
Elmira *t*	42 7N	70 52w	28a
Elmwood *t*	40 46N	89 54w	28d
El Paso *t*	31 45N	106 31w	28g
El Paso *t*	40 46N	89 0w	28d
El Salisbury *t*	42 52N	70 52w	28b
El Vado *t*	36 37N	104 25w	28g
Elyria *t*	41 24N	82 3w	28c
Elysville *t*	39 18N	76 47w	28c
Embarras *r*	39 0N	88 15w	28a
Emlenton *t*	41 15N	79 41w	28c
Emmet *t*	32 47N	83 1w	28f
Empire Cy. *t*	43 20N	124 12w	28g
Emporia *t*	38 24N	96 10w	28g
Emporium *t*	41 33N	78 18w	28c
English *l*	41 18N	86 44w	28d
Englishmans *b*	44 33N	67 32w	28b
Ennoree *r*	34 38N	82 0w	28f
Enterprise *t*	28 50N	81 12w	28f
Ephrata *t*	40 12N	76 5w	28c
Epping *t*	43 8N	71 5w	28b
Equinunk *t*	41 52N	75 15w	28c
Erie *l*	42 18N	80 46w	28a
Erie *t*	42 8N	80 1w	28a
Erwinton *t*	33 0N	81 24w	28f
Escambia *r*	31 4N	87 8w	28f
Escanaba *r*	46 0N	87 10w	28d
Escanaba *t*	45 44N	87 5w	28d
Espinosa *t*	36 18N	121 10w	28g
Espirito Santo or Tampa *b*	27 37N	82 35w	28f
Espiritu Santo *b*	28 20N	96 40w	28f
Essex *t*	44 30N	73 6w	28b
Estero *b*	35 22N	121 0w	28g
Estillville *t*	36 36N	82 35w	28a
Eucheeanna *t*	30 42N	86 1w	28f
Eugene Cy. *t*	44 0N	122 45w	28g
Eureka *t*	40 46N	89 15w	28d
Eureka *t*	40 47N	124 4w	28g
Eureka *t*	38 58N	102 42w	28g
Eureka *t*	33 0N	114 38w	28g
Evansburg *t*	41 37N	80 18w	28c
Evanstown *t*	42 4N	87 40w	28d
Evansville *t*	37 57N	87 26w	28d
Evansville *t*	34 55N	77 49w	28f
Everett *mts*	42 5N	73 26w	28b
Everglades, The	26 0N	80 35w	28f
Ewington *t*	39 9N	88 42w	28d
Exeter *t*	42 56N	70 57w	28b

F

	Lat.	Lon.	Map.
Fairbury *t*	40 45N	88 35w	28d
Fairfax *t*	38 45N	77 17w	28a
Fairfax *t*	38 25N	78 2w	28c
Fairfield *l*	41 10N	73 13w	28b
Fairfield *t*	46 45N	67 48w	28b
Fairfield *t*	38 19N	121 58w	28g
Fairfield *t*	38 25N	88 24w	28d
Fairhaven *t*	43 16N	76 40w	28a
Fairhaven *t*	41 40N	70 53w	28b
Fairland *t*	39 32N	85 52w	28d
Fairmount *t*	39 31N	80 5w	28e
Fairport *t*	43 6N	77 27w	28c
Fairview *t*	40 12N	76 50w	28c
Faison *t*	35 8N	78 2w	28e
Fall Brook *t*	41 40N	77 2w	28c
Fall River *t*	41 42N	71 10w	28b
Falmouth *t*	43 44N	70 15w	28b
Falmouth *t*	38 37N	84 18w	28e
False Presque *i*	45 12N	83 17w	28a
Farmer Cy. *t*	48 18N	88 40w	28d
Farmington *t*	44 39N	70 9w	28b
Farmington *t*	41 44N	72 52w	28b
Farmington *r*	42 0N	78 0w	28b
Farmington *t*	41 5N	112 3w	28g
Farnham, W. *t*	45 15N	72 58w	28b
Fayette, C.H. *t*	38 5N	81 10w	28e
Fayetteville *t*	43 2N	72 40w	28b
Fayetteville *t*	35 10N	86 30w	28e
Fayetteville *t*	35 0N	78 48w	28e
Fear *c*	33 50N	77 57w	28f
Fear C. *r*	34 38N	78 34w	28f
Federalsburg *t*	38 43N	75 47w	28c
Felipe S. *t*	35 22N	106 32w	28g
Felix *r*	32 45N	105 0w	28g
Fernandina *t*	30 36N	81 29w	28f
Fichville *t*	40 37N	112 30w	28g
Fillmore Cy. *t*	38 55N	112 22w	28g
Fimbarras *r*	39 0N	88 12w	28c
Fincastle *t*	37 34N	79 58w	28e
Findlay *t*	42 2N	83 40w	28a
Fire Id. Beach	40 41N	73 0w	28b
Fish Cr. *r*	43 25N	75 33w	28c
Fishers *i*	41 15N	72 0w	28b
Fishkill *t*	41 32N	73 55w	28c
Fish River *l*	46 50N	68 44w	28b
Fitchburg *t*	42 31N	71 52w	28b
Fitzwilliam *t*	42 45N	72 7w	28b
Flambeau *l*	45 42N	89 55w	28a
Flambeau *r*	45 50N	90 30w	28d
Flat Bow *r*	49 30N	115 20w	28g
Flathead *l*	47 55N	114 0w	28g
Flathead Pass	48 45N	114 0w	28g
Flattery *c*	48 22N	114 40w	28g

	Lat.	Lon.	Map.
Flemingsburg t	38 29N	83 45W	28e
Flemington t	40 30N	74 50W	28a
Flemington t	40 31N	74 54W	28c
Fletcher's Neck....pt	43 27N	70 19W	28b
Flint.......r	43 10N	83 52W	28d
Flint........t	43 1N	83 38W	28d
Flint.......r	31 12N	84 22W	28f
Flora, S.....r	39 40N	89 25W	28d
Florence....t	34 50N	87 31W	28f
Florence....t	34 10N	79 50W	28f
Florida....sta	29 30N	82 20W	28f
Florida....rfs	24 42N	81 30W	28f
Florida ....b	25 0N	80 56W	28f
Florida..chnl	26 0N	79 20W	28f
Floyd.......t	32 45N	91 22W	28f
Flume .....r	44 5N	71 35W	28b
Flushing ....t	40 46N	73 51W	28b
Fluvanna ..t	37 49N	78 19W	28a
Fonda......t	42 56N	74 24W	28c
Fond du Lac	47 0N	91 36W	28a
Fond du Lac t	43 45N	88 24W	28d
Fontonville t	42 45N	83 42W	28a
Forest......t	40 49N	83 29W	28e
Forest......t	32 24N	89 29W	28f
Forest Bay..t	43 52N	82 39W	28a
Forester ....t	43 29N	82 35W	28d
Fork, N. ...r	39 50N	89 18W	28d
Fork, S.....r	39 40N	89 25W	28d
Fork, E.....r	44 45N	116 5W	28g
Fork, Big...r	48 15N	94 0W	28g
Fork, Lit. ..r	48 30N	93 20W	28g
Fork, N. (Belle Fourche)..r	44 46N	103 35W	28g
Forks, the...	45 21N	69 57W	28b
Forreston ..t	42 10N	89 35W	28d
Fort Arbuckle t	34 35N	97 19W	28g
Fort Aubry..t	38 0N	101 55W	28g
Fort Bascom t	35 29N	103 50W	28g
Fort Bascomb..t	35 23N	103 23W	28g
Fort Bayard t	32 45N	108 35W	28g
Fort Belknap t	33 4N	98 35W	28f
Fort Benton t	47 52N	118 40W	28g
Fort Berthold..t	47 30N	101 40W	28g
Fort Boisee..t	43 46N	116 44W	28g
Fort Bowie..t	32 2N	109 40W	28g
Fort Breckenridge......t	32 54N	110 43W	28g
Fort Bridger t	41 25N	110 39W	28g
Fort Buchanan t	31 45N	110 40W	28g
Fort Bulford t	47 55N	103 58W	28g
Fort Casper t	43 0N	106 10W	28g
Fort C. F. Smith....t	45 23N	107 55W	28g
Fort Clara ..t	37 18N	113 47W	28g
Fort Clinch..t	29 0N	82 35W	28f
Fort Colville t	48 42N	118 0W	28g
Fort Coupee t	30 44N	91 29W	28f
Fort Crittenden t	40 5N	112 16W	28g
Fort Crook..t	41 7N	121 22W	28g
Fort Dacota t	43 35N	96 40W	28g
Fort Dallas..t	25 50N	80 12W	28f
Fort Davenport......t	28 10N	81 30W	28f
Fort Dodge..t	42 45N	94 10W	28g
Fort Dodge..t	37 45N	100 15W	28g
Fort Dulany t	26 30N	85 5W	28f
Fort Edward t	44 32N	87 59W	28d
Fort Ellice..t	45 42N	111 0W	28g
Fort Ellice..t	50 30N	101 56W	28g
Fort Filmore t	32 8N	106 40W	28g
Fort Gaines t	31 41N	85 2W	28f
Fort Galpin t	48 0N	100 27W	28g
Fort Garry..t	49 54N	90 56W	28g
Fort Grattan t	41 21N	101 57W	28g
Fort Guines t	46 15N	94 25W	28g
Fort Hall...t	43 0N	112 20W	28g
Fort Jefferson..t	24 40N	83 0W	28f
Fort Larami t	42 10N	104 30W	28g
Fort Lookout, Old..t	44 4N	99 22W	28g
Fort Macdowell....t	33 45N	111 45W	28g
Fort Mimbres..t	32 15N	108 0W	28g
Fort Monroe t	37 0N	76 24W	28a
Fort Myers..t	20 40N	81 49W	28f
Fort Norris t	39 14N	75 2W	28c
Fort Okinakane......t	48 8N	119 54W	28g
Fort Phantom Hill......t	32 37N	99 43W	28g
Fort Pierre..t	44 0N	100 24W	28g

	Lat.	Lon.	Map.
Fort Randall t	43 5N	98 34W	28g
Fort Reading..t	40 27N	122 2W	28g
Fort Reno ..t	43 50N	106 17W	28g
Fort Rice ...t	46 35N	100 20W	28g
Fort Robideau t	40 1N	109 58W	28g
Fort Ruby..t	40 2N	115 35W	28g
Fort Sarpy..t	46 15N	107 5W	28g
Fort Shackleford......t	26 25N	80 55W	28f
Fort Smith..t	35 16N	94 15W	28f
Fort Staunton..t	33 26N	105 35W	28g
Fort Stevenson t	47 18N	100 24W	28g
Fort Sully ..t	44 20N	100 27W	28g
Fort Sully, New ......t	44 45N	100 40W	28g
Fort Sumner t	34 15N	104 0W	28g
Fort Thorn..t	32 36N	107 8W	28g
Fort Uintah t	40 28N	109 58W	28g
Fortuna....t	46 22N	92 56W	28g
Fort Union..t	48 5N	103 55W	28g
Fort Valley..t	32 32N	83 51W	28f
Fort Vancour..t	45 41N	122 38W	28g
Fort Washita t	34 22N	96 41W	28g
Fort Wayne t	41 3N	85 3W	28d
Fort Worth t	32 47N	97 8W	28f
Fort Zaran..t	38 22N	98 30W	28g
Foulweather c	44 45N	124 0W	28g
Fountain Cy. t	44 4N	91 41W	28a
Fourth......l	43 5N	89 36W	28a
Fox........r	44 25N	88 9W	28d
Fox.......is	45 25N	85 52W	28d
Fox........r	41 29N	88 40W	28a
Fox.......is	44 7N	68 48W	28b
Fox........r	42 0N	88 15W	28d
Fra Cristobal..t	33 30N	107 0W	28g
Framingham t	42 17N	71 25W	28b
Francis, St. r	46 0N	72 40W	28b
Francis, St. l	45 10N	74 18W	28c
Francisco, S. mts	35 30N	111 40W	28g
Francisville, St...t	30 48N	91 25W	28f
Frank, E. ..t	39 33N	79 10W	28c
Frankfort ..t	44 38N	68 49W	28a
Frankfort ..t	40 19N	86 30W	28d
Frankfort ..t	38 15N	84 48W	28e
Frankfort ..t	44 37N	86 8W	28d
Franklin ...t	41 22N	79 55W	28e
Franklin ...t	39 29N	86 6W	28d
Franklin ...t	38 35N	79 18W	28e
Franklin ...t	36 45N	86 35W	28e
Franklin ...t	43 23N	71 40W	28b
Franklin ...t	44 37N	68 12W	28b
Franklin ...t	41 27N	79 46W	28c
Franklin ...t	41 8N	74 37W	28c
Franklin ...t	47 3N	88 51W	28d
Franklin ...t	35 59N	86 49W	28e
Franklin ...t	35 12N	83 17W	28e
Franklin ...t	35 52N	86 51W	28f
Franklin ...t	35 5N	83 20W	28f
Franklin ...t	29 49N	91 36W	28f
Franklintown t	30 50N	90 5W	28f
Fraser......r	49 8N	122 20W	28g
Frederick ..t	39 20N	77 18W	28a
Frederick Cy. t	39 25N	77 27W	28c
Fredericksburg......t	38 15N	77 30W	28e
Freehold....t	40 16N	74 17W	28c
Freemont ...t	41 20N	83 4W	28e
Freeport....t	43 51N	70 7W	28b
Freeport....t	40 42N	79 37W	28c
Freeport....t	39 48N	80 26W	28c
Freeport....t	42 19N	89 40W	28d
Fremonts Pk. mt	43 15N	110 8W	28g
French Broad r	35 54N	83 22W	28f
Frenchburg t	37 59N	83 45W	28e
French, Cr. r	42 0N	79 50W	28c
Frenchmans b	44 22N	68 12W	28b
Friendship..t	43 59N	89 43W	28d
Front Royal t	38 54N	78 15W	28c
Frostburg ..t	30 40N	78 57W	28c
Fruitfield ..t	39 47N	74 41W	28c
Fulton .....t	43 18N	70 25W	28c
Fulton .....t	41 52N	90 14W	28d
Fulton .....t	34 16N	88 25W	28f
Fulton .....t	33 34N	93 44W	28f

G

	Lat.	Lon.	Map.
Gagers Station...t	45 37N	95 4W	28g
Gainesboro..t	30 20N	85 35W	28e
Gainesville..t	36 15N	90 38W	28f
Gainesvillo..t	34 15N	83 50W	28f
Gainesville..t	33 31N	97 0W	28f
Gainesville..t	32 47N	88 5W	28f
Gains ......t	29 30N	82 30W	28f
Galena .....t	42 24N	90 27W	28d
Galena .....t	30 40N	93 17W	28g
Galesburg ..t	40 59N	90 24W	28d
Gallatin ....t	36 20N	80 25W	28e
Gallatin....r	45 50N	111 27W	28g
Gallatin ....t	31 58N	90 21W	28f
Gallion .....t	40 45N	82 48W	28e
Gallipolis ...t	38 47N	82 11W	28e
Gallop......i	43 54N	76 25W	28c
Galva ......t	41 10N	90 4W	28d
Galveston ..b	29 20N	94 42W	28f
Galveston...t	29 14N	94 47W	28f
Gap Civil...t	36 32N	81 2W	28e
Gardiners...i	41 6N	72 27W	28b
Gardiner ...t	43 45N	123 55W	28g
Garihby ....t	45 57N	71 22W	28b
Garland ....t	41 51N	79 30W	28c
Gaston......t	36 31N	77 46W	28e
Gaston......t	32 25N	88 15W	28f
Gatesville ..t	36 24N	76 42W	28e
Gatesville ..t	31 23N	97 33W	28f
Gauley .....r	38 12N	81 0W	28e
Genesee ....t	42 7N	77 56W	28a
Genesee ....r	42 40N	78 0W	28c
Genesee ....t	42 48N	77 48W	28c
Geneva .....t	41 50N	88 13W	28d
Geneva .....t	42 53N	77 1W	28c
Geneva .....t	31 4N	85 50W	28f
Genevieve, St. t	38 1N	00 3W	28d
Genoa ......t	42 32N	88 15W	28d
George......l	43 35N	73 37W	28b
George......t	42 43N	70 58W	28b
George......l	29 11N	81 36W	28f
George......t	38 55N	77 4W	28c
Georges i	29 37N	84 54W	28f
George, St. c	43 54N	69 12W	28a
George, St. t	39 11N	79 40W	28e
George, St. r	44 15N	69 14W	28b
George, St. is	43 57N	69 20W	28b
George, St. t	44 0N	69 12W	28b
George, St. t	37 3N	113 48W	28g
Georgetown t	30 38N	97 32W	28f
Georgetown t	38 54N	83 52W	28a
Georgetown t	38 40N	75 25W	28c
Georgetown t	38 14N	84 35W	28e
Georgetown t	38 56N	77 5W	28e
Georgetown t	32 3N	85 0W	28f
Georgetown t	33 24N	79 25W	28f
Georgia ....t	44 42N	73 5W	28b
Georgia ....g	49 15N	124 0W	28g
Georgia ..sta	33 0N	83 30W	28f
Georgian ...b	45 30N	81 0W	28a
Gerard .....t	42 5N	80 9W	28a
Germanton t	30 16N	80 12W	28e
Gettysburg t	39 51N	77 18W	28c
Geysers ....t	38 45N	122 40W	28g
Gibson .....t	40 30N	88 21W	28d
Gila Cy. ....t	32 45N	114 5W	28g
Gila ....r	33 0N	113 10W	28g
Gilford .....t	43 31N	71 27W	28b
Gilisville ...t	41 50N	78 45W	28c
Gillisonville t	32 40N	81 0W	28f
Gilman .....t	40 43N	88 0W	28d
Girard ......t	42 4N	80 20W	28c
Girard......t	37 28N	94 38W	28g
Girardeau ..t	37 17N	89 30W	28a
Gladesville..t	36 59N	82 29W	28e
Glasboro....t	39 45N	75 8W	28c
Glasgow ....t	37 1N	85 52W	28e
Glen ....t	43 36N	73 55W	28c
Glen Cove ..t	40 33N	73 40W	28b
Glenville ...t	38 58N	80 51W	28e
Gloucester ..t	42 37N	70 40W	28b
Gloversville t	43 2N	74 21W	28c
Goderich ...t	43 40N	81 45W	28a
Godins Cr. r	43 45N	113 26W	28g
Golconda ...t	37 22N	88 27W	28d
Golden Cy. t	39 48N	105 25W	28g
Golden Gate	37 45N	122 38W	28g
Goldsboro ..t	35 27N	77 58W	28e
Gonzales....t	29 38N	97 29W	28f
Goochland ..t	37 38N	77 53W	28a
Good ....r	37 45N	97 50W	28g
Goose l	41 55N	120 17W	28g
Gooshoot....l	40 6N	114 58W	28g

	Lat.	Lon.	Map.
Gordon .....t	35 33N	87 30W	28f
Gordon .....t	32 52N	83 18W	28f
Gordonsville t	38 6N	78 10W	28e
Gorham ....t	44 26N	71 12W	28b
Goshen .....t	41 32N	85 46W	28d
Goshen .....t	41 28N	74 15W	28c
Goshen .....t	39 54N	112 12W	28g
Gosport ....t	39 22N	86 41W	28d
Gouldsborough ..b	44 26N	68 0W	28a
Gourdins ...t	33 27N	79 54W	28f
Gouverneur t	44 19N	75 27W	28c
Grafton ....t	41 15N	82 2W	28a
Grafton ....t	39 21N	79 59W	28e
Graham ....t	36 5N	79 24W	28e
Granada ....t	33 50N	89 43W	28f
Grand i	43 0N	79 0W	28a
Grand l	45 14N	67 54W	28b
Grand......b	43 6N	70 51W	28b
Grand......i	44 40N	73 20W	28c
Grand......r	40 30N	93 45W	28g
Grand......r	38 7N	110 0W	28g
Grand i	46 30N	86 30W	28d
Grand l	30 0N	91 20W	28f
Grand......r	43 3N	86 0W	28d
Grand au Sable....pt	44 5N	86 28W	28a
Grand Bay Cy. ......t	46 22N	86 26W	28d
Grand Chariton..r	40 0N	92 50W	28g
Grand Cy. ..t	40 7N	100 7W	28g
Grand Falls t	47 2N	67 44W	28b
Grand Haven t	43 3N	86 9W	28d
Grand Island t	40 51N	98 50W	28g
Grand Manan i	44 42N	66 56W	28a
Grand Manitoulin i	45 45N	82 12W	28a
Grand Gr Ree ......r	45 45N	100 40W	28g
Grand Rapids t	44 25N	89 45W	28d
Grand Rapids t	42 59N	85 38W	28d
Grand Ronde r	45 45N	117 30W	28g
Grand S. Fork .....r	38 30N	107 50W	28g
Grantsburg t	45 45N	92 42W	28d
Grant's Corner ...t	42 33N	72 31W	28b
Granville ...t	41 41N	70 52W	28c
Grass ......r	44 52N	75 0W	28c
Grass Mid Br. r	44 20N	75 0W	28c
Grays ...har.	47 0N	124 0W	28g
Grayson ....t	38 20N	82 54W	28e
Great .....fls	47 35N	111 13W	28g
Great ......b	39 30N	74 22W	28c
Great Basin	38 37N	116 20W	28g
Great Bend..	47 45N	102 27W	28g
Great Bend t	41 59N	75 44W	28c
Great Dry ..l	33 25N	115 50W	28g
Great Junction t	35 2N	89 10W	28e
Great Plains of Columbio r	47 30N	119 0W	28g
Great Saline Fork .....r	39 15N	100 0W	28g
Great Salt ..l	41 15N	113 0W	28g
Great Salt Lake Cy. t	40 45N	112 4W	28g
Great Sand Hills......	42 20N	100 40W	28g
Great Smoky mts	35 40N	83 15W	28e
Great South b	40 42N	73 5W	28b
Green ......b	45 0N	87 25W	28d
Green ......r	45 10N	85 0W	28a
Green ....mts	44 30N	72 47W	28b
Green ......r	37 32N	87 18W	28e
Green ......r	38 45N	110 20W	28g
Green ......r	41 29N	90 0W	28d
Green ......t	42 21N	75 46W	28c
Green Bay..t	44 28N	87 56W	28d
Greenboro ..t	36 5N	79 45W	28e
Greenbriar r	38 0N	80 20W	28e
Green Bull r	44 15N	108 40W	28g
Greenburo..t	33 30N	89 30W	28f
Greenbush ..t	42 36N	73 43W	28c
Greencastle t	37 36N	86 52W	28a
Greencastle t	39 39N	86 51W	28d
Greenfield ..t	42 34N	72 37W	28b
Greenfield ..t	39 45N	85 42W	28d
Greenport ..t	41 6N	72 23W	28b
Green R. Cy. t	41 39N	108 44W	28g
Greensburg t	40 22N	79 33W	28c

	Lat.	Lon.	Map.
Greensburg t	39 18N	85 24W	28d
Greensburg t	30 37N	85 25W	28a
Greenupsburg t	38 35N	82 50W	28e
Greenville ..t	40 3N	84 38W	28d
Greenville ..t	41 28N	80 22W	28a
Greenville ..t	38 55N	89 25W	28d
Greenville ..t	36 10N	87 8W	28a
Greenville ..t	36 8N	82 38W	28c
Greenville ..t	37 14N	87 8W	28e
Greenville ..t	35 36N	77 22W	28e
Greenville ..t	34 55N	81 59W	28f
Greenville ..t	33 10N	95 54W	28f
Greenville ..t	33 20N	91 8W	28f
Greenville ..t	31 52N	86 39W	28f
Greenwich ..t	41 3N	73 41W	28b
Greenwich ..t	41 39N	71 28W	28b
Greenwich ..t	43 6N	73 29W	28c
Greenwood t	45 52N	67 58W	28b
Grenville ..pt	47 30N	124 20W	28g
Groomsville t	38 8N	80 1W	28f
Groton ......t	42 3N	71 37W	28b
Groton Heights ..t	41 22N	72 5W	28b
Grove Hill ..t	31 45N	87 49W	28f
Grundy ....t	37 20N	82 8W	28e
Guadalupe mts	32 16N	105 0W	28g
Guadalupe ..r	29 10N	97 20W	28f
Guelph .....t	43 34N	80 19W	28a
Guildford ..t	45 11N	69 23W	28b
Guildhall ...t	44 29N	71 3W	28b
Gunpowder r	39 30N	76 30W	28c
Gunterville t	34 25N	80 12W	28f
Guthrie ....t	36 38N	87 10W	28e
Guyandotte r	38 0N	82 0W	28e

H

	Lat.	Lon.	Map.
Hache a la Pt. ......t	29 30N	89 45W	28f
Haddam ....t	41 28N	72 32W	28b
Hagerstown t	39 40N	77 45W	28c
Hagerstown t	39 54N	85 4W	28d
Halifax, C.H. t	36 46N	79 0W	28e
Hallettsville t	29 27N	06 29W	28f
Hamburg ...t	33 16N	91 45W	28f
Hamburg ...t	40 35N	75 56W	28c
Hamburgh ..t	42 45N	78 55W	28c
Hamden ....t	39 8N	82 32W	28e
Hamilton ..t	43 17N	79 52W	28c
Hamilton ..t	39 24N	84 30W	28d
Hamilton ..t	31 35N	98 15W	28f
Hamlin ....t	38 15N	81 50W	28e
Hammonds b	45 30N	84 0W	28a
Hampshire, New, ..sta	44 0N	71 24W	28b
Hampton ...t	33 30N	92 35W	28f
Hancock ....t	41 50N	75 17W	28c
Hancock ....t	39 43N	78 14W	28c
Hanesdale ..t	41 36N	75 19W	28c
Hankins ....t	41 49N	75 3W	28c
Hannibal ...t	39 44N	91 22W	28d
Hanover ... t	42 8N	70 4W	28b
Hanover ... t	39 48N	77 3W	28c
Hanover Junction ..t	39 51N	76 48W	28c
Hanover ....t	42 39N	89 8W	28d
Hardensburg t	37 50N	86 29W	28e
Hardin .....t	30 20N	94 29W	28e
Hardwick ..t	44 30N	72 20W	28e
Hardyville ..t	35 36N	114 45W	28g
Harlington t	42 44N	90 6W	28d
Harmony ...t	41 59N	75 34W	28c
Harney .....t	43 7N	119 0W	28g
Harpers Ferry.....t	39 21N	77 47W	28c
Harpersville t	42 12N	75 38W	28c
Harrington t	38 57N	75 35W	28c
Harrisburg t	40 15N	70 52W	28a
Harrisburg t	37 44N	88 33W	28d
Harrisburg t	35 40N	90 45W	28f
Harrisonburg t	38 28N	78 48W	28e
Harrisonburg t	31 50N	91 48W	28f
Harrisville ..t	41 12N	80 2W	28
Harrisville ..t	44 40N	83 24W	28d
Harrodsburg t	37 47N	84 55W	28e
Hart ....t	43 42N	86 17W	28d
Hartford ....t	43 15N	88 24W	28a
Hartford ...t	41 48N	72 41W	28b
Hartford ...t	37 29N	86 56W	28a
Hartford Cy. t	40 23N	85 25W	28d
Hartville ...t	41 11N	76 9W	28c
Harvara ....t	42 28N	88 35W	28a
Harvey Junction ..t	46 25N	87 16W	28d
Hartwell ...t	34 18N	82 56W	28f
Hastings ....t	42 38N	85 15W	28d
Hastings ....t	44 45N	92 56W	28g
Hatchie ....r	35 20N	89 0W	28f
Hatteras c	35 12N	75 26W	28e
Hatteras ..inl	35 10N	75 42W	28e
Haut i	44 4N	68 40W	28b
Haut Island b	44 5N	68 42W	28b
Havana ....t	40 17N	90 3W	28d
Havannah ..t	23 5N	82 25W	28f
Haverhill ...t	44 2N	72 4W	28b
Haverhill ...t	42 17N	71 8W	28b
Haverstraw t	41 12N	73 59W	28c
Havre de Grace ....t	39 34N	76 6W	28c
Haw ....r	35 50N	79 10W	28e
Hawesville t	37 55N	86 46W	28e
Hawleyville t	41 27N	73 23W	28b
Haynesville t	32 11N	86 29W	28f
Hazard .....t	37 17N	83 10W	28e
Heart ......r	46 50N	101 30W	28g
Heath's Cr. r	38 7N	99 30W	28g
Heathsville t	37 56N	76 28W	28e
Heber ......t	40 30N	111 15W	28g
Helena .....t	28 55N	97 48W	28f
Helena .....t	34 35N	90 44W	28f
Helena, St., t	46 38N	112 14W	28g
Helena, St. sd	32 36N	80 25W	28f
Helens, St. mt	46 35N	121 50W	28g
Helens, St. mt	38 50N	122 35W	28g
Helens, St. t	45 54N	122 40W	28g
Hell Gate ...r	40 39N	113 10W	28g
Hempstead t	40 43N	73 40W	28b
Hempstead b	40 38N	73 28W	28b
Hempstead t	29 59N	95 53W	28f
Henderson .t	44 33N	93 57W	28g
Henderson ..t	37 5N	87 35W	28e
Henderson ..b	43 55N	76 11W	28c
Henderson ..t	37 47N	87 35W	28a
Henderson-ville ......t	35 23N	82 25W	28e
Henlopen ..c	38 46N	75 5W	28c
Hennepin ...t	41 15N	88 21W	28d
Henrietta Ft. t	45 48N	119 4W	28g
Henry c	36 56N	76 0W	28e
Heresy .....t	43 50N	85 27W	28d
Herkimer .t	43 1N	75 0W	28c
Hermosilla t	37 58N	104 30W	28g
Hernando ..t	34 50N	00 1W	28f
Herndon ...t	40 43N	76 53W	28c
Heron ......t	46 19N	69 24W	28b
Hero, N. ...i	44 50N	73 18W	28b
Hero, S. i	44 43N	73 18W	28b
Herrington t	44 33N	67 55W	28b
Hertford. ..t	36 12N	76 28W	28e
Hickman ...t	30 35N	89 9W	28e
Hicksford ..t	36 40N	77 31W	28e
Hicksville ..t	40 46N	73 33W	28b
Hico ....t	37 14N	115 50W	28g
Higgins ....t	44 30N	84 44W	28d
Highland ..t	33 31N	86 30W	28f
Hillsboro ...t	39 14N	89 25W	28d
Hillsboro ...r	28 8N	82 21W	28f
Hillsboro ...t	43 7N	71 52W	28b
Hillsboro ...t	32 12N	96 58W	28g
Hillsboro ...t	36 6N	79 5W	28e
Hillsborough t	39 12N	83 35W	28e
Hillsdale ...t	41 55N	84 32W	28d
Hillesville ..t	36 44N	80 45W	28a
Hilltop ....t	38 27N	77 0W	28c
Hinesville ..t	31 49N	81 31W	28f
Hinton .....t	37 46N	80 50W	28e
Hiwassee ...r	35 10N	84 22W	28e
Hobart .....t	41 24N	87 20W	28a
Hoboken ...t	40 45N	74 2W	28c
Hodgenville t	37 36N	85 45W	28e
Hog i	37 26N	75 40W	28a
Hollidaysburg t	40 27N	78 28W	28c
Holland .. .i	38 10N	76 4W	28c
Holland . ..t	42 47N	86 2W	28d
Hollinsford t	43 13N	71 0W	28b
Holly ......t	42 47N	83 36W	28d
Holmesville t	31 10N	90 15W	28f
Holmesville t	31 37N	82 18W	28f
Holston ....r	36 14N	83 11W	28f
Holton .....t	39 30N	95 43W	28a
Holyoke ....t	42 13N	72 37W	28b
Homan's Park	38 15N	106 20W	28g
Homer .....t	42 7N	84 44W	28d
Homer .....t	32 54N	93 6W	28f
Homerville t	31 36N	82 18W	28f
Homewood t	40 50N	80 22W	28c
Honesdale ..t	41 32N	75 24W	23a
Honey ......t	40 20N	120 15W	28g
Hood .....mt	45 15N	121 10W	28g
Hood's Can..	47 40N	123 0W	28g
Hookers ....t	32 58N	95 40W	28g
Hooksett ...t	43 6N	71 26W	28b
Hoosatonic r	41 55N	73 23W	28b
Hoosie .....r	42 56N	73 32W	28b
Hoosie Hills ra	42 15N	73 13W	28b
Hopewell ...t	40 10N	78 18W	28a
Hopkinsville t	36 50N	87 28W	28e
Horicon ....t	43 30N	88 32W	28d
Horicon ....t	43 25N	88 34W	28d
Hornellsville t	42 23N	77 44W	28c
Houghton ..t	47 6N	88 26W	28d
Houghtons t	44 20N	84 44W	28d
Houlton ....t	46 9N	67 50W	28b
Houma .....t	29 31N	90 41W	28f
Houston ....t	29 42N	95 21W	28f
Houston ....t	34 2N	87 12W	28f
Houston ....t	33 58N	88 57W	28f
Houston ....t	30 19N	82 55W	28f
Howell .....t	42 35N	83 50W	28d
Hubbard ...t	44 50N	83 30W	28d
Hubbardston t	42 28N	71 59W	28b
Huddleston t	31 0N	93 24W	28f
Hudson ....t	44 57N	92 48W	28d
Hudson ....t	42 14N	73 47W	28c
Hudson ....t	41 15N	81 26W	28e
Hughesville t	38 26N	75 58W	28c
Humboldt Cy. t	44 40N	124 10W	28g
Humboldt ..r	41 0N	117 54W	28g
Humboldt ..t	40 0N	118 30W	28g
Humboldt mts	40 0N	116 0W	28g
Humboldt ..t	37 45N	95 23W	28g
Humboldt ..t	35 51N	88 58W	28e
Humpayamas Pass	35 20N	118 5W	28g
Hunters ....b	48 17N	91 40W	28g
Huntersville t	38 10N	80 2W	28a
Huntingdon t	45 4N	74 10W	28c
Huntingdon t	40 33N	78 1W	28c
Huntingdon t	30 7N	88 26W	28f
Huntington t	40 52N	85 28W	28d
Hunton ....t	41 55N	97 20W	28g
Huntsville ..t	30 40N	95 26W	28g
Huntsville ..t	36 23N	84 27W	28e
Huntsville ..t	36 2N	93 45W	28f
Huntsville ..t	34 44N	80 31W	28f
Hurd c	45 13N	81 44W	28a
Huron .....t	44 30N	82 20W	28d
Huron .....t	41 23N	82 34W	28e
Huron .....t	43 14N	76 56W	28c
Huron .....b	46 52N	88 0W	28a
Huron Lit. mts	46 45N	87 40W	28a
Huron .....r	42 0N	83 16W	28d
Hutchison ..i	27 15N	80 13W	28f
Hyacinth, St. t	45 37N	72 57W	28b
Hyannis ....t	41 38N	70 18W	28b
Hyde Park ..t	44 34N	72 33W	28b
Hyde Park ..t	41 47N	73 57W	28c

I

	Lat.	Lon.	Map.
Ida.........r	38 40N	119 5W	28g
Idaho.....sta	43 55N	114 0W	28g
Ignatius, St. t	47 22N	114 5W	28g
Ignatius', St., Mission ..t	48 30N	117 15W	28g
Illinois......t	38 38N	90 7W	28a
Illinois ....r	40 24N	90 0W	28d
Illinois....sta	40 30N	89 10W	28d
Illinoistown t	38 35N	90 10W	28d
Independence t	36 30N	81 5W	28e
Independence r	43 46N	75 5W	28c
Independence t	30 20N	96 17W	28f
Indian.... .r	44 12N	75 47W	28c
Indian......r	28 0N	80 35W	28f
Indian i	43 13N	74 17W	28c
Indiana ....t	40 41N	79 10W	28c
Indiana...sta	40 5N	86 10W	28d
Indianapolis t	39 44N	86 10W	28d
Indianola ..t	28 27N	96 25W	28f
Indian Pond l	45 28N	69 46W	28b
Indian River b	38 30N	75 8W	28a
Indian River inl	38 35N	75 4W	28c
Indian Territory..	36 0N	98 0W	28g
Inka........t	34 45N	88 9W	28f
Inverness ..t	45 37N	84 27W	28a
Iola........t	30 13N	85 9W	28f
Ionia ....t	43 0N	84 59W	28d
Iowa, Ft. ...t	42 36N	93 20W	28g
Iowa ....r	42 30N	93 20W	28g
Iowa..,...sta	42 15N	92 40W	28g
Iowa Cy. ...t	41 36N	91 20W	28g
Ipswich.....t	42 40N	70 50W	28b
Irasburg....t	44 47N	72 16W	28b
Iron ....t	37 42N	90 50W	28a
Iron......mts	36 10N	82 0W	28e
Iron......mts	35 38N	83 30W	28f
Ironton.....t	38 34N	82 41W	28e
Ironton.....t	37 34N	90 25W	28g
Iroquous....r	40 56N	87 52W	28d
Irvine......t	37 42N	83 59W	28e
Irwinville ..t	31 39N	83 25W	28f
Ishpening ..t	40 27N	87 34W	28d
Isla del Madre....i	27 0N	97 15W	28f
Isle of Wight b	38 22N	75 6W	28c
Isleta.......t	34 52N	100 40W	28g
Istopaga....l	27 20N	81 15W	28f
Itasca l	47 10N	95 0W	28g
Ithaca......t	42 27N	76 31W	28c
Ithaca......t	43 16N	84 34W	28d

J

	Lat.	Lon.	Map.
Jacinto .....t	34 40N	88 28W	28f
Jacksboro...t	36 18N	84 3W	28e
Jackson.....t	42 14N	84 18W	28d
Jackson.....t	37 30N	83 18W	28a
Jackson.....t	39 3N	82 36W	28e
Jackson.....t	36 22N	77 36W	28e
Jackson.....t	35 37N	88 48W	28e
Jackson.....t	32 15N	90 14W	28f
Jackson.....l	43 53N	111 10W	28g
Jackson.....t	43 38N	95 3W	28g
Jacksonboro t	32 45N	80 20W	28f
Jacksonport t	35 40N	91 20W	28g
Jacksonville t	36 51N	80 22W	28a
Jacksonville t	39 45N	90 15W	28d
Jacksonville t	33 51N	85 45W	28f
Jacksonville t	31 48N	83 5W	28f
Jacksonville t	30 20N	81 40W	28f
Jacksonville t	42 12N	122 50W	28g
Jacksonville t	39 22N	117 24W	28g
Jamaica....b	40 37N	73 50W	28b
Jamaica ....t	40 43N	73 48W	28c
James......r	37 20N	77 5W	28e
Jamesboro..t	35 32N	79 14W	28e
Jamesburg ..t	40 20N	74 35W	28c
Jamesport ..t	41 4N	72 45W	28b
James, St. ..t	45 45N	85 25W	28d
Jamestown..t	42 8N	79 16W	28c
Jamestown..t	41 81N	80 25W	28c
Jamestown..t	39 55N	86 30W	28d
Jamestown..t	37 0N	84 54W	28e
Jamestown..t	36 18N	84 57W	28e
Janesville...t	41 58N	84 40W	28a
Janesville...t	42 41N	89 2W	28d
Jasper......t	38 25N	86 55W	28d
Jasper......t	35 4N	85 40W	28e
Jasper......t	36 1N	93 12W	28f
Jasper......t	33 47N	87 19W	28f
Jasper......t	30 35N	83 0W	28f
Jasper......t	35 54N	93 15W	28g
Jaspers .....t	30 52N	94 8W	28f
Jay.........t	44 30N	70 13W	28b
Jefferson ...t	43 0N	88 45W	28d
Jefferson ...t	39 22N	77 42W	28c
Jefferson ...t	41 45N	80 42W	28e
Jefferson ...t	30 26N	81 28W	28c
Jefferson ..mt	44 30N	121 20W	28g
Jefferson Cy. t	38 35N	92 5W	28g
Jefferson Fk. r	45 30N	112 8W	28g
Jeffersonville t	88 18N	85 44W	28d
Jeffersonville t	37 5N	81 33W	28e
Jersey......t	40 43N	74 5W	28a
Jersey Cy. ..t	40 44N	74 3W	28c
Jersey, New sta	40 12N	74 29W	28a
Jerseyville..t	39 9N	90 20W	28d
Jerusalem ..t	36 42N	77 2W	28e
John Days..r	45 0N	120 0W	28g
Johnsburg, St. t	44 26N	72 1W	28b
John, St. ...l	48 36N	72 0W	28a
John, St. ..r	47 5N	67 55W	28b
John, St. ...t	45 17N	73 16W	28b
Johns, St. ..t	42 57N	84 30W	28a

	Lat.	Lon.	Map.
Johns, St. ..t 43 0N	84 31W	28d
Johns, St. ..r 36 0N	81 40W	28d
Johnstown ..t 42 59N	74 22W	28c
Johnstown ..t 40 22N	78 55W	28c
Joliet.....t 41 28N	88 5W	28d
Jonesboro ...t 37 30N	89 18W	28d
Jonesborough		
t 36 12N	82 28W	28e
Jonesville ..t 36 38N	82 49W	28a
Joneaville ..t 30 35N	83 2W	28e
Jordan .....r 40 43N	112 14W	28g
Joseph, St. t 46 12N	83 54W	28d
Joseph, St. r 42 0N	86 20W	28d
Joseph, St. t 31 58N	91 11W	28f
Joseph, St. t 28 0N	96 55W	28f
Joseph, St. t 29 47N	85 16W	28f
Joseph, St. t 39 42N	94 43W	28g
Jose, S. ....r 35 0N	107 6W	28g
Joyita.....t 34 27N	106 41W	28g
Juan de		
Fuca ...str 48 20N	124 40W	28g
Juan, S. ....t 48 32N	122 50W	28g
Juan, San ..r 37 23N	110 0W	28g
Judith ....pt 41 21N	71 20W	28b
Judith ...mts 47 20N	109 20W	28g
Julesburg,		
Old.....t 40 57N	102 30W	28g
Jump .....r 45 20N	00 40W	28d
Junction....t 42 10N	70 53W	28e
Junction....t 38 30N	89 8W	28d
Junction....t 39 0N	96 50W	28g
Juneau .....t 43 24N	88 50W	28d
Juniata ....r 40 32N	77 12W	28c
Jupiter ...inl 20 58N	80 6W	28f
Jupiter, Ft. t 26 67N	80 9W	28f

K

	Lat.	Lon.	Map.
Kalamazoo ..r 42 25N	85 42W	28d
Kalamazoo ..t 42 15N	85 35W	28d
Kalamazoo ..t 42 15N	85 34W	28a
Kalamazoo ..r 42 37N	86 0W	28a
Kanawha ...r 38 14N	81 19W	28a
Kanawha, Lit.		
r 39 5N	81 45W	28e
Kanawha, Gt.		
r 38 35N	81 58W	28e
Kandiyohi ..t 45 5N	95 4W	28g
Kane .....t 41 40N	78 57W	28c
Kankakee ...t 41 5N	87 52W	28d
Kankakee ...r 41 10N	87 25W	28d
Kansas.....r 38 54N	95 0W	28g
Kansas Cy...t 39 2N	94 35W	28g
Kansas ...ste 38 30N	98 20W	28g
Kaskaskia ..r 38 0N	89 54W	28a
Kaskaskia ..r 38 25N	89 42W	28d
Katadin ...mt 45 52N	69 0W	28b
Kattery.....t 43 5N	70 44W	28b
Kearney....t 40 40N	99 23W	28g
Keating ....t 41 20N	77 57W	28c
Keene .....t 42 56N	72 15W	28b
Keewaunee..t 44 29N	87 33W	28a
Kelley's....t 41 38N	82 35W	28e
Kemebunk		
Port.....t 43 20N	70 30W	28b
Kendalville t 41 24N	85 19W	28c
Kennebec ...r 45 0N	69 40W	28b
Kennebunk t 43 24N	70 34W	28b
Kenonsville t 34 58N	77 54W	28e
Kenosha....t 42 34N	87 49W	28d
Kent.....t 40 44N	87 29W	28a
Kent.....t 41 42N	73 30W	28b
Kent.....t 38 54N	70 18W	28e
Kentland ...t 40 46N	87 26W	28d
Kenton ....t 40 37N	83 38W	28e
Kentucky ..r 38 25N	84 54W	28e
Kentucky sta 37 24N	85 0W	28e
Keokuk.....t 40 20N	01 28W	28d
Keosauqua t 40 45N	92 0W	28g
Kern .....r 35 24N	119 0W	28g
Kewaunee ..5 47 0N	88 10W	28d
Kewaunee pt 47 22N	87 35W	28d
Kewaunee ..t 44 29N	87 20W	28d
Keweenaw pt 47 22N	87 36W	28a
Keweenaw..b 47 2N	88 5W	28a
Keya Paha..r 43 10N	100 0W	28g
Keysville...t 37 4N	78 28W	28e
Key, West ..t 24 35N	81 50W	28f
Kilbourne ..t 43 40N	89 44W	28d
Killington pk 43 37N	72 50W	28b
Kings .....r 36 22N	119 40W	28g
Kingston....t 44 15N	76 27W	28c
Kingston....t 41 54N	74 0W	28c
Kingston....t 41 25N	71 34W	28a
Kingston....t 40 25N	86 55W	28d
Kingston....t 35 52N	84 28W	28e
Kingston....t 34 18N	84 28W	28f

	Lat.	Lon.	Map.
Kingston....t 33 40N	79 49W	28f
Kinsten ....t 35 18N	77 35W	28e
Kinwood ...t 39 30N	79 38W	28e
Kinzua .....t 41 53N	79 1W	28e
Kirbyville ..t 42 12N	125 20W	28g
Kishwaukee r 42 8N	88 56W	28d
Kissimee ...t 27 54N	81 15W	28f
Kissimee ...r 27 30N	81 5W	28f
Kittaning...t 40 45N	79 30W	28a
Kittutinny or		
Blue ...mts 40 38N	70 0W	28c
Klamath ...t 41 27N	124 0W	28g
Klamath ...r 41 45N	123 7W	28g
Klamath,		
Upper ...t 42 26N	121 40W	28g
Knightsferry t 37 50N	120 46W	28g
Knightstown		
t 39 46N	85 30W	28d
Knox .....t 41 15N	86 36W	28d
Knoxville ..t 40 55N	90 12W	28d
Knoxville ..t 35 58N	83 50W	28e
Knoxville ..t 31 22N	81 8W	28e
Kokema ....t 40 28N	86 4W	28d
Koetanie....r 49 0N	116 12W	28g
Koshkonong t 42 61N	88 54W	28d

L

	Lat.	Lon.	Map.
Lackawaxen t 41 28N	74 55W	28c
Lacon .....t 41 5N	89 25W	28d
La Crosse ...t 43 45N	91 15W	28d
La Crosse ...t 41 16N	86 54W	28d
Lac Qui		
Parle .....t 45 8N	95 55W	28g
Ladoga.....t 39 55N	86 48W	28d
La Faye ....r 34 58N	93 10W	28f
Lafayette ..t 40 42N	86 52W	28d
Lafayette ..t 36 32N	86 1W	28e
La Grange..t 45 0N	68 50W	28b
La Grange..t 33 0N	85 4W	28f
La Grange..t 41 35N	88 22W	28d
La Grange..t 38 22N	85 25W	28e
Laguna .....t 33 46N	115 3W	28g
Laguna		
Madre ...lg 27 0N	97 20W	28f
Lainville ...r 44 40N	73 0W	28b
Lake Bridge t 44 56N	72 13W	28b
Lake Charles t 30 15N	93 11W	28f
Lakeland...t 40 48N	73 8W	28b
Lake of the		
Thousand		
Isles 44 25N	76 0W	28c
Lake of the		
Woods.....49 0N	94 0W	28g
Lake Station t 41 32N	87 12W	28d
Lake Station t 39 15N	103 10W	28g
Lakeville ..t 33 22N	91 20W	28f
Lamar .....t 84 53N	89 19W	28f
Lamar .....t 37 20N	94 5W	28g
Lambertville		
t 40 28N	74 57W	28c
Lamotte....t 44 52N	73 18W	28b
Lampasas ..t 31 22N	08 4W	28g
Lancaster...t 42 51N	90 42W	28a
Lancaster...t 44 29N	71 34W	28b
Lancaster...t 42 28N	71 40W	28b
Lancaster...t 40 4N	76 17W	28c
Lancaster...t 39 40N	82 33W	28e
Lancaster...t 37 35N	84 31W	28e
Lancaster...t 37 48N	76 26W	28e
Lang.....t 44 8N	68 20W	28b
Lansing ....t 42 44N	84 30W	28d
La Paz .....t 33 37N	114 21W	28g
Lapeer .....t 43 5N	83 15W	28d
La Porte....t 41 37N	86 46W	28d
La Porte....t 40 45N	105 4W	28g
La Porte....t 41 28N	76 32W	28c
Lapwai...mts 46 0N	115 0W	28g
Laramie ....t 41 16N	105 33W	28g
Laramie		
Plains 42 0N	106 0W	28g
Laktown...t 37 15N	76 28W	28e
Larrabees, Pt.		
t 43 62N	73 20W	28b
La Salle ....t 41 20N	89 7W	28d
Lassons Butte		
mt 40 37N	121 5W	28g
Lattarpe ...t 40 36N	90 56W	28d
Laurel .....t 38 38N	75 37W	28e
Laurel Cy...t 39 26N	85 0W	28d
Lawrence ...t 42 38N	71 12W	28b
Lawrence ...t 38 58N	95 11W	28g
Lawrence ...t 38 42N	87 46W	28a
Lawrenceburg		
t 39 7N	84 50W	28d
Lawrenceburg		
t 38 3N	84 56W	28e

	Lat.	Lon.	Map.
Lawrenceburg			
t 41 10N	79 40W	28c
Lawrenceburg			
t 38 42N	87 45W	28d
Lawrenceburg			
t 35 13N	87 24W	28e
Lawrence, St.			
r 48 0N	69 40W	28a
Lawrenceville			
t 33 58N	84 3W	28f
Lawrenceville			
t 34 27N	81 58W	28f
Lawrenceville			
t 36 47N	77 50W	28e
Lawton ....t 30 55N	82 5W	28f
Leavenworth 39 13N	04 50W	28g
Leavenworth 38 14N	86 19W	28d
Lebanon ...t 43 39N	72 16W	28a
Lebanon ...t 40 20N	76 27W	28c
Lebanon ...t 37 34N	85 15W	28e
Lebanon ...t 34 42N	85 45W	28f
Lebanon ...t 37 37N	92 32W	28g
Lebanon ...t 40 43N	80 24W	28d
Lebanon ...t 39 25N	84 12W	28e
Lebanon ...t 36 14N	86 12W	28e
Lebanon ...t 30 58N	82 5W	28e
Lecompton..t 39 1N	95 17W	28g
Lee.....t 42 18N	73 15W	28b
Leech.....t 47 0N	94 0W	28g
Leeds.....t 44 13N	70 5W	28b
Leesburg ...t 30 4N	77 36W	28a
Leesburg ...t 39 12N	74 58W	28a
Leesburg ...t 31 35N	89 15W	28f
Le Grand ...t 45 4N	117 35W	28g
Lehigh ....r 41 10N	79 40W	28c
Lehi .....t 40 18N	112 0W	28g
Lennox ....t 42 22N	73 18W	28b
Leonardtown 38 17N	76 37W	28e
Leon Cr. ...r 31 30N	97 40W	28g
Lewell .....t 41 40N	86 14W	28d
Lewey's ....t 45 13N	67 37W	28b
Lewis .....t 38 40N	75 10W	28e
Lewisburg..t 40 58N	70 50W	28a
Lewisburg..t 37 50N	80 26W	28e
Lewisburg..t 35 29N	86 42W	28e
Lewisburg..t 35 10N	92 44W	28f
Lewis Fork..r 46 45N	117 55W	28g
Lewiston...t 44 8N	70 12W	28b
Lewiston...t 40 26N	90 13W	28d
Lewiston...t 46 34N	117 10W	28g
Lewistown..t 30 54N	78 10W	28a
Lewistown..t 40 36N	77 37W	28c
Lewisville ..t 33 16N	93 35W	28f
Lexington ..t 43 18N	82 37W	28a
Lexington ..t 38 3N	84 34W	28
Lexington ..t 37 48N	79 29W	28a
Lexington ..t 42 28N	71 13W	28b
Lexington ..t 43 11N	82 32W	28d
Lexington ..t 38 40N	85 37W	28d
Lexington ..t 30 46N	82 10W	28e
Lexington ..t 37 47N	79 23W	28e
Lexington ..t 35 41N	88 19W	28e
Lexington ..t 35 49N	80 15W	28e
Lexington ..t 35 36N	88 19W	28f
Lexington ..t 39 0N	93 53W	28
Liberty, W. .t 37 58N	83 18W	28e
Liberty ....t 39 36N	84 52W	28d
Liberty ....t 37 20N	84 52W	28e
Liberty ....t 30 2N	94 50W	28f
Licking.....r 38 30N	84 5W	28e
Lighthouse pt 45 12N	85 29W	28a
Lima .....t 41 44N	85 22W	28d
Lima .....t 40 48N	84 5W	28d
Lincoln ....t 43 58N	86 22W	28d
Lincoln ....t 40 14N	89 44W	28d
Lincoln ....t 40 53N	96 55W	28g
Lincolnton..t 35 24N	81 12W	28f
Linden .....t 33 4N	94 15W	28f
Linden .....t 32 18N	87 50W	28f
Linden .....t 35 40N	87 50W	28e
Lisbon .....t 44 2N	70 7W	28b
Lisbon .....t 30 18N	93 10W	28f
Lisbon, New t 43 50N	90 8W	28a
Lisbon, New t 40 45N	80 45W	28e
Litchfield ..t 41 48N	73 13W	28b
Litchfield ..t 39 10N	89 41W	28d
Litchfield ..t 37 32N	86 18W	28e
Little de		
Noguel ..b 45 44N	87 0W	28d
Little Rock t 34 42N	02 17W	28
Littleton...t 44 16N	71 44W	28b
Little Valley t 42 16N	78 49W	28c
Liverpool ..t 46 37N	77 1W	28a
Liverpool ..t 40 5N	76 43W	28c
Livingston..t 30 42N	94 55W	28f
Livingston..t 36 19N	85 17W	28e
Llano		
Estocado..t 33 30N	102 20W	28g
Lobster Pond		
t 45 50N	69 30W	28b

	Lat.	Lon.	Map.
Lockhart ...t 29 57N	97 42W	28f
Lockhaven..t 41 10N	77 33W	28c
Lockport ...t 43 11N	78 41W	28c
Lockaburgh t 33 58N	04 15W	28f
Ledge Pole		
Cr. .....r 41 15N	103 43W	28g
Logan .....t 39 36N	82 26W	28e
Logan .....t 41 45N	111 40W	28g
Logansport..t 40 45N	86 15W	28d
Loma....pt 32 37N	117 20W	28g
Loudon ....t 43 1N	81 18W	28a
London ....t 39 54N	83 21W	28e
London ....t 37 9N	8 48W	28e
London, New t 41 23N	72 10W	28a
London, New t 43 22N	71 37W	28b
London, New t 41 16N	87 21W	28d
London, New t 44 25N	88 40W	28d
Lone Rock..t 43 9N	90 11W	28a
Lone Tree ..t 41 17N	93 18W	28g
Long.....t 47 12N	68 15W	28b
Long.....t 44 20N	68 29W	28b
Long.....t 40 50N	73 10W	28b
Long.....t 44 0N	74 20W	28c
Long .....b 33 40N	78 40W	28f
Long Branch t 40 16N	74 0W	28a
Long Island		
sd 41 8N	73 42W	28b
Long Pond ..t 44 8N	70 40W	28b
Longs Pk mt 40 12N	105 40W	28g
Lookout....c 45 25N	121 2W	28g
Lookout....c 38 28N	76 19W	28e
Lookout....c 34 51N	76 28W	28e
Los Angeles t 34 10N	118 20W	28g
Loudon ....t 39 55N	77 58W	28e
Leudon.....t 35 49N	84 13W	28e
Louisa .....t 38 5N	82 32W	28e
Louisa .....t 37 59N	77 59W	28e
Louisburg ..t 36 0N	78 20W	28e
Louisiana sta 30 40N	92 20W	28f
Louisiana ..t 39 30N	91 6W	28d
Louis, St. ..r 47 7N	92 47W	28g
Louis, St. ..t 43 25N	84 33W	28d
Louis, St. ..t 38 38N	90 11W	28d
Louisville..t 38 47N	88 32W	28a
Louisville..t 38 14N	85 42W	28d
Louisville..t 33 12N	89 0W	28f
Loup Fork ..r 41 20N	97 50W	28g
Loveland...t 39 16N	84 9W	28a
Livingstone t 37 47N	78 50W	28e
Lowell .....t 42 40N	71 22W	28b
Lower		
Klamath..t 42 3N	121 40W	28g
Lowman....t 38 55N	81 6W	28e
Loyela.....t 31 28N	83 35W	28f
Lubec .....t 44 48N	07 5W	28b
Lucia, St. mts 36 15N	121 30W	28g
Lucie, St. inl 27 08N	80 10W	28f
Lucin .....t 41 22N	113 44W	28g
Luis, S. ....t 37 45N	106 8W	28g
Luis, S. ....t 37 10N	105 38W	28g
Luis, S. ....r 33 15N	116 40W	28g
Luis Key, S. t 33 9N	118 20W	28g
Lumber ....r 54 50N	79 20W	28e
Lumberton..t 34 40N	79 4W	28f
Lyme.....t 43 49N	72 13W	28a
Lyme.....t 41 19N	72 20W	28b
Lynchburg ..t 37 24N	79 7W	28
Lynchburg..t 34 4N	80 0W	28f
Lynches Cr. r 34 0N	80 0W	28f
Lynn .....t 42 24N	70 58W	28a
Lyon, Ft. ..t 38 3N	103 0W	28g
Lyons .....t 43 5N	77 0W	28c
Lyons .....t 43 2N	84 48W	28d
Lytles .....t 43 69N	91 20W	28d

M

	Lat.	Lon.	Map.
Macdonald..t 31 0N	82 29W	28f
Machages..mt 46 22N	68 22W	28b
Machias ...r 44 45N	67 23W	28b
Machias ...r 44 50N	67 41W	28b
Machias ...b 44 38N	67 22W	28b
Machias, Ft. t 44 11N	67 25W	28b
Machigumni		
t 46 30N	88 0W	28a
Mackintosh t 29 54N	83 5W	28f
Mackason ...r 36 0N	78 18W	28f
Mackenzie ..t 36 8N	88 26W	28e
Mackinaw ..r 40 32N	89 23W	28d
Mackinaw ..t 45 50N	84 32W	28d
Mackinaw str 45 47N	84 38W	28d
Mackinaw ..t 45 45N	84 40W	28d
Maclerans..t 44 19N	72 0W	28b
Macminville t 35 45N	85 39W	28e
Macomb....t 40 27N	90 44W	28d
Macon .....t 33 8N	88 34W	28f
Macon .....t 32 50N	83 42W	28f

	Lat.	Lon.	Map.
Macon Cy...t	39 42N	92 35W	28g
Maconnelle..t	39 58N	78 1W	28c
Maconnells-ville ......t	30 41N	31 51W	28e
Macoupin...r	39 25N	90 15W	28d
Macwhipple mt	34 22N	114 27W	28g
Mad ....r	40 35N	123 30W	28g
Madeline....i	46 52N	90 32W	28a
Madison....t	43 0N	89 24W	28a
Madieon ....t	41 43N	81 7W	28a
Madison ....t	38 45N	85 20W	28d
Madison ..mt	44 20N	71 12W	28b
Madison ....t	43 5N	89 19W	28d
Madison ....t	35 3N	90 46W	28f
Madison ....t	47 35N	122 35W	28g
Madison.. .r	45 30N	111 40W	28g
Madisonvillet	37 20N	87 30W	28e
Madisonvillet	35 35N	84 19W	28e
Madrid......t	44 44N	75 8W	28c
Madrid, Newt	36 35N	89 31W	28a
Magnolia....t	33 14N	03 12W	28f
Magnolia....t	29 58N	81 4W	28f
Magog......t	45 16N	72 7W	28b
Mahanoy....r	40 45N	70 45W	28c
Mahoning...t	41 2N	80 26W	28c
Maine ....sta	45 16N	60 8W	28b
Main, Red..r	34 27N	180 0W	28g
Malade......t	42 3N	112 20W	28g
Malcolm....t	31 40N	91 0W	28f
Malheur....r	43 45N	117 23W	28g
Malheur l	43 16N	118 40W	28g
Malone .....t	44 50N	74 16W	28c
Mammoth Cave	37 15N	80 1W	28e
Manassas ...t	38 44N	77 35W	28c
Manassas Junction..t	38 41N	77 32W	28a
Manatee....t	27 25N	82 32W	28f
Manchester..t	42 8N	84 1W	28a
Manchester..t	42 54N	71 30W	28a
Manchester..t	42 8N	83 59W	28d
Manchester..t	40 1N	74 21W	28c
Manchester..t	37 10N	83 43W	28e
Manchester..t	43 11N	73 3W	28b
Manchester..t	43 2N	71 28W	28b
Manchester..t	35 31N	85 59W	28e
Mandarin ..t	30 5N	81 30W	28f
Manedowish r	45 30N	90 24W	28a
Manhegin...i	43 46N	69 13W	28a
Manheim ...t	40 12N	76 25W	28c
Manistee ....t	44 14N	86 15W	28d
Manietee....r	44 20N	35 46W	28d
Manieteque..l	46 5N	86 19W	28a
Manito......i	47 26N	87 30W	28d
Manitoba dist	49 30N	97 0W	28g
Manitou....i	47 22N	87 31W	28a
Manitou....is	45 0N	86 2W	28d
Manitoulin, Gt. i	45 50N	82 20W	28d
Manitowoc..t	44 7N	87 35W	28d
Mankato....t	44 15N	94 0W	28g
Manny .....t	31 30N	93 33W	28f
Manokin..inl	38 10N	75 48W	28c
Manorville..t	40 53N	72 50W	28b
Mansfield ...t	42 4N	71 13W	28b
Mansfield ...t	40 48N	82 30W	28e
Manefield ...t	40 12N	88 32W	28d
Mansfield ...t	32 10N	93 50W	28f
Mansfield..mt	44 34N	72 45W	28b
Mauiston ...t	43 46N	89 59W	28d
Manteo ....t	35 55N	75 40W	28e
Manvilla ...t	30 56N	83 14W	28f
Maplesville..t	32 55N	86 49W	28f
Marathon ..t	42 30N	76 5W	28a
Marblehead c	42 30N	70 49W	28b
Marcy ....mt	44 9N	73 52W	28c
Marenya....t	41 48N	92 10W	28g
Margaretta..t	41 5N	96 25W	28g
Mariana ....t	30 47N	85 7W	28f
Marietta....t	33 59N	84 35W	28f
Marietta....t	39 26N	81 26W	28e
Marion......t	40 35N	83 7W	28a
Marion......t	36 42N	89 0W	28a
Marion......t	44 52N	67 21W	28b
Marion......t	40 32N	85 40W	28d
Marion......t	37 48N	88 52W	28d
Marion......t	37 16N	88 6W	28e
Marion......t	36 49N	81 30W	28e
Marion......t	35 40N	82 1W	28e
Marion......t	34 12N	79 25W	28f
Marion......t	32 55N	92 12W	28f
Marion......t	32 40N	87 26W	28f
Marion......t	31 25N	94 36W	28f
Marion......t	35 11N	90 18W	28f
Maripose ...t	37 13N	119 45W	28g
Marks, St ..t	30 7N	84 11W	28f
Marksville..t	31 5N	02 6W	28f
Marlborough t	42 56N	72 14W	28b
Marlborough t	42 21N	71 36W	28b
Marlin .....t	31 25N	96 38W	28f
Maroa ......t	40 4N	88 56W	28d
Marquette ..t	43 54N	86 24W	28a
Marquette ..t	40 32N	87 14W	28d
Mareh i	29 32N	92 0W	28f
Marshall ....t	39 20N	87 47W	28a
Marshall ....t	42 15N	84 58W	28d
Marshall ....t	38 31N	81 9W	28e
Marshall ....t	35 47N	82 38W	28e
Marshall ....t	32 28N	94 15W	28f
Marshall ....t	32 37N	94 24W	28g
Mars Hill mt	40 33N	67 48W	28b
Martha's Vine-yard......i	41 25N	70 37W	28b
Martimer ..t	38 0N	122 14W	28g
Martineburg t	43 45N	75 26W	28c
Martinsburg t	39 29N	77 59W	28c
Martinsville t	36 40N	79 50W	28a
Martinsville t	39 25N	86 27W	28d
Martinsville, New ......t	39 42N	80 54W	28e
Maryland sta	30 10N	70 40W	28c
Mary, S. ...r	40 15N	84 10W	28a
Marye, St. ..r	30 47N	82 0W	28f
Marys, St. ..t	39 24N	81 9W	28e
Marysville..t	37 5N	78 35W	28a
Marysville..t	40 12N	83 24W	28e
Marysville..t	39 10N	121 25W	28g
Maryville ..t	42 16N	79 33W	28c
Mason......t	42 34N	84 22W	28a
Mason......t	42 46N	71 47W	28b
Massachusetts sta	42 20N	72 0W	28b
Massachusetts b	42 24N	70 50W	28b
Massillon....t	40 50N	81 30W	28e
Matagorda..b	28 32N	96 20W	28f
Matagorda..i	28 13N	96 40W	28f
Matagorda..t	28 45N	95 58W	28f
Matamoras..t	25 58N	97 31W	28f
Matawagwam r	46 35N	70 0W	28b
Mateo, S. ...t	33 23N	117 40W	28g
Matinicus..is	43 53N	68 51W	28b
Mattagamon l	46 11N	68 45W	28b
Mattam.....l	45 59N	68 12W	28b
Mattapany..r	37 45N	77 0W	28e
Mattawamkeag r	45 35N	68 10W	28b
Matteson....t	41 25N	87 40W	28d
Mattoon ....t	39 29N	88 24W	28a
Mattoun ....t	39 30N	88 24W	28d
Mauch Chunk t	40 52N	75 45W	28c
Maumee....r	41 22N	84 0W	28d
Maumee....b	41 48N	83 20W	28e
Maurice ....r	39 30N	75 4W	28c
Maurice, St. r	46 19N	73 10W	28a
Mauvaisee Terres	43 35N	102 40W	28g
Maxville....t	38 1N	86 48W	28d
May.........c	38 54N	74 59W	28a
May Cape...t	38 56N	74 50W	28c
Mayfield....t	36 44N	88 41W	28e
Maynardville t	36 14N	83 40W	28e
Mays Landing t	39 29N	74 44W	28c
Maysville ...t	42 12N	79 34W	28a
Maysville ...t	46 42N	67 59W	28b
Maysville ...t	38 40N	83 44W	28e
Maysville ...t	37 35N	78 31W	28e
M'Arthur...t	39 15N	82 29W	28e
M'Gregor ...t	43 4N	91 14W	28d
Meadville...t	41 40N	80 0W	28c
Medford....t	39 54N	74 49W	28c
Mechanic Falls......t	44 7N	70 25W	28b
Media ......t	39 57N	75 24W	28c
Medicine....r	47 30N	112 10W	28g
Medicino Bow Cr...r	42 15N	106 40W	28g
Medicino Bow....mts	40 30N	105 40W	28g
Medina .....t	41 10N	81 54W	28e
Meduxnakeag r	40 15N	67 47W	28b
Megantic l	45 30N	70 53W	28b
Meherrin ...r	36 38N	77 22W	28e
Melamora...t	40 50N	89 25W	28d
Melender....t	28 29N	82 30W	28f
Memphis....t	35 8N	90 0W	28
Memphragog l	45 6N	72 10W	28
Mendocino..c	40 31N	124 25W	28
Mendocino Cy.........t	39 15N	123 52W	28
Mendota....l	43 7N	89 24W	28d
Mendota....t	41 30N	89 10W	28d
Menomonie..t	44 52N	91 50W	28a
Menomonie r	45 21N	87 51W	28a
Menomonie Cy. ......t	45 6N	87 38W	28a
Merced......t	37 22N	120 55W	28g
Merced ....r	37 30N	120 20W	28g
Mercer ......t	41 18N	80 15W	28c
Mercersburg t	39 53N	77 57W	28a
Meriden ....t	41 33N	72 51W	28b
Meridian ...t	32 20N	88 46W	28f
Meridian ...t	31 58N	97 19W	28g
Mermentau..l	29 52N	92 42W	28f
Merrillan ..t	44 30N	90 53W	28d
Merrimac ..r	43 30N	71 40W	28b
Merrimac ..t	43 21N	89 34W	28d
Metinick ...i	43 53N	69 5W	28b
Metropolis..t	37 10N	88 43W	28d
Mexico......t	43 27N	76 12W	28c
Mexico......t	39 8N	91 50W	28g
Mexico......t	40 52N	86 5W	28d
Mexico .....g	27 30N	89 0W	28f
Mexico, New sta	34 0N	106 20W	28g
Mezquite ...r	36 0N	102 20W	28g
Miami......t	40 34N	86 3W	28a
Miami ......r	40 0N	84 14W	28e
Miami,Gt...r	39 35N	84 15W	20d
Miami, Lit. r	39 20N	84 12W	28e
Michigan sta	44 50N	85 20W	28d
Michigan....l	44 0N	86 50W	28d
Michigan Cy.t	41 40N	86 52W	28d
Michipicoten i	47 43N	85 45W	28a
Middle i	45 10N	83 15W	28a
Middleboro..t	41 49N	70 59W	28a
Middle-borough ..t	41 53N	70 57W	28b
Middlebourne t	39 31N	80 54W	28a
Middleburg t	40 49N	77 9W	28c
Middleburgh t	42 35N	74 22W	28c
Middlebury t	44 2N	73 10W	28b
Middle Park	39 45N	105 55W	28g
Middleport..t	40 41N	87 49W	28a
Middleton ..t	41 30N	72 42W	28a
Middletown t	39 30N	84 24W	28a
Middletown t	41 33N	72 40W	28b
Middletown t	41 28N	74 35W	28c
Middletown t	40 12N	70 47W	28c
Middleville..t	42 39N	85 26W	28a
Midland ....t	43 38N	84 14W	28d
Miflin ......t	40 30N	77 25W	28a
Miguel, S. ..i	34 0N	120 58W	28g
Milan.......t	36 1N	88 42W	28e
Milbury ....t	42 12N	71 47W	28b
Milford .....t	44 57N	68 38W	28a
Milford .....t	42 30N	83 40W	28a
Milford .....t	40 12N	83 24W	28a
Milford .....t	41 15N	74 48W	28a
Milford .....t	38 54N	75 24W	28a
Milford .....t	42 9N	71 34W	28b
Milford .....t	41 23N	74 49W	28c
Milford, N. t	38 54N	75 27W	28c
Milford, S. t	38 53N	75 20W	28c
Milk........r	48 35N	108 45W	28
Milledgeville t	33 10N	83 17W	28f
Mille Lacs...	46 5N	93 20W	28g
Millen......t	32 50N	81 56W	28f
Miller ......r	42 37N	72 20W	28b
Millersburg..t	40 33N	77 0W	28c
Millersburg..t	40 34N	81 54W	28e
Millerton ...t	30 57N	119 40W	28
Millinokett..l	45 45N	68 47W	28b
Milport ....t	40 10N	83 28W	28e
Milroy ......t	40 43N	77 40W	28c
Milton ......t	41 0N	76 51W	28a
Milton ......t	42 50N	88 51W	28d
Milton ......t	30 39N	87 2W	28f
Milwaukee..r	43 30N	88 0W	28d
Milwaukee..t	43 2N	87 52W	28d
Mincy ......t	41 16N	76 54W	28
Mineral Pt. t	42 55N	90 10W	28d
Mineral Pt. t	40 0N	79 10W	28c
Minee ......t	40 37N	70 29W	28c
Mink ......r	44 11N	71 50W	28b
Minneapolis t	44 52N	93 20W	28g
Minnesota sta	46 15N	94 40W	28g
Minnesota..r	44 33N	95 0W	28g
Misoula.....t	46 54N	113 36W	28g
Mississinewa r	40 20N	85 30W	28d
Mississippi..r	33 20N	91 10W	28f
Mississippi sta	32 40N	90 0W	28f
Mississippi..t	30 24N	89 1W	28f
Mississippi sd	30 20N	88 35W	28f
Mississippi, Delta of...	29 4N	89 15W	28f
Mississippi, Mouthe of the	20 4N	89 15W	28
Mississquoi..b	45 2N	73 8W	28b
Mississquoi..r	44 54N	72 55W	28b
Missouri....r	33 36N	90 40W	28a
Missouri, Lit. r	34 0N	93 20W	28f
Missouri, Lit. r	46 45N	103 45W	28g
Missouri ..sta	38 15N	92 40W	28g
Mistake.....i	44 30N	07 31W	28b
Mitchell ....t	38 43N	86 29W	28d
Mobile .....r	31 0N	88 0W	28f
Mobile ......t	30 41N	88 6W	28f
Mobile......b	30 22N	88 0W	28f
Mogollon mts	34 0N	110 0W	28g
Mohave.....r	35 0N	116 14W	28g
Mohave.....r	34 50N	115 0W	28g
Mohave Cy. t	35 3N	114 40W	28g
Mohave Sink l	35 12N	116 5W	28g
Mohawk....r	43 10N	75 20W	28c
Moira ......t	44 48N	74 30W	28c
Molechunke-munk l	44 47N	70 54W	28b
Moleunkus ..t	45 37N	68 40W	28b
Monisteque r	46 7N	86 0W	28d
Monisteque l	46 13N	85 42W	28d
Monmouth ..t	40 56N	90 35W	28d
Mono l	38 0N	119 0W	28
Monocacy...r	39 35N	77 23W	28c
Monongahela r	39 30N	80 0W	28c
Monongahela t	40 14N	79 55W	28c
Monomoy ..i	41 35N	69 59W	28b
Monroe .....t	41 16N	82 46W	28a
Monroe.....t	37 0N	79 34W	28a
Monroe.....t	41 57N	83 22W	28d
Monroe.....t	34 56N	80 25W	28c
Monroe.....t	32 30N	91 50W	28f
Monroe.....t	42 35N	89 34W	28d
Monroeton..t	41 43N	76 31W	28c
Monroeville t	31 30N	87 15W	28f
Montague ..t	33 35N	97 45W	28f
Montana ..sta	47 10N	110 0W	28g
Montauk ..pt	41 4N	71 52W	28b
Monteague..t	33 45N	97 46W	28g
Montello ...i	43 47N	89 14W	28a
Monterey ...t	38 21N	79 25W	28a
Monterey ...t	38 22N	79 38W	28e
Monterey ...t	31 55N	86 50W	28f
Monterey...b	30 52N	122 0W	28
Monterey ...t	36 37N	121 53W	28
Montesano..t	47 0N	123 35W	28g
Montgomery t	36 5N	84 36W	28e
Montgomerey t	32 24N	86 14W	28f
Monticello ..t	36 48N	84 48W	28a
Monticello ..t	36 15N	85 14W	28a
Monticello..t	41 36N	74 44W	28c
Monticello ..t	39 0N	90 10W	28d
Monticello ..t	31 31N	90 4W	28f
Monticello ..t	30 30N	83 50W	28f
Monticello ..t	46 10N	123 0W	28g
Monticello ..t	45 12N	94 0W	28g
Monticello ..t	40 5N	88 37W	28d
Monticello ..t	40 3N	92 0W	28g
Montpelier..t	44 15N	72 34W	28b
Montpelier ..t	41 38N	84 24W	28a
Montreal....r	40 28N	90 15W	28d
Montreal ...t	45 30N	73 35W	28b
Montrose....t	41 46N	75 59W	28a
Monument, Pt. ....t	41 40N	113 0W	28
Monument, The ....mt	34 15N	114 21W	28g
Mooers .....t	44 55N	73 35W	28c
Moorefield ..t	39 5N	78 55W	28a
Moore's ....t	33 15N	94 4W	28f
Moose ......r	45 37N	70 0W	20b
Moose......r	43 36N	75 7W	28c
Moosehead..l	45 38N	69 40W	28b
Moose Hill mt	45 36N	70 38W	28b
Moose Pond l	44 55N	69 28W	28b
Moosetockma-guntic....l	44 53N	70 50W	28b
Moreau.....r	45 6N	102 10W	28
Morehead ..t	38 12N	83 24W	28e
Morehead Cy. t	34 42N	76 40W	28e
Morganfield t	37 42N	87 56W	28e
Morgansvillet	38 55N	75 55W	28c
Morganton ..t	35 48N	81 34W	28e
Morganton ..t	34 55N	84 14W	28f
Morgantown t	37 14N	86 42W	28e
Morgantown t	35 45N	81 18W	28f
Morgantown t	39 40N	79 58W	28c
Moriches ...b	40 47N	72 45W	28b

	Lat.	Lon.	Map.
Rariton....r 40 30N	74 25w	28c
Rariton....b 40 30N	74 10w	28c
Ravenna ...t 41 10N	81 12w	28c
Rawlings ...t 41 40N	107 30w	28g
Raystown Br. r 40 15N	78 16w	28c
Reading ...t 40 22N	75 52w	28c
Red .....r 31 20N	92 30w	28f
Red .....t 48 0N	95 0w	28
Red Bank Cr. t 41 4N	79 19w	28c
Red Bank..t 40 22N	74 5w	28c
Red Bluff ..t 40 15N	122 8w	28g
Red Buttes mt 42 33N	106 24w	28g
Red Cedar..r 43 15N	93 9w	28g
Red Cedar..r 45 0N	91 48w	28a
Red Fork ..r 35 45N	97 0w	28g
Red, Lit. ..r 35 30N	92 20w	28g
Red, N. Fork of.....r 35 19N	100 0w	28g
Red, North r 48 5N	96 57w	28g
Reeville....t 45 45N	100 44w	28g
Regis, St. ..t 45 0N	74 42w	28a
Regis, St. ..r 44 55N	74 40w	28c
Regis, St., S. Br. ....r 44 35N	74 45w	28c
Rehoboth ..b 38 40N	75 7w	28c
Relay .....t 39 24N	76 40w	28c
Renshaw....t 44 25N	96 50w	28g
Renshaw ...t 40 55N	87 10w	28d
Republican Fork .....r 40 12N	100 0w	28
Reyes .....pt 37 58N	123 5w	28
Reynolds ...t 40 44N	86 52w	28d
Rhinepeck ..t 41 54N	73 57w	28c
Rhode .....t 41 30N	71 18w	28b
Rhode Island sta 41 45N	71 35w	28b
Rice.....r 46 14N	96 0w	28g
Riceville....t 30 40N	89 45w	28f
Richland ...t 43 29N	90 14w	28d
Richlieu ...r 45 25N	73 15w	28b
Richmond ..t 45 40N	72 8w	28b
Richmond ..t 44 7N	69 52w	28a
Richmond ..t 42 35N	74 45w	28c
Richmond ..t 39 50N	84 52w	28d
Richmond ..t 37 44N	84 18w	28e
Richmond ..t 37 35N	77 27w	28e
Richmond ..t 32 24N	01 15w	28f
Richmond ..t 29 30N	95 40w	28f
Ridgefield..t 41 16N	73 32w	28b
Ridgeway ..t 41 21N	78 40w	28a
Ridgeway ..t 36 24N	78 23w	28d
Ridgeway ..t 41 27N	78 56w	28c
Ridgeway ..t 42 48N	82 45w	28d
Rifle .....r 44 8N	83 54w	28d
Riles Station t 32 32N	108 15w	28g
Rio Grande r 25 55N	97 11w	28f
Rio Grande del Norte r 32 30N	106 35w	28g
Ripley .....t 35 47N	89 35w	28e
Ripley .....t 34 45N	88 59w	28f
Ripon .....t 43 52N	88 45w	28d
Rising Sun..t 30 43N	76 2w	28c
Rising Sun..t 38 56N	84 51w	28d
Riverhead ..t 40 52N	72 35w	28b
Roanoke....r 36 0N	77 15w	28a
Roanoke ...t 41 0N	85 18w	28d
Roanoke ...t 36 0N	77 17w	28f
Roanoke ...t 35 58N	75 40w	28f
Roan, or Book ..mts 39 30N	108 16w	28g
Robinson....t 39 0N	87 46w	28d
Rochelle ...t 41 55N	89 5w	28d
Rochester ..t 43 8N	77 36w	28c
Rochester ..t 30 20N	84 5w	28a
Rochester ..t 43 10N	77 42w	28c
Rochester ..t 40 45N	80 17w	28c
Rochester ..t 41 4N	86 12w	28d
Rochester ..t 43 18N	70 55w	28b
Rochester ..t 44 0N	92 89w	28g
Rock.....r 41 35N	90 0w	28a
Rock.....r 48 20N	88 34w	28d
Rockaway..t 40 37N	73 44w	28b
Rockbridge ..t 36 45N	92 10w	28g
Rock Falls..t 41 46N	89 45w	28d
Rockford ..t 42 10N	89 10w	28d
Rockford ..t 36 17N	80 41w	28c
Rockford ..t 32 55N	86 6w	28f
Rockfort....t 37 55N	87 0w	28d
Rock Hall ..t 39 7N	76 15w	28c
Rocking Cr. r 39 34N	82 24w	28c
Rockingham t 43 13N	72 29w	28b
Rockingham t 35 0N	79 40w	28c
Rockingham t 34 58N	79 44w	28f
Rock Island t 41 28N	00 32w	28d
Rockland....t 44 8N	69 4w	28b
Rockland....t 41 55N	74 37w	28c
Rockland....t 45 40N	120 40w	28
Rockport ...t 34 25N	92 47w	28f
Rock Port ..t 37 54N	87 1w	28a
Rockville...t 41 51N	72 27w	28b
Rockville ..t 30 4N	77 10w	28c
Rockville...t 39 48N	87 12w	28d
Rocky....mts 45 0N	112 0w	28g
Rocky Comfort ..t 33 40N	94 18w	28f
Rocky Cr. ..r 44 45N	114 30w	28g
Rocky, Lit. mts 48 10N	108 30w	28g
Rocky Mt. ..t 36 56N	79 55w	28c
Rogersville..t 36 24N	82 29w	28c
Rogue River mts 42 42N	123 20w	28g
Rogues.....r 42 30N	123 35w	28g
Roman.....c 33 0N	79 24w	28f
Romano ...c 25 56N	81 55w	28f
Rome .....t 43 13N	75 27w	28c
Rome .....t 37 58N	86 31w	28d
Rome .....t 34 17N	85 10w	28f
Romney ...t 39 22N	78 46w	28c
Rondout Cr.r 41 46N	74 10w	28c
Rondout...t 41 54N	73 58w	28c
Roodhouse..t 39 30N	90 21w	28d
Roseburg ..t 43 7N	123 10w	28g
Rose Hill ..t 41 58N	87 40w	28a
Roslyn .....t 40 48N	73 40w	28b
Rouses, Pt. t 44 58N	73 23w	28c
Roxboro ...t 36 28N	78 58w	28c
Royal.....i 48 0N	88 48w	28a
Royalton ..t 43 49N	72 54w	28b
Ruby .....t 42 30N	110 25w	28
Rumford ...t 44 28N	70 40w	28b
Rumney ...t 43 46N	71 54w	28b
Rupert, W. t 43 10N	73 13w	28b
Rushville ..t 39 35N	85 25w	28d
Rushville ..t 40 14N	90 36w	28d
Rusk .....t 31 53N	95 0w	28f
Russellville t 36 48N	86 49w	28e
Russellville t 34 29N	87 38w	28f
Rutherfordton t 35 22N	81 54w	28c
Rutland ...t 43 38N	72 57w	28b
Ryegate.....t 44 12N	72 5w	28b

S

	Lat.	Lon.	Map.
Sabine .....r 33 40N	92 0w	28f
Sabine .....r 29 50N	93 50w	28f
Sabine .....r 33 30N	92 0w	28f
Sabine .....r 31 0N	93 30w	28f
Sabine Cy...t 29 45N	93 42w	28f
Sable.....pt 44 5N	86 27w	28d
Sable .....c 25 5N	81 6w	28f
Sackett Har.t 43 56N	76 6w	28c
Saco .....r 43 35N	70 34w	28b
Saco .....t 43 31N	70 25w	28b
Saco .....b 43 28N	70 20w	28b
Sacoudago ..r 43 15N	74 5w	28c
Sacramento r 40 0N	121 58w	28g
Sacramento Cy. .....t 38 32N	121 30w	28g
Saddle ....mt 42 30N	78 12w	28b
Saddleback mt 44 57N	70 37w	28b
Sageville ..t 43 15N	74 25w	28c
Sag Har. ...t 40 58N	72 19w	28b
Saginaw ...b 44 0N	83 20w	28d
Saginaw ...t 43 28N	83 55w	28d
Saginaw ...r 43 40N	88 42w	28d
Saginaw, E. t 43 27N	83 40w	28d
Saguenay ...r 48 5N	70 0w	28a
Salado .....r 33 53N	111 40w	28g
Salamanca..t 42 12N	78 47w	28c
Salem .....t 42 30N	70 55w	28a
Salem .....t 39 33N	75 30w	28a
Salem .....t 37 21N	80 2w	28a
Salem .....t 42 31N	70 53w	28b
Salem .....t 41 28N	72 21w	28b
Salem .....t 43 10N	73 21w	28c
Salem .....t 42 28N	79 29w	28c
Salem .....t 30 35N	75 27w	28c
Salem .....t 42 34N	88 5w	28d
Salem .....t 38 36N	88 56w	28d
Salem .....t 38 37N	85 5w	28d
Salem .....t 37 29N	80 3w	28e
Salem .....t 36 29N	01 50w	28f
Salem .....t 44 56N	122 50w	28g
Salem .....t 36 24N	91 47w	28g
Saliua .....t 38 46N	07 40w	28g
Saliua .....t 36 24N	95 0w	28g
Salinas.....t 36 39N	121 40w	28g
Salinas .....r 36 15N	121 0w	28g
Saline .....t 40 35N	80 45w	28a
Saline .....t 42 7N	83 42w	28d
Saline .....r 37 45N	88 20w	28d
Salisbury ..t 38 21N	75 34w	28c
Salisbury ...t 35 42N	80 25w	28c
Salmon ....r 44 40N	74 10w	28c
Salmon ....r 43 32N	76 0w	28c
Salmon ....r 45 45N	116 20w	28g
Salmon, Lit.r 45 0N	115 40w	28g
Salmon River mts 45 20N	115 29w	28g
Salt .....r 37 59N	85 48w	28e
Salt .....t 37 8N	117 20w	28g
Salt .....t 38 0N	111 12w	28g
Salt Cay 23 40N	80 40w	28f
Salt Cay Bank 23 50N	80 30w	28f
Salt Cr. ....r 40 10N	89 35w	28d
Saltilla ....r 31 10N	82 50w	28f
Salt Fork ..r 35 0N	100 35w	28g
Saltville ...t 36 48N	81 48w	28a
Salt Water Region 48 40N	98 40w	28g
Saluda .....r 34 15N	82 0w	28f
Salvador...t 20 43N	06 16w	28f
San Augustine t 31 20N	94 16w	28f
San Clement ..t 32 50N	118 35w	28
Sandersville t 32 56N	82 51w	28f
Sanderson ..t 30 15N	82 14w	28f
San Diego...t 32 40N	117 10w	28g
San Diego, New.....t 32 55N	117 8w	28g
Sand Cr.....r 38 58N	103 10w	28g
Sandoval ..t 38 35N	89 0w	28a
Sandusky ..t 41 28N	82 50w	28c
Sandusky ..r 41 10N	83 10w	28c
Sandwich ..t 41 45N	70 29w	28b
Sandy .....r 44 48N	70 20w	28b
Sandy .....t 43 10N	73 35w	28b
Sandy .....pt 41 24N	70 2w	28b
Sandy .....t 45 45N	08 0w	28g
Sandy Cr. ..t 43 87N	76 6w	28c
Sandyhill ..t 43 18N	73 35w	28c
Sandy Hook t 40 28N	74 0w	28c
Sandy Hook t 38 9N	85 11w	28e
Sandy Tug Cr. r 38 5N	82 30w	28e
San Francisco t 37 45N	122 38w	28g
Sangamon ..r 40 0N	89 40w	28d
San Joaquin r 36 22N	120 0w	28g
San Jose ...t 37 17N	121 54w	28g
San Juan ..r 37 23N	110 0w	28g
San Luis Obispo ...b 35 4N	120 50w	28g
San Luis Obispo....t 35 12N	120 40w	28g
San Miguel..t 35 30N	105 30w	28g
San Nicolas t 33 18N	119 35w	28g
San Pablo ..b 38 12N	122 40w	28g
San Patricio t 27 57N	97 45w	28f
San Saba ...t 31 10N	99 2w	28g
Santa Barbara chnl 34 15N	120 0w	28g
Santa Barbara ..i 33 28N	119 10w	28g
Santa Catalina ..i 33 20N	118 27w	28g
Santa Cruz..t 37 0N	121 57w	28g
Santa Cruz..i 34 0N	119 4w	28g
Santa Cruz..r 32 30N	111 22w	28g
Santa Fe....t 35 45N	106 0w	28g
Santa Rosa..t 38 32N	122 44w	28g
Santa Rosa..i 34 0N	120 6w	28g
Santa Rosa ..i 30 25N	86 52w	28f
Santa Rosa..b 30 28N	86 30w	28f
Santee .....r 33 24N	79 41w	28f
Saugbel.....i 26 20N	82 5w	28f
Saranac...lks 44 15N	74 12w	28c
Saranac....r 44 30N	73 50w	28c
Saranac ....t 44 15N	74 7w	28c
Saratoga ...r 43 18N	73 45w	28c
Saratoga ...t 43 6N	73 47w	28c
Saratoga...t 43 1N	73 43w	28c
Saratoga Spr. t 43 5N	73 47w	28c
Sardinia ...t 42 35N	78 34w	28c
Sassafras ...r 39 22N	76 0w	28c
Sangerlico ..t 42 8N	73 57w	28c
Sault, St. Marie..t 46 28N	84 14w	28d
Savanna ....t 42 6N	00 10w	28d
Savannah...r 32 40N	81 19w	28f
Savannah ..t 32 2N	81 8w	28f
Savannah ..t 35 15N	88 10w	28e
Savoy .....t 42 34N	73 2w	28b
Savoy .....t 41 19N	72 22w	28b
Sayville.....t 40 45N	73 4w	28b
Scarsmont ..t 44 19N	69 10w	28b
Schenectady t 42 50N	73 55w	28a
Schoharie...t 42 39N	74 19w	28c
Schoharie..r 42 28N	74 25w	28c
Schoodic, or Grand ....t 45 44N	67 47w	28b
Schoolcraft..t 42 5N	85 38w	28d
Schroon.....t 43 46N	73 46w	28c
Schroon ....r 43 8N	73 45w	28c
Schuyler ..t 42 47N	75 1w	28c
Schuylkill ..r 40 12N	75 36w	28a
Scioto .....r 39 48N	82 59w	28c
Scottsville ..t 37 30N	76 56w	28a
Scottsville ..t 43 0N	77 40w	28a
Scottsville ..t 39 29N	90 2w	28d
Scottsville ..t 36 43N	86 5w	28e
Scottsville ..t 37 33N	77 57w	28e
Scranton ...t 41 28N	75 40w	28c
Seaford ....t 38 38N	75 40w	28c
Sea Girt ....t 40 0N	74 3w	28c
Seales.....t 32 15N	85 5w	28f
Searcy.....t 35 13N	01 40w	28f
Searcy.....t 35 12N	01 40w	28g
Seaside Ho. t 40 36N	73 49w	28b
Seattle ....t 47 38N	122 24w	28g
Sebago .....t 43 50N	70 35w	28b
Sebastiecok r 44 40N	69 24w	28b
Sebec .....t 45 17N	69 18w	28b
Sebec Lake..t 45 17N	69 14w	28b
Sebois.....r 46 5N	68 36w	28b
Schroon ....t 43 46N	73 46w	28c
Sellers .....t 40 21N	76 24w	28c
Selma .....t 32 28N	87 4w	28f
Seneca ....r 43 5N	76 38w	28c
Seneca .....t 42 40N	76 55w	28c
Seven Pks. mts 42 5N	115 5w	28g
Sevier.....r 39 10N	112 45w	28g
Sevier .....t 39 0N	113 15w	28g
Sevierville..t 35 53N	83 29w	28e
Seward ...mt 44 8N	74 8w	28c
Sexton's Junc. ....t 37 52N	77 30w	28a
Seymour ...t 38 56N	85 52w	28d
Shade Cr. ..r 40 15N	78 55w	28c
Shamakin...t 40 48N	76 36w	28c
Shandaken..t 42 0N	74 23w	28c
Shannon ...t 42 14N	89 48w	28d
Sharon .....t 41 17N	80 29w	28c
Shasta.....mt 41 22N	121 40w	28
Shasta Cy...t 40 45N	122 0w	28
Shaucket...r 41 35N	72 5w	28b
Shawacostah r 37 27N	08 0w	28g
Shawano ...t 44 45N	88 32w	28a
Shawbouna ..t 41 40N	88 57w	28d
Shawnat...t 41 24N	78 46w	28c
Shawneetown t 37 48N	88 10w	28d
Shayenne ..t 47 4N	96 34w	28g
Shayenne ..r 47 15N	97 46w	28g
Sheeps Cote r 44 13N	69 32w	28b
Sheeps Cote b 43 48N	69 40w	28b
Sheffield ...t 41 43N	79 5w	28c
Shelburne . t 44 25N	71 12w	28a
Shelby .....t 40 55N	82 40w	28c
Shelby .....t 35 40N	81 31w	28c
Shelbyville..t 39 24N	88 48w	28d
Shelbyville..t 35 25N	86 17w	28f
Shelbyville..t 39 28N	85 45w	28d
Shelbyville..t 38 10N	85 14w	28e
Shelbyville..t 31 50N	94 7w	28e
Shelltown...t 37 59N	75 38w	28c
Shelter Cove 39 56N	124 50w	28g
Shenandoah 39 68N	78 0w	28c
Shenendody..t 42 46N	73 57w	28c
Shepards ...t 38 0N	85 42w	28a
Shepherdsville .....t 38 1N	85 42w	28c
Sherbrooke..t 45 24N	71 56w	28b
Sheridan ...t 34 22N	92 18w	28f
Sherman ...t 42 5N	79 45w	28a
Sherman ...t 44 26N	85 35w	28d
Sherman ...t 33 40N	96 20w	28f
Sherman ...t 41 7N	105 15w	28f
Shiawassee..r 43 10N	84 0w	28d
Shickshinny t 41 14N	76 10w	28c
Shinnecock b 40 50N	72 32w	28b
Shippen ....t 41 39N	78 16w	28c
Shippensburg t 40 5N	77 35w	28c
Shoals.....t 38 33N	86 45w	28d
Shodiac ...lks 45 38N	67 48w	28a
Shreveport..t 32 29N	93 50w	28f
Sisseonset ..t 41 15N	60 58w	28b
Sidelong mts 40 0N	78 16w	28c
Sidney .....t 40 15N	84 10w	28c
Sidney .....t 41 10N	103 5w	28g
Sierra La Plata....mt 37 45N	107 35w	28g
Sierra Madre mts 36 30N	107 3w	28g
Sierra Nevada mts 38 30N	120 0w	28g

	Lat.	Lon.	Map.
Painesville .. t	41 47N	81 5W	28e
Painted Post t	42 12N	77 7W	28c
Palestine .... t	31 39N	95 26W	28f
Palmer ...... t	42 10N	72 20W	28b
Palmyra .... t	41 48N	83 46W	28d
Palmyra .... t	37 48N	78 15W	28e
Palmyra .... t	36 30N	87 18W	28f
Palouse ..... r	47 8N	117 20W	28
Pamedam-cook l	45 13N	68 54W	28b
Pamlico .... r	35 30N	76 50W	28e
Pamlico .... sd	35 20N	75 40W	28e
Pamlico ..... t	35 10N	76 38W	28e
Pana .... t	39 25N	89 8W	28d
Panola ..... t	34 20N	89 55W	28f
Paola .... t	38 35N	94 48W	28g
Paoli .... t	38 34N	86 26W	28d
Papacton .... t	42 5N	74 56W	28a
Paramares .. i	37 30N	75 42W	28a
Paris .... t	38 15N	84 14W	28a
Paris .... t	44 15N	70 28W	28b
Paris .... t	39 38N	87 48W	28d
Paris .... t	36 18N	88 15W	28e
Paris .... t	33 33N	95 40W	28
Parisburg .. t	37 22N	80 48W	28a
Parkersburg t	39 15N	81 34W	28c
Park, The....	35 15N	118 40W	28g
Parkton .... t	39 41N	76 40W	28c
Pascagoula .. t	30 26N	88 31W	28f
Passadumkeag t	45 12N	68 38W	28b
Passaic ..... r	40 50N	74 20W	28c
Passama-quoddy ... b	45 3N	67 8W	28b
Passampsic r	44 27N	72 0W	28b
Paterson .... t	40 54N	74 10W	28c
Patoko Cr. .. r	38 25N	87 18W	28d
Patten ...... t	46 8N	68 28W	28b
Patterson .. pt	45 58N	85 30W	28d
Patuxent .. r	38 25N	76 38W	28c
Paulding ... t	41 6N	84 35W	28c
Paul, St. ... t	30 24N	85 36W	28d
Paul, St. .... t	44 58N	93 15W	28g
Pawnee Cy. t	40 12N	96 5W	28g
Pawneeloup r	41 50N	100 0W	28g
Pawneeloup, S. Br. .... r	41 7N	100 9W	28g
Paw Paw ... t	42 10N	86 17W	28d
Paxton ...... t	40 28N	88 9W	28d
Pea .... r	31 35N	85 42W	28f
Peach Bottom t	39 47N	76 17W	28c
Pearl ...... r	32 53N	89 40W	28f
Pearl ...... r	30 40N	89 40W	28f
Pease Cr. ... r	27 30N	81 51W	28f
Peconic .... b	40 56N	72 30W	28b
Pecos ...... r	32 45N	103 40W	28
Pedee, Gt. .. r	34 30N	79 48W	28f
Pedro, S. ... t	33 45N	118 20W	28g
Pedro, S. ... r	32 15N	110 20W	28g
Peekskill ... t	41 18N	73 57W	28c
Pekatonica r	42 20N	89 28W	28d
Pekin .... t	40 35N	89 41W	28d
Pemadumcook l	45 45N	68 54W	28a
Pemberton .. t	39 58N	74 42W	28c
Pembina ... r	49 0N	97 30W	28g
Pembina .... t	48 57N	97 0W	28g
Pemidje l	47 27N	94 50W	28g
Pemmaquid pt	43 49N	69 28W	28b
Pend Oreille l	48 15N	116 20W	28
Pennhaven .. t	40 56N	75 47W	28c
Penns Cr. .. r	40 53N	77 0W	28c
Penn Yan....	42 43N	77 10W	28c
Penobscot .. r	44 45N	68 48W	28b
Penobscot .. t	44 28N	68 41W	28b
Penobscot .. b	44 15N	68 52W	28a
Penobscot, W. Br. .. r	45 48N	69 0W	28b
Penobscot, E. Br. .... r	45 45N	68 35W	28b
Pensacola ... t	30 28N	87 12W	28f
Pensacola ... b	30 25N	87 9W	28f
Pennsylvania sta	40 50N	77 42W	28c
Penton ...... t	44 24N	69 27W	28a
Peoria ...... t	40 44N	89 40W	28d
Pepin l	44 32N	92 21W	28d
Pepin .... t	44 25N	92 8W	28d
Pera .... t	41 15N	89 20W	28a
Percyville ... t	39 34N	76 4W	28c
Perdido .... t	31 2N	87 31W	28f
Perdido .... r	30 55N	87 34W	28f
Perdido ..... b	30 22N	87 29W	28f
Pere Marquette r	43 53N	86 0W	28d
Perpetua c	44 15N	124 2W	28g
Perrique .. mt	40 20N	106 30W	28g
Perry ...... t	32 20N	83 47W	28f

	Lat.	Lon.	Map.
Perrysville .. t	37 24N	81 36W	28a
Perryville ... t	34 55N	95 50W	28g
Peru .... t	40 45N	86 5W	28d
Peshekemee r	46 9N	88 9W	28d
Peshtigo .... r	45 30N	88 20W	28d
Petersburg .. t	40 4N	89 50W	28d
Petersburg .. t	42 48N	73 15W	28c
Petersburg .. t	40 36N	78 2W	28c
Petersburg .. t	38 30N	87 15W	28d
Petersburg .. t	37 14N	77 20W	28e
Peter, St. .. l	46 11N	72 55W	28b
Peter, St. .. t	44 20N	93 58W	28g
Petroleum Centre .... t	41 34N	79 40W	28c
Philadelphia t	44 9N	75 40W	28c
Philadelphia t	39 57N	75 12W	28c
Philadelphia, New ...... t	40 59N	81 28W	28c
Philipsburg t	45 2N	73 2W	28b
Philipsburg t	40 42N	75 13W	28c
Philipsport t	41 36N	74 30W	28c
Phillippi .... t	39 5N	80 0W	28e
Pickens ..... t	34 55N	82 51W	28f
Picton ...... t	44 1N	77 8W	28c
Pictured Rks.	46 38N	86 10W	28a
Piedmont .. t	39 31N	79 5W	28a
Piermont ... t	41 3N	73 56W	28c
Pierpont .... t	41 2N	73 54W	28a
Pierrepont Manor .... t	43 43N	76 4W	28a
Pigeon ..... r	41 42N	85 30W	28d
Pike .... t	39 31N	91 2W	28d
Pikes Pk. mt	39 0N	105 18W	28g
Piketon. ... t	39 5N	82 59W	28e
Pikeville ... t	37 25N	82 21W	28e
Pikeville ... t	35 40N	85 1W	28e
Pikeville ... t	34 1N	87 55W	28f
Pilatka ..... t	29 34N	81 40W	28f
Pillsfield .... t	39 35N	90 48W	28d
Pilot Pk. .. mt	39 58N	120 4W	28g
Piuasco ..... r	32 31N	105 0W	28g
Pinckney Cy. t	48 35N	118 5W	28g
Pinckneyville t	38 10N	89 22W	28d
Pine l	43 8N	74 30W	28c
Pine .... r	41 32N	77 30W	28c
Pine .... r	46 10N	84 32W	28d
Pine .... r	43 30N	84 25W	28d
Pine .... is	24 44N	81 30W	28f
Pine Bluff .. t	34 13N	91 56W	28f
Pine Grove .. t	40 33N	76 25W	28c
Pine Plains .. t	41 57N	73 40W	28c
Pineville .... t	32 52N	93 46W	28f
Pink Grove t	40 4N	77 22W	28c
Pinos ...... t	37 5N	106 34W	28g
Piqua .... t	40 7N	84 12W	28d
Piscataqua .. r	43 20N	70 55W	28b
Piscataquis .. r	45 10N	69 15W	28b
Piscola ..... t	30 41N	83 25W	28f
Piseco ...... t	43 27N	74 32W	28c
Pittsburgh .. t	40 29N	80 0W	28c
Pittsburg ... t	40 20N	79 58W	28a
Pittsburo ... t	35 46N	79 25W	28f
Pittsfield .... t	43 40N	72 48W	28b
Pittsfield .... t	43 17N	71 20W	28b
Pittsfield .... t	42 27N	73 16W	28b
Pittston .... t	41 25N	75 48W	28c
Pittstown .. t	42 55N	73 30W	28c
Placeville .. t	38 37N	120 40W	28g
Plains ...... t	42 34N	70 56W	28b
Plaistow .... t	42 50N	71 6W	28b
Plaquemine t	30 18N	91 16W	28f
Plateau du Coteau du Missouri ..	45 0N	99 8W	28
Platte Cy. .. t	41 5N	95 55W	28g
Platte, N. Fork .. r	41 40N	103 2W	28g
Platte, S. Fork .. r	40 22N	104 20W	28g
Platteville .. t	42 43N	90 35W	28a
Plattsburgh t	44 40N	73 27W	28b
Plattsmouth t	40 55N	95 51W	28g
Pleasant ... r	45 28N	69 15W	28b
Pleasant Hill t	31 51N	93 35W	28f
Plover ...... t	44 29N	89 30W	28d
Plum i	41 12N	72 11W	28b
Plymouth ... t	42 35N	89 5W	28a
Plymouth ... t	43 45N	71 38W	28b
Plymouth ... t	41 57N	70 40W	28b
Plymouth ... t	43 52N	87 57W	28d
Plymouth ... t	42 23N	83 28W	28d
Plymouth ... t	41 16N	86 10W	28d
Plymouth ... t	35 54N	76 40W	28e
Pocahontas .. t	36 18N	90 59W	28f
Pocasset .... t	41 40N	70 37W	28b
Pocono ..... t	41 10N	75 25W	28c
Point Levis t	46 49N	71 11W	28b

	Lat.	Lon.	Map.
Point of Rocks .... t	39 17N	77 33W	28c
Point Pleasant .. t	38 48N	82 8W	28e
Pointville ... t	37 50N	82 44W	28e
Point, W. .. t	37 34N	70 50W	28e
Pokomake .. r	38 6N	75 27W	28c
Pokomake sd	37 50N	75 48W	28c
Pollard ..... t	31 5N	87 10W	28f
Pomeroy .... t	39 2N	82 1W	28e
Pomonkey .. t	38 36N	77 8W	28c
Pomoton ... t	41 1N	74 20W	28c
Pontchartrain l	30 15N	90 10W	28f
Pontiac .... t	42 35N	83 23W	28d
Pontiac .... t	40 53N	88 40W	28d
Pontodoc ... t	34 15N	89 5W	28f
Pope Cr. .... r	41 10N	90 45W	28d
Porcupine .. r	43 15N	102 17W	28g
Porcupine mts	46 45N	89 50W	28d
Porpoise c	43 20N	70 25W	28b
Portage ..... r	46 40N	88 36W	28a
Portage ..... r	41 30N	83 20W	28e
Portage l	46 47N	68 30W	28b
Portage Cy. t	43 34N	89 25W	28d
Portageville t	42 37N	78 5W	28c
Port Austin t	44 6N	82 26W	28d
Port Carbon t	40 42N	76 12W	28c
Port Clinton t	42 7N	87 46W	28a
Port Clinton t	40 40N	75 5W	28c
Port Clinton t	41 30N	82 55W	28d
Port Covington t	44 58N	74 28W	28c
Port Delaware t	39 36N	75 35W	28c
Port Deposit t	39 37N	76 7W	28c
Port Elizabeth t	43 59N	83 2W	28a
Port Frederick t	39 37N	78 2W	28c
Port Gibson t	31 55N	91 0W	28f
Port Hope .. t	43 55N	82 40W	28d
Port Hudson t	30 44N	91 12W	28f
Port Huron t	43 14N	76 51W	28a
Port Huron t	43 0N	82 30W	28d
Port Jefferson .. t	40 57N	73 5W	28b
Port Jervis .. t	41 21N	74 39W	28a
Portland .... t	42 46N	84 49W	28a
Portland .... t	43 38N	70 18W	28b
Portland .... t	40 22N	84 59W	28d
Portland .... t	45 20N	123 50W	28
Port Layaca t	28 37N	96 40W	28f
Port Monmouth t	40 27N	74 6W	28c
Port Norris .. t	39 14N	75 2W	28c
Port Royal .. t	40 33N	77 28W	28c
Port Royal .. t	38 9N	77 11W	28e
Port Sanilac t	43 37N	82 36W	28a
Port Sarnia .. t	43 0N	82 25W	28d
Portsmouth t	43 0N	70 45W	28a
Portsmouth t	36 55N	76 34W	28e
Portsmouth t	43 3N	70 46W	28b
Portsmouth t	38 44N	82 57W	28e
Port Stanley t	42 39N	81 14W	28a
Port Tobacco t	38 30N	77 0W	28c
Port Townsend t	48 0N	123 0W	28g
Portville .... t	42 2N	78 23W	28c
Port Washington ...... t	43 22N	85 50W	28a
Port Washington ...... t	43 23N	87 48W	28d
Potomac .... r	39 37N	78 30W	28e
Potomac, N. Br. .... r	39 30N	78 58W	28e
Potomac, S. Br. .... r	39 20N	78 50W	28e
Potsdam .... t	44 38N	75 0W	28a
Potsdam Junc. .... t	44 44N	74 59W	28c
Pottersville t	43 42N	73 50W	28c
Pottstown .. t	40 15N	75 36W	28c
Pottsville .. t	40 40N	76 15W	28c
Poughkeepsie t	41 41N	73 58W	28b
Poultney ... r	43 35N	73 15W	28b
Poultney ... t	43 32N	73 13W	28b
Powder .... r	46 0N	105 20W	28g
Powell ..... r	36 30N	83 40W	28e
Powhaton ... t	37 27N	77 50W	28e
Pownal ..... t	42 46N	73 12W	28b
Poygon l	44 8N	88 44W	28d
Pratts ...... t	42 27N	71 45W	28b
Prawan .... t	37 52N	112 50W	28g
Preble	42 40N	76 18W	28c
Prairie du Chien .... t	43 3N	91 10W	28d
Prentiss .... t	33 48N	91 6W	28f
Prescott .... t	44 44N	75 30W	28c

	Lat.	Lon.	Map.
Prescott .... t	44 48N	92 49W	28d
Prescott .... t	44 50N	92 50W	28g
Prescott .... t	34 40N	112 19W	28
Presque i	45 20N	83 30W	28a
Presque i	42 10N	80 10W	28c
Presque Isle r	46 30N	89 41W	28d
Presque Isle t	45 22N	83 20W	28d
Preston .... t	43 35N	92 10W	28g
Preston .... t	33 48N	96 26W	28f
Prestonburg t	37 35N	82 44W	28e
Preuss l	38 25N	114 0W	28
Priest Rapids	46 45N	119 40W	28g
Prieto ...... r	33 16N	109 20W	28g
Prince Fredericktown .. t	38 32N	76 37W	28c
Princess Anne ..... t	36 42N	76 5W	28e
Princess Anne ..... t	38 10N	75 40W	28c
Princeton .. t	43 52N	89 5W	28d
Princeton .. t	45 45N	93 40W	28g
Princeton .. t	38 20N	87 33W	28d
Princeton .. t	37 6N	87 54W	28e
Princeton .. t	40 30N	93 32W	28g
Princeton .. t	41 24N	89 25W	28d
Princetown .. t	37 28N	81 4W	28a
Princetown .. t	33 56N	92 30W	28f
Proctorsville t	29 54N	89 44W	28f
Promontory Cy. ...... t	41 37N	112 34W	28
Providence .. t	41 50N	71 25W	28b
Providence .. t	32 50N	91 10W	28f
Providence .. t	41 30N	75 40W	28c
Providence, New ...... t	41 53N	71 2W	28b
Providence, New i	25 0N	77 30W	28f
Provo ...... t	40 15N	111 54W	28g
Prunlytown t	39 20N	80 4W	28e
Pueblo ..... t	38 12N	104 35W	28g
Pueblo Pintado ... t	35 57N	107 37W	28g
Puerco ...... r	35 0N	109 15W	28g
Puget ...... sd	47 15N	122 30W	28g
Pulaski ..... t	43 34N	76 5W	28a
Pulaski ..... t	35 15N	86 56W	28f
Purdy ...... t	35 17N	88 31W	28e
Purgatory Cr. r	37 30N	104 0W	28g
Pymosa .... t	41 17N	94 50W	28g
Pyramid l	40 15N	119 49W	28

Q

	Lat.	Lon.	Map.
Quakertown t	40 30N	75 22W	28c
Quebec .. pro	46 30N	74 0W	28a
Quebec ...... t	46 50N	71 22W	28a
Queenstown t	38 59N	76 10W	28c
Quincy ..... t	43 54N	89 57W	28a
Quincy ..... t	30 38N	84 39W	28f
Quincy ..... t	39 58N	91 20W	28d
Quincy, W. t	39 54N	91 25W	28d
Quinebung .. r	41 40N	71 56W	28b
Quins ...... r	41 23N	118 28W	28g
Quitman .... t	32 47N	95 17W	28f
Quoddy .... hd	44 48N	66 56W	28b
Quohoy .... b	43 45N	69 58W	28b

R

	Lat.	Lon.	Map.
Raccoon .... r	42 7N	94 20W	28g
Racine ...... t	42 45N	87 48W	28d
Racket ...... r	44 50N	74 55W	28c
Racket l	43 48N	74 37W	28c
Rafael, S. .. t	37 58N	122 30W	28g
Rafael, S. mts	34 45N	119 40W	28g
Rainier .... mt	46 48N	121 36W	28
Rainy l	48 37N	93 20W	28
Rainy ...... r	48 45N	94 20W	28
Raisin ...... r	41 50N	83 40W	28d
Raleigh .... t	37 45N	81 8W	28e
Raleigh .... t	35 13N	89 53W	28e
Raleigh .... t	35 45N	78 39W	28e
Raleigh ..... b	34 50N	76 0W	28f
Raleigh .... t	32 1N	89 36W	28f
Ralston .... t	43 0N	114 58W	28
Randallsville t	42 47N	75 38W	28c
Randolph .. t	43 55N	72 42W	28b
Randolph .. t	42 12N	79 2W	28c
Rapid, or L'eau qui Court r	42 48N	100 0W	28g
Rapids, Grd. t	44 24N	89 44W	28a
Rappahannock r	38 0N	76 52W	28c

	Lat.	Lon.	Map.
Unity	t 44 35N	69 18W	28b
Uralu, S.	t 40 24N	104 45W	28g
Urbana	t 40 6N	83 48W	28e
Urbana	t 37 41N	76 35W	28e
Urbanna	t 40 9N	88 14W	28d
Utah	t 40 15N	112 0W	28g
Utah	sta 39 25N	111 40W	28g
Utah Cr.	r 36 15N	103 20W	28g
Utica	t 43 6N	75 14W	28e

V

	Lat.	Lon.	Map.
Valencia	t 34 45N	106 53W	28g
Valley Falls	t 41 55N	71 25W	28b
Valley Station	t 40 30N	103 27W	28g
Valparaiso	t 41 29N	87 4W	28d
Valverde	t 33 46N	106 44W	28g
Vanburen	t 35 29N	94 24W	28f
Vanburen	t 47 15N	68 20W	28a
Vanceburg	t 38 38N	83 16W	28e
Vancouver	t 49 0N	125 0W	28g
Vandalia	t 39 0N	89 7W	28a
Van Deusen	t 42 18N	73 24W	28b
Van Etton Ville	t 42 13N	76 36W	28c
Van Wert	t 40 50N	84 28W	28e
Varnerville	t 42 39N	74 33W	28c
Vassar	t 43 20N	83 20W	28e
Velasco	t 28 57N	95 18W	28f
Verde	r 34 15N	111 34W	28
Verdigris	r 37 0N	95 40W	28g
Vergennes	t 44 12N	73 15W	28b
Vermillion	r 41 4N	88 48W	28d
Vermillion	t 41 26N	83 20W	28e
Vermillion	b 29 40N	92 5W	28f
Vermillion	t 48 0N	92 30W	28g
Vermillion	r 43 30N	97 0W	28g
Vermillion-ville	t 30 10N	92 6W	28f
Vermont	sta 44 0N	72 45W	28a
Vernon	t 39 0N	85 55W	28a
Vernon	t 42 44N	72 30W	28b
Vernon	t 41 48N	72 30W	28b
Vernon	t 38 59N	85 35W	28d
Vernon	t 35 58N	87 23W	28e
Versailles	t 38 6N	84 45W	28a
Versailles	t 39 1N	85 11W	28d
Vevay	t 38 44N	85 0W	28a
Victoria	t 28 55N	97 10W	28f
Victoria	t 48 30N	123 15W	28
Vidalia	t 31 40N	91 24W	28f
Vienna	t 38 50N	75 48W	28c
Vienna	t 37 50N	88 50W	28d
Vienna	t 33 58N	82 26W	28f
Vienna	t 32 0N	83 50W	28f
Vieux Desert	t 46 8N	89 11W	28a
Vincennes	t 38 41N	87 52W	28a
Vincent	pt 33 48N	118 27W	28g
Vincent, Cape	t 46 6N	76 15W	28a
Vincent, St.	t 29 40N	85 5W	28f
Vineland	t 39 28N	75 2W	28c
Vineyard	sd 41 25N	70 45W	28b
Virden	t 39 30N	89 40W	28a
Virgin	r 37 11N	113 8W	28g
Virginia	t 46 58N	112 5W	28
Virginia	sta 37 31N	78 0W	28a
Virginia Cy.	t 39 22N	119 30W	28g
Virginia Key	25 50N	80 8W	28f
Virginia West	sta 38 39N	80 45W	28a
Vivoqua	t 43 33N	91 0W	28a
Vistalia	t 30 16N	119 4W	28g
Volusia	t 99 6N	81 31W	28f

W

	Lat.	Lon.	Map.
Wabash	r 40 36N	85 0W	28a
Wabash	t 40 46N	85 50W	28a
Wabash, Lit.	r 38 0N	88 11W	28d
Wabasha	t 44 19N	92 4W	28a
Wabash Cy.	t 40 46N	85 48W	28d
Waco	t 31 30N	90 5W	28f
Wachita	r 33 45N	92 40W	28g
Wadam	mt 37 22N	110 45W	28g
Wadesboro	t 55 0N	79 59W	28f
Wadesboro	t 34 58N	80 3W	28e
Waertown	t 39 47N	74 15W	28c
Wahsatch	mts 40 0N	111 30W	28g
Waits	r 44 0N	72 12W	28b
Wakefield	t 42 28N	71 5W	28b
Waldo	t 42 4N	123 44W	28g
Waldoboro	t 44 5N	69 22W	28b
Waldron	t 34 54N	94 8W	28f
Walhalla	t 34 45N	83 10W	28f
Walhalla	t 41 33N	77 45W	28c
Walhonating r	40 20N	82 0W	28e
Walkers	t 38 45N	118 20W	28
Walkers Pass	35 53N	118 0W	28g
Wallace	t 38 54N	101 55W	28g
Wallawalla, Ft.	t 46 12N	118 35W	28
Wallis	t 20 52N	94 40W	28f
Wallsburg	t 42 2N	76 46W	28c
Wallula	t 46 8N	119 5W	28g
Walnut	t 41 35N	89 38W	28d
Walnut Cr.	r 38 34N	100 0W	28g
Walpole	t 43 6N	72 28W	28b
Walterboro	t 32 58N	80 41W	28f
Wampacca	t 44 22N	89 5W	28a
Wapakoneta	t 40 35N	84 10W	28e
Wareham	t 41 44N	70 45W	28a
Waresboro	t 31 11N	82 35W	28f
Warm Springs	r 33 4N	79 50W	28e
Warner	t 45 58N	83 33W	28d
Warren	t 41 48N	79 8W	28a
Warren	t 41 44N	71 18W	28b
Warren	t 41 15N	80 46W	28e
Warren	t 33 31N	91 59W	28f
Warrensburg	t 38 38N	93 40W	28g
Warrenton	t 38 39N	77 49W	28e
Warrenton	t 36 22N	78 12W	28e
Warsaw	t 42 46N	78 10W	28c
Warsaw	t 40 20N	91 20W	28d
Warsaw	t 41 21N	86 34W	28d
Warsaw	t 41 14N	85 51W	28d
Warsaw	t 38 45N	84 51W	28e
Wartraco	t 35 33N	86 16W	28e
Warwick	t 41 45N	71 29W	28b
Warwick	t 41 18N	74 25W	28c
Washington mt	44 14N	71 16W	28b
Washington	t 40 11N	80 10W	28c
Washington	t 40 45N	75 0W	28c
Washington	t 45 23N	86 49W	28d
Washington	t 40 44N	89 29W	28d
Washington	t 38 44N	87 8W	28d
Washington	t 39 33N	83 26W	28e
Washington	t 38 40N	78 14W	28e
Washington	t 38 54N	77 1W	28e
Washington	t 35 40N	84 50W	28e
Washington	t 35 56N	77 4W	28f
Washington	t 35 50N	93 50W	28f
Washington	t 38 41N	82 44W	28f
Washington	t 30 16N	96 1W	28f
Washington sta	47 20N	120 0W	28g
Washington	t 41 22N	91 49W	28g
Washington	t 33 37N	95 40W	28g
Washington	t 29 30N	81 12W	28f
Washita	r 32 0N	91 50W	28f
Washita Falls	r 35 0N	98 0W	28g
Washoa Cy.	t 39 15N	119 38W	28g
Waterbury	t 41 20N	72 44W	28b
Waterbury	t 41 34N	73 3W	28b
Waterford	t 44 12N	70 43W	28b
Waterford	t 42 48N	73 40W	28c
Waterford	t 41 58N	80 0W	28e
Waterford	t 39 10N	77 3W	28e
Waterloo	t 38 21N	90 0W	28a
Waterloo	t 42 55N	76 55W	28c
Waterloo	t 43 10N	89 0W	28d
Waterloo	t 41 25N	84 29W	28d
Waterloo	t 34 54N	88 2W	28f
Waterloo	t 42 28N	92 16W	28g
Watertown	t 44 0N	75 55W	28a
Watertown	t 43 57N	75 55W	28c
Watertown	t 43 11N	88 39W	28d
Waterville	t 44 34N	69 37W	28b
Waterville	t 39 53N	97 20W	28g
Waterville, W. t	44 32N	69 43W	28b
Watkins	t 42 25N	76 54W	28c
Watseka	t 40 45N	87 46W	28d
Watsontown	t 41 6N	76 55W	28c
Wattsburg	t 42 1N	79 49W	28c
Waukegan	t 42 20N	87 48W	28d
Waukesha	t 43 0N	88 11W	28d
Waupaca	t 44 19N	88 54W	28d
Wausau	t 44 55N	89 34W	28d
Wautoma	t 44 8N	89 15W	28d
Waverly	t 36 6N	87 40W	28e
Wayland	t 42 37N	77 39W	28c
Wayne	t 42 15N	83 23W	28d
Waynesboro	t 35 20N	87 44W	28e
Waynesboro	t 33 4N	81 55W	28f
Waynesburg	t 40 7N	75 55W	28c
Waynesburg	t 39 55N	80 14W	28e
Waynesville	t 35 29N	82 55W	28e
Waynesville	t 31 12N	81 48W	28f
Waynesville	t 37 8N	92 7W	28g
Waynesy	t 35 23N	83 0W	28f
Weare	t 43 6N	71 40W	28b
Weaco, N.	t 43 6N	71 43W	28b
Weaver	t 33 19N	114 38W	28
Weaverville	t 40 58N	122 45W	28g
Webster	t 35 20N	83 9W	28e
Weld	t 44 41N	70 26W	28b
Weldon	t 36 20N	77 38W	28f
Wekewa	t 29 6N	82 40W	28f
Welland Canal	43 0N	79 19W	28c
Wellfleet	t 41 52N	70 2W	28a
Wells	t 44 17N	75 56W	28c
Wellsboro	t 41 41N	77 21W	28a
Wellsborough	t 41 47N	77 20W	28c
Wellsburg	t 40 16N	80 34W	28e
Wellsville	t 42 10N	77 59W	28c
Wensted	t 41 54N	73 8W	28a
Wentworth	t 36 24N	79 45W	28e
West	r 43 0N	72 39W	28b
West	b 29 5N	89 25W	28f
Westband	t 43 30N	88 16W	28a
West Bend	t 43 24N	88 8W	28d
Westbrook	t 43 41N	70 18W	28b
Western Port	t 39 33N	78 45W	28c
Westfield	t 42 8N	72 46W	28b
Westfield	t 31 44N	95 55W	28f
West Fork	r 37 50N	82 40W	28e
Westminster	t 39 36N	77 0W	28c
Westminster, New	t 49 15N	122 49W	28
Weston	t 45 44N	67 50W	28b
Weston	t 39 22N	94 43W	28g
West Point	t 41 24N	73 59W	28c
West Point	t 37 31N	76 48W	28e
West Point	t 32 55N	85 10W	28f
Westport	t 41 8N	73 23W	28b
Westport	pt 41 28N	71 2W	28b
Westport	t 38 41N	87 32W	28d
Wethlocoches	r 28 50N	82 15W	28f
Wetumpka	t 32 35N	86 5W	28f
Wharton	t 29 18N	96 3W	28f
Wharton Cy.	t 32 58N	110 45W	28g
Whateom	t 48 45N	122 23W	28
Wheeling	t 40 4N	80 44W	28e
White	r 43 48N	72 38W	28a
White	mts 44 10N	71 15W	28b
White	r 48 45N	72 28W	28b
White	r 46 28N	90 50W	28d
White	r 43 35N	86 0W	28d
Wilito	r 38 30N	87 32W	28d
White	r 39 15N	85 58W	28d
White	mts 37 15N	118 0W	28g
White	r 35 50N	110 0W	28g
White	r 39 35N	110 25W	28g
White	r 40 0N	109 12W	28g
White	r 35 45N	91 55W	28g
White Bluff pt	25 12N	81 16W	28f
White Earth	r 48 15N	102 45W	28g
White Earth	r 43 44N	101 22W	28g
White Earth, S. Fork	r 43 28N	101 0W	28g
White Earth, E. Fork	r 38 30N	87 2W	28d
Whitefield	t 44 20N	71 33W	28b
Whitefish	pt 40 44N	84 55W	28a
White Fish	b 46 35N	84 40W	28d
Whitehall	t 43 33N	73 22W	28b
Whitehaven	t 35 54N	75 49W	28e
White, Lit.	r 39 15N	110 45W	28g
White Plains t	41 8N	75 47W	28c
White River	t 43 21N	86 24W	28a
White Rock	t 43 43N	82 36W	28d
Whitesburg	t 37 10N	82 50W	28e
Whitesville	t 54 20N	78 49W	28f
White, W. Fork	r 40 0N	86 2W	28d
Whiting	t 43 52N	78 10W	28b
Whitneyville t	44 45N	67 36W	28b
Whitting	r 39 59N	74 25W	28c
Wichita	t 37 10N	96 50W	28g
Wichita	nts 34 30N	98 40W	28g
Wickenbury	t 34 0N	112 40W	28g
Wickford	t 41 35N	71 30W	28b
Wiconiko	r 38 20N	75 43W	28c
Wilkesbarre	t 41 10N	75 58W	28a
Wilkesboro	t 36 6N	81 11W	28e
Wilkesburg	t 81 20N	90 45W	28f
Willamantia	t 41 42N	72 15W	28a
Williamette	r 45 0N	123 10W	28g
Williams	r 43 16N	72 34W	28b
Williamsburg t	36 48N	84 10W	28e
Williamsburg t	31 40N	89 25W	28f
Williamsport t	41 18N	77 7W	28c
Williamsport t	40 17N	87 15W	28d
Williamsport t	39 35N	77 49W	28e
Williamston t	35 52N	77 8W	28f
Williamstown t	38 38N	84 33W	28e
Williamsville t	41 40N	78 35W	28c
Willimantie	t 41 43N	72 12W	28b
Wills	mts 39 50N	78 35W	28e
Wilmington	t 39 48N	70 0W	28a
Wilmington	t 39 47N	75 34W	28c
Wilmington	t 41 18N	88 8W	28d
Wilmington	t 39 26N	83 47W	28e
Wilmington	t 35 51N	77 2W	28e
Wilmington	t 34 16N	77 56W	28f
Wilney	t 44 45N	67 35W	28a
Wilson	t 35 47N	77 53W	28f
Wilson Cr.	r 45 22N	69 27W	28b
Wilton	t 42 50N	71 45W	28b
Winamac	t 41 4N	86 38W	28d
Winchendon	t 42 41N	72 2W	28b
Winchester	t 39 39N	90 50W	28d
Winchester	t 39 10N	78 10W	28e
Winchester	t 37 59N	84 16W	28e
Winchester	t 35 7N	80 2W	28e
Winchester	t 31 44N	88 42W	28f
Winchester	t 30 22N	90 59W	28f
Wind	r 43 28N	109 20W	28
Windham	t 42 50N	71 18W	28b
Windsor	t 42 18N	83 0W	28d
Windsor	t 39 26N	88 40W	28d
Windsor	t 35 59N	77 1W	28e
Windsor Locks	t 41 56N	72 20W	28b
Wind River mts	42 55N	108 0W	28
Winfield	t 32 1N	92 45W	28f
Wingaw	b 33 15N	79 16W	28f
Wingfield	t 38 30N	81 53W	28e
Winnebago	t 44 0N	88 20W	28d
Winnebago	t 43 47N	94 3W	28g
Winneconne	t 44 10N	88 36W	28d
Winnemat	t 41 0N	86 38W	28a
Winnepeg	r 50 0N	94 20W	28g
Winnepiscogee t	43 37N	71 27W	28b
Winnsboro	t 34 26N	81 5W	28f
Winona	t 44 3N	91 44W	28d
Winooski	r 44 20N	72 45W	28b
Winslow	t 39 40N	74 50W	28c
Winsted	t 41 55N	73 4W	28b
Winston	t 36 6N	80 15W	28e
Winthrop	t 46 25N	87 35W	28d
Winton	t 36 22N	76 52W	28e
Wiscassat	t 44 1N	69 39W	28b
Wisconsin	r 45 24N	89 36W	28a
Wisconsin sta	44 55N	90 0W	28d
Wisdom	r 45 30N	113 0W	28g
Wolf	t 44 8N	76 25W	28c
Wolf	r 45 0N	88 40W	28d
Wolf Rapids	46 34N	105 32W	28g
Wolf River	t 44 10N	88 47W	28d
Wonewoc	t 43 41N	90 14W	28d
Woodbury	t 39 50N	75 12W	28c
Woodfield	t 39 46N	81 2W	28e
Wood Hole	t 41 32N	70 40W	28b
Woodstock	t 43 0N	67 35W	28b
Woodstock	t 43 37N	72 32W	28b
Woodstock	t 42 20N	88 24W	28d
Woodstock	t 38 52N	78 31W	28e
Woodsville	t 44 8N	72 3W	28b
Woodville	t 30 58N	94 35W	28f
Woodville	t 31 3N	91 20W	28f
Woolastock, or St. John	r 46 45N	69 37W	28b
Woonsocket	t 41 59N	71 32W	28b
Wooster	t 40 45N	81 54W	28e
Worcester	t 42 10N	71 50W	28a
Worth	r 26 40N	80 8W	28f
Wrightsville	t 32 40N	82 36W	28f
Wyoming	t 41 5N	89 48W	28d
Wyoming sta	43 15N	108 20W	28g
Wytheville	t 36 59N	81 1W	28e

X

	Lat.	Lon.	Map.
Xenia	t 39 44N	83 48W	28a
Xenia	t 40 35N	85 50W	28d

	Lat.	Lon.	Map.
Silbysport	t 39 40N	79 24W	28c
Silver	t 43 27N	120 45W	28g
Silver	t 42 23N	110 12W	28g
Silver Lake	t 41 5N	85 56W	28d
Simeon, S.	t 35 40N	121 6W	28g
Simeon, St.			
bar	35 31N	121 8W	28g
Simsburg	t 41 52N	72 50W	28b
Sincoe	t 44 24N	79 21W	28a
Sinepuzent	b 38 0N	75 20W	28a
Sinnemahoning	r 41 21N	78 0W	28c
Sioux Cy.	t 42 27N	96 24W	28g
Sioux, Lit.	r 42 45N	95 32W	28g
Sisadobsis	t 45 15N	68 6W	28b
Sister, W.	t 41 46N	83 0W	28c
Six Mile	pt 43 31N	76 25W	28c
Skaget	r 48 17N	121 40W	28g
Skaneateles	t 42 52N	76 17W	28c
Skillex	r 38 18N	88 30W	28d
Skunk	r 41 2N	91 45W	28g
Sleeping Bear	pt 44 50N	86 2W	28a
Sleepy Cr.	r 41 0N	80 14W	28c
Small	r 43 42N	69 48W	28b
Smithfield	t 37 1N	76 54W	28c
Smithfield	t 35 32N	78 18W	
Smithland	t 37 8N	88 25W	28c
Smithport	t 41 49N	78 31W	28c
Smiths	r 46 45N	111 7W	28g
Smithsville	t 35 58N	85 45W	28c
Smithsville	t 33 58N	78 0W	28c
Smithsville	t 36 8N	91 15W	28g
Smoky Hill Fork	r 38 45N	100 0W	28g
Smyrna	t 39 22N	75 36W	28a
Snake	r 48 33N	06 22W	28g
Snake, or Lewis	r 42 30N	114 0W	28g
Sneedville	t 36 30N	83 8W	28c
Snow Hill	t 38 8N	75 22W	28c
Snow Hill	t 35 27N	77 35W	28c
Snufftown	t 40 4N	74 32W	28c
Socorro	t 34 0N	106 56W	28
Soda	t 32 40N	93 56W	28f
Sodus	t 43 15N	77 0W	28a
Sodus, Gt.	b 43 15N	76 59W	28c
Solomon's Fork	r 39 35N	98 37W	28g
Solon	t 44 57N	69 50W	28b
Somerset	t 43 22N	78 35W	28c
Somerset	t 40 3N	79 4W	28c
Somerset	t 37 5N	84 25W	28c
Somerville	t 40 35N	74 35W	28c
Somerville	t 35 18N	89 17W	28f
Sopchoppy	t 29 59N	84 25W	28f
Sorel	t 46 2N	73 7W	28b
South	b 43 35N	73 24W	28c
Southampton	t 40 53N	72 23W	28b
South Bend	t 41 39N	86 14W	28d
Southbridge	t 42 5N	72 0W	28b
South Fork	r 33 52N	100 0W	28g
South, Gt.	b 40 40N	73 0W	28a
South Haven	t 42 21N	86 15W	28d
South Key	t 27 50N	82 54W	28f
South Park	39 10N	105 40W	28g
South Pass	t 42 17N	109 2W	28g
Spanish Pk.	*mt* 37 39N	104 44W	28g
Sparta	t 43 55N	90 48W	28d
Sparta	t 35 54N	85 20W	28f
Sparta	t 32 13N	93 8W	28f
Sparta	t 31 22N	86 59W	28f
Spartanburg	t 34 55N	82 20W	28f
Spencer	t 39 16N	86 50W	28d
Spencer	t 38 50N	81 22W	28c
Spencer	t 35 45N	85 30W	28c
Spokane	r 47 45N	117 30W	28
Spoon	r 40 47N	90 15W	28d
Spring	*mt* 37 30N	115 42W	28g
Springfield	t 42 12N	72 37W	28b
Springfield	t 39 55N	83 45W	28c
Springfield	t 39 49N	89 40W	28d
Springfield	t 36 28N	86 51W	28c
Springfield	t 37 52N	85 16W	28c
Springfield	t 35 27N	92 49W	28f
Springfield	t 31 34N	96 14W	28f
Springfield	t 37 10N	93 0W	28g
Springfield	t 31 42N	96 8W	28g
Springville	t 42 30N	78 40W	28a
Squam	t 43 47N	71 31W	28b
Squan	t 40 7N	74 2W	28a
Square	t 47 3N	68 20W	28b
Squaw	*mt* 45 25N	60 40W	28b
Squawpaw	t 40 33N	68 14W	28b
Squawscot	r 42 57N	71 7W	28b
Standish	t 43 45N	70 32W	28b
Stanford	t 37 30N	84 40W	28c
Stannards ville	t 38 18N	78 18W	28c
Stanton	t 37 50N	83 48W	28c
Star Cy.	t 40 34N	118 10W	28g
Starksville	t 31 54N	84 10W	28f
Stateline	t 36 58N	87 6W	28a
Stateline	t 42 20N	73 26W	28b
Staten	t 40 41N	74 10W	28c
Statesville	t 35 45N	80 55W	28f
Staunton	t 43 15N	85 0W	28d
Staunton	t 38 8N	79 0W	28c
Staunton	r 37 5N	79 12W	28c
Stephens, St.	t 31 33N	88 2W	28f
Stephensville	t 32 15N	07 9W	28g
Stephensville	t 32 12N	98 5W	28f
Sterling	t 42 29N	71 49W	28a
Steubenville	t 40 24N	80 41W	28c
Stevenson	t 34 52N	85 50W	28f
Steven's Pt.	t 44 34N	89 32W	28d
St. Lawrence	r 46 35N	72 0W	28b
Stockbridge	t 42 17N	73 20W	28b
Stockton	t 37 57N	121 15W	28
Stone	t 44 17N	76 6W	28c
Stone	*mts* 40 40N	77 45W	28c
Stone	*mts* 36 25N	81 50W	28c
Stones	r 36 0N	85 35W	28d
Stonington	t 41 26N	71 55W	28b
Stony Cr.	t 36 54N	77 26W	28c
Stoughton	t 42 8N	71 6W	28b
Strasburg	t 44 49N	72 18W	28a
Strasburg	t 39 59N	76 12W	28c
Strasburg	t 38 59N	78 22W	28c
Stratford	t 41 23N	73 6W	28a
Stratford	t 44 43N	71 55W	28b
Streaton	t 41 8N	88 52W	28d
Stroudsburg	t 41 1N	75 15W	28c
Stuart	*mt* 47 22N	120 37W	28g
Sturgeon	r 46 50N	88 30W	28d
Sturgeon Bay	t 44 54N	87 15W	28d
Sufferns	t 41 10N	74 11W	28c
Suffield	t 41 58N	72 42W	28b
Suffolk	t 36 43N	76 32W	28c
Suffolk Dismal *swa*	36 36N	76 24W	28a
Sugar	t 46 25N	84 8W	28a
Sullivan	t 39 36N	89 10W	28a
Sullivan	t 39 5N	87 24W	28d
Sullivan	t 39 40N	88 44W	28d
Sulphur Fork	r 33 20N	94 40W	28f
Summer	t 42 40N	120 45W	28g
Summerville	t 33 17N	80 50W	28c
Summerville	t 35 22N	77 50W	28f
Summit	t 40 53N	76 2W	28c
Summit	t 31 18N	90 31W	28f
Sumner	t 44 20N	70 25W	28b
Sumpter	t 31 2N	05 3W	28f
Sumterville	t 33 56N	80 22W	28f
Sumterville	t 28 40N	82 1W	28f
Sunbury	t 40 55N	76 50W	28c
Sunbury	t 31 37N	81 15W	28f
Superior	t 47 50N	88 0W	28d
Superior Cy.	t 46 48N	01 59W	28d
Supton, or Snake	r 44 30N	117 10W	28g
Susanna	t 37 20N	80 22W	28f
Susanna	*mts* 34 30N	118 10W	28g
Susquehanna	r 40 0N	76 24W	28a
Susquehanna	t 41 56N	75 36W	28c
Susquehanna, W. Br.	t 41 17N	78 0W	28c
Sussex	t 36 54N	77 14W	28a
Suttonsville	t 38 35N	80 40W	28a
Suwaneo	t 30 5N	83 12W	28f
Suwanee	r 29 40N	83 0W	28f
Swan	r 39 34N	74 33W	28c
Swan	t 47 30N	93 30W	28g
Swan Quarter	t 35 24N	76 14W	28f
Swansboro	t 34 41N	77 10W	28f
Swanton	t 41 52N	73 12W	28a
Swanton Falls	t 44 55N	73 5W	28b
Swatara	r 40 24N	76 36W	28c
Sweadal	t 38 36N	97 32W	28g
Swedesboro	t 39 46N	75 20W	28c
Sweet Water	r 42 30N	108 0W	28g
Swift	r 42 10N	72 28W	28b
Swift	r 36 0N	77 32W	28c
Sycamore	t 42 0N	88 40W	28d
Sykesville	t 39 23N	77 1W	28c
Sylvania	t 32 45N	81 40W	28f
Syracuse	t 43 3N	76 9W	28c
Syracuse	t 44 45N	122 48W	28g

T

	Lat.	Lon.	Map.
Talcaposa	r 33 15N	85 33W	28f
Talequah	t 35 40N	94 56W	28g
Talladega	t 33 31N	86 1W	28f
Tallahassee	t 29 27N	84 16W	28f
Tallahatchee	r 34 24N	90 0W	28f
Tallahala	t 32 45N	91 4W	28f
Tamarox	t 38 14N	89 14W	28d
Tampa	t 27 55N	82 30W	28f
Tangier	*sd* 38 0N	75 58W	28c
Taos	t 36 28N	105 4W	28g
Tappahannock	t 37 58N	76 54W	28c
Tappan	b 41 10N	73 55W	28c
Tar	r 35 46N	77 34W	28f
Tarboro	t 35 50N	77 32W	28c
Tarifville	t 41 58N	72 46W	28b
Tarrant	t 33 12N	95 21W	28f
Taunton	t 41 53N	71 7W	28b
Taunton	r 41 53N	71 0W	28b
Tawas	t 44 18N	83 27W	28a
Taylor's Falls	t 45 24N	02 45W	28a
Taylorville	t 38 1N	85 16W	28c
Taylorville	t 36 25N	82 0W	28c
Taylorville	t 36 40N	80 18W	28c
Taylorville	t 35 51N	81 5W	28c
Taylorville	t 39 35N	89 21W	28d
Tazewell	t 36 22N	83 30W	28c
Teloh Pass	34 55N	110 5W	28g
Tekama	t 41 10N	06 7W	28g
Telos	t 46 8N	69 10W	28b
Tennessee	r 36 40N	88 6W	28c
Tennessee *sta*	35 50N	87 0W	28c
Tennessee	r 35 20N	85 0W	28c
Tequamenon	b 46 35N	84 45W	28a
Tequamenon	r 44 24N	85 20W	28d
Terrebonne	b 29 5N	90 29W	28f
Terre Haute	t 39 30N	87 24W	28a
Terrys	t 43 48N	83 49W	28d
Tetau	r 48 0N	112 5W	28g
Tetons, Three	*mts* 43 55N	111 45W	28g
Texana	t 28 55N	96 38W	28f
Texas	*sta* 31 10N	96 34W	28f
Texler	t 40 32N	75 36W	28c
Ticonderago	t 43 50N	73 24W	28b
Tiffin	t 41 10N	83 10W	28c
Tiger	pt 29 29N	92 30W	28f
Tioga	r 42 0N	76 37W	28c
Tioga	t 41 57N	77 9W	28c
Tioesta	r 41 37N	79 14W	28c
Tioughniogan	r 42 22N	76 0W	28c
Tippecanoe	r 41 10N	86 8W	28d
Tipton	t 40 16N	80 2W	28d
Tittebawassee	r 43 50N	84 20W	28d
Titusville	t 41 40N	79 40W	28c
Tivoli	t 42 2N	73 52W	28a
Thames	r 42 33N	82 0W	28a
Thames	r 41 15N	72 0W	28b
Thebes	t 37 16N	89 26W	28a
Thibodeaux	t 29 45N	90 56W	28f
Thomas, St.	t 36 28N	114 32W	28g
Thomaston	t 44 2N	60 12W	28a
Thomaston	t 32 50N	84 17W	28f
Thomasville	t 30 49N	83 58W	28f
Thorn Apple	r 42 41N	85 15W	28d
Thornton	t 43 57N	71 41W	28b
Thousand Isles, the	25 50N	81 40W	28f
Three Rivers	t 41 56N	85 35W	28a
Three Rivers	t 46 21N	72 32W	28b
Thunder	b 48 20N	89 5W	28a
Thunder	b 40 5N	83 20W	28a
Thunder	b 45 0N	83 15W	28d
Thunder Bay	r 45 10N	83 38W	28d
Toby	*mt* 42 28N	72 33W	28b
Tocal	t 29 45N	81 34W	28f
Toledo	t 41 42N	83 30W	28d
Tolland	t 41 52N	72 22W	28b
Tolona	t 39 50N	88 18W	28d
Tom	*mt* 42 15N	72 39W	28b
Tomah	t 43 59N	90 33W	28d
Tombigbee	r 33 30N	88 0W	28f
Tompkinsville	t 36 42N	85 36W	28c
Tom's River	t 39 56N	74 14W	28c
Tonawando	r 43 5N	78 40W	28c
Tonawando	t 43 3N	78 52W	28c
Tongue	r 45 30N	106 15W	28g
Toomer	t 35 26N	78 50W	28c
Topeka	t 39 0N	95 4W	28
Toronto	t 42 41N	79 20W	28c
Tortugas	*is* 24 43N	82 55W	28f
Toulon	t 41 8N	89 55W	28d
Towando	t 41 47N	76 30W	28c
Towards	t 41 45N	70 32W	28a
Towas	t 44 18N	83 25W	28d
Townsend	t 39 25N	75 44W	28c
Towsontown	t 39 24N	76 37W	28c
Tracy Cy.	t 35 15N	85 43W	28c
Trader's Hall	t 30 46N	82 8W	28f
Tranista	t 41 30N	79 28W	28c
Travers	t 45 45N	96 35W	28
Travers, Gt.	b 45 10N	85 22W	28d
Traverso	t 45 24N	84 56W	28d
Traverso Cy.	t 44 45N	85 35W	28d
Traverso, Lit.	b 45 23N	84 58W	28d
Tremont	t 41 47N	70 44W	28b
Tremont	t 40 37N	76 25W	28c
Trenton	*fs* 43 12N	75 0W	28a
Trenton	t 43 15N	75 10W	28c
Trenton	t 40 14N	74 47W	28c
Trenton	t 36 1N	88 56W	28c
Trenton	t 35 1N	77 24W	28c
Trenton	t 34 52N	85 25W	28f
Trenton	t 35 2N	77 24W	28f
Trenton	t 40 7N	93 30W	28g
Trinidad	t 41 12N	124 6W	28
Trinity	r 30 51N	95 20W	28f
Trinity W. Fork	r 33 0N	97 20W	28f
Troutbilh	t 38 12N	82 24W	28a
Troy	t 41 41N	76 48W	28a
Troy	t 42 44N	73 39W	28a
Troy	t 35 24N	79 52W	28c
Troy	t 36 16N	89 8W	28g
Troy	t 35 20N	79 50W	28f
Troy	t 31 44N	86 3W	28f
Troy	t 39 45N	95 0W	28g
Trumbull	t 41 10N	73 12W	28b
Truro	t 41 59N	70 2W	28b
Truxton	t 42 43N	76 3W	28c
Tubac	t 31 37N	111 0W	28g
Tucarawas	r 40 15N	81 36W	28c
Tucson	t 32 12N	110 50W	28
Tulare	t 37 0N	119 40W	28
Tullahama	t 35 23N	86 9W	28c
Tulpehocken	r 40 23N	76 0W	28c
Tumers	t 41 21N	74 12W	28c
Tunkhannock	t 41 33N	75 57W	28c
Tunnel's Store	t 38 28N	75 11W	28c
Turin	t 43 37N	75 23W	28c
Turtle Fork	r 38 45N	110 55W	28g
Tuscaloosa	t 33 12N	87 30W	28f
Tuscarora	*mts* 40 35N	77 10W	28c
Tuscola	t 30 48N	88 20W	28d
Tuscumbia	t 34 42N	87 40W	28f
Tuston	t 44 8N	85 24W	28d
Twin Lakes	t 46 47N	02 30W	28g
Two Buttes Cr.	r 37 28N	102 20W	28g
Tygarts Val	r 39 10N	80 6W	28c
Tyler	t 32 22N	95 5W	28g
Tyrone	t 40 43N	78 17W	28c

U

	Lat.	Lon.	Map.
Uintah	r 40 14N	110 20W	28g
Ukiah Cy.	t 39 5N	123 24W	28
Ullin	t 37 17N	89 12W	28d
Ullin, New	t 44 18N	94 20W	28g
Umbagog	t 44 45N	71 6W	28a
Umpqua	t 43 38N	124 5W	28
Umsaskis	t 46 37N	69 33W	28b
Unadilla	r 42 30N	75 25W	28c
Unatilla	t 45 5N	119 10W	28
Union	t 37 32N	89 42W	28a
Union	r 44 50N	68 24W	28b
Union	t 41 55N	79 50W	28c
Union Cy.	t 40 12N	84 48W	28a
Union Cy.	t 36 20N	89 0W	28d
Union Cy.	t 40 10N	84 20W	28a
Union, Ft.	t 36 0N	105 3W	28g
Union Pacific R.R.	41 0N	102 40W	28g
Union Pt.	t 33 35N	83 5W	28f
Union Town	t 41 7N	76 59W	28c
Union Town	t 39 55N	79 42W	28c
Union Town	t 39 55N	77 16W	28c
Union Spring	t 32 10N	85 42W	28f
Union, W.	t 38 50N	88 32W	28c

	Lat.	Lon.	Map.
Unity	t 44 35N	69 18W	28b
Unin, S.	t 40 24N	104 45W	28g
Urbana	t 40 6N	83 48W	28c
Urbana	t 37 41N	76 35W	28e
Urbanna	t 40 9N	88 14W	28d
Utah	t 40 15N	112 0W	28g
Utah	sta 39 25N	111 40W	28g
Utah Cr.	r 36 15N	103 20W	28g
Utica	t 43 6N	75 14W	28e

V

	Lat.	Lon.	Map.
Valencia	t 34 45N	106 33W	28g
Valley Falls	t 41 55N	71 25W	28b
Valley Station	t 40 30N	103 27W	28g
Valparaiso	t 41 29N	87 4W	28d
Valverde	t 33 46N	106 44W	28g
Vanburen	t 35 29N	94 24W	28f
Vanburen	t 47 15N	68 20W	28a
Vanceburg	t 38 38N	83 16W	28e
Vanconver	i 49 0N	125 0W	28g
Vandalia	t 39 0N	89 7W	28a
Van Deusen	t 42 14N	73 24W	28b
Van Etton Ville	t 42 13N	76 36W	28c
Van Wert	t 40 50N	84 28W	28c
Varnorville	t 42 39N	74 33W	28c
Vassar	t 43 20N	83 20W	28a
Velasco	t 28 57N	95 18W	28f
Verde	r 34 15N	111 84W	28
Verdigris	r 37 0N	95 40W	28g
Vergennes	t 44 12N	73 15W	28b
Vermillion	r 41 4N	88 48W	28d
Vermillion	t 41 26N	82 20W	28e
Vermillion	b 29 40N	92 5W	28f
Vermillion	t 48 0N	98 30W	28g
Vermillion	r 43 30N	97 0W	28g
Vermillion-ville	t 30 10N	92 0W	28f
Vernont	sta 44 0N	72 45W	28a
Vernon	t 39 0N	85 35W	28a
Vernon	t 42 44N	72 30W	28b
Vernon	t 41 48N	72 30W	28b
Vernon	t 38 59N	85 35W	28d
Vernon	t 35 58N	87 23W	28e
Versailles	t 38 6N	84 45W	28a
Versailles	t 39 1N	85 11W	28d
Vevay	t 38 44N	85 0W	28a
Victoria	t 28 55N	97 10W	28f
Victoria	t 48 30N	123 15W	28
Vidalia	t 31 40N	91 24W	28f
Vienna	t 38 30N	75 48W	28c
Vienna	t 37 30N	88 50W	28d
Vienna	t 33 58N	82 26W	28f
Vienna	t 32 6N	83 50W	28f
Vieux Desert	t 46 8N	89 11W	28a
Vincennes	t 38 41N	87 32W	28a
Vincent	pt 33 43N	118 27W	28g
Vincent, Cape	t 46 6N	76 15W	28a
Vincent, St.	i 29 40N	85 5W	28f
Vineland	t 39 29N	75 2W	28c
Vineyard	sd 41 25N	70 45W	28b
Virden	t 39 30N	89 40W	28a
Virgin	r 37 11N	113 8W	28g
Virginia	t 44 58N	112 5W	28
Virginia	sta 37 31N	78 0W	28a
Virginia Cy.	t 39 22N	119 30W	28g
Virginia Key	25 50N	80 8W	28f
Virginia West	sta 38 39N	80 45W	28a
Viroqua	t 43 33N	91 0W	28a
Vistalia	t 36 16N	119 4W	28g
Volusia	t 99 6N	81 31W	28f

W

	Lat.	Lon.	Map.
Wabash	r 40 36N	85 0W	28a
Wabash	t 40 46N	85 50W	28a
Wabash, Lit.	r 38 0N	88 11W	28d
Wabasha	t 44 19N	92 4W	28a
Wabash Cy.	t 40 46N	85 48W	28d
Waco	t 31 30N	96 5W	28f
Wachita	r 33 45N	92 40W	28g
Wadam	mt 37 22N	116 43W	28g
Wadesboro	t 55 0N	79 59W	28f
Wadesboro	t 34 58N	80 3W	28e
Waertown	t 39 47N	74 15W	28c
Wahsatch	mts 40 0N	111 30W	28g
Waits	r 44 0N	72 12W	28b
Wakefield	t 42 28N	71 5W	28b
Waldo	t 42 4N	123 44W	28g
Waldoboro	t 44 5N	69 22W	28b
Waldron	t 34 54N	94 8W	28f
Walhalla	t 34 45N	83 10W	28f
Walhalla	t 41 33N	77 15W	28c
Walhonating	r 40 20N	82 0W	28e
Walkers	t 38 45N	118 20W	28
Walkers Pass	35 53N	118 0W	28g
Wallace	t 38 54N	101 55W	28g
Wallawalla, Ft.	t 46 12N	118 35W	28
Wallis	t 29 52N	94 40W	28f
Wallsburg	t 42 2N	76 46W	28c
Wallnla	t 46 8N	119 5W	28g
Walnut	t 41 35N	89 38W	28d
Walnut Cr.	r 38 34N	100 0W	28g
Walpole	t 43 6N	72 28W	28b
Walterboro	t 32 58N	80 41W	28f
Wanpacca	t 44 22N	89 5W	28a
Wapakoneta	t 40 35N	84 10W	28e
Wareham	t 41 44N	70 45W	28a
Waresboro	t 31 11N	82 35W	28f
Warm Springs	t 38 4N	79 50W	28e
Warner	t 45 58N	83 33W	28d
Warren	t 41 48N	79 8W	28a
Warren	t 41 44N	71 18W	28b
Warren	t 41 15N	80 46W	28c
Warren	t 33 31N	91 59W	28f
Warrensburg	t 38 38N	93 40W	28g
Warrenton	t 38 39N	77 49W	28e
Warrenton	t 36 22N	78 12W	28e
Warsaw	t 42 46N	78 10W	28c
Warsaw	t 40 20N	91 30W	28d
Warsaw	t 41 27N	86 34W	28d
Warsaw	t 41 14N	85 51W	28d
Warsaw	t 38 45N	84 51W	28e
Wartrace	t 35 33N	86 16W	28e
Warwick	t 41 45N	71 29W	28b
Warwick	t 41 18N	74 25W	28c
Washington	mt 44 14N	71 16W	28b
Washington	t 40 11N	80 16W	28c
Washington	t 40 45N	75 0W	28c
Washington	i 45 23N	86 49W	28d
Washington	t 40 44N	89 29W	28d
Washington	t 38 41N	87 8W	28d
Washington	t 39 33N	83 26W	28e
Washington	t 38 40N	78 14W	28e
Washington	t 38 54N	77 1W	28c
Washington	t 35 40N	84 50W	28e
Washington	t 35 36N	77 4W	28f
Washington	t 33 51N	93 50W	28f
Washington	t 33 41N	82 44W	28f
Washington	t 30 16N	96 1W	28f
Washington	sta 47 20N	120 0W	28g
Washington	t 41 22N	91 49W	28g
Washington	t 33 37N	93 40W	28g
Washington	r 29 30N	81 12W	28f
Washita	r 32 0N	91 50W	28f
Washita Falls	r 35 0N	98 0W	28g
Washoa Cy.	t 39 15N	119 38W	28g
Waterbury	t 44 20N	72 44W	28b
Waterbury	t 41 34N	73 3W	28b
Waterford	t 44 12N	70 43W	28b
Waterford	t 42 48N	73 40W	28c
Waterford	t 41 58N	80 0W	28c
Waterford	t 39 10N	77 3W	28e
Waterloo	t 38 21N	90 9W	28a
Waterloo	t 42 55N	76 55W	28c
Waterloo	t 43 10N	89 0W	28d
Waterloo	t 41 25N	84 29W	28d
Waterloo	t 34 54N	88 2W	28f
Waterloo	t 42 28N	92 16W	28g
Watertown	t 44 0N	75 55W	28a
Watertown	t 43 57N	75 55W	28c
Watertown	t 43 11N	88 39W	28d
Waterville	t 44 34N	69 37W	28b
Waterville	t 39 53N	97 20W	28g
Waterville, W.	t 44 32N	69 43W	28b
Watkins	t 42 25N	76 54W	28c
Watseka	t 40 45N	87 46W	28d
Watsontown	t 41 6N	76 55W	28c
Wattsburg	t 42 1N	79 49W	28c
Waukegan	t 42 20N	87 48W	28d
Waukesha	t 43 0N	88 11W	28d
Waupacca	t 44 19N	88 54W	28d
Wausau	t 44 55N	89 34W	28d
Wautoma	t 44 8N	89 15W	28d
Waverly	t 36 6N	87 46W	28e
Wayland	t 42 37N	77 39W	28c
Wayne	t 42 15N	83 23W	28d
Waynesboro	t 35 20N	87 44W	28a
Waynesboro	t 33 4N	81 55W	28f
Waynesburg	t 40 7N	75 55W	28c
Waynesburg	t 39 55N	80 14W	28c
Waynesville	t 35 29N	82 55W	28e
Waynesville	t 31 12N	81 48W	28f
Waynesville	t 37 46N	92 7W	28g
Waynesy	t 35 23N	83 0W	28f
Weare	t 43 6N	71 40W	28b
Weare, N.	t 43 6N	71 43W	28b
Weaver	t 33 19N	114 38W	28
Weaverville	t 40 53N	122 45W	28g
Webster	t 35 20N	83 9W	28e
Weld	t 44 41N	70 26W	28b
Weldon	t 36 20N	77 38W	28f
Wekewa	t 29 6N	82 40W	28f
Welland Canal	43 0N	79 19W	28c
Wellfleet	t 41 52N	70 2W	28a
Wells	i 44 17N	75 56W	28c
Wellsboro	t 41 41N	77 21W	28a
Wellsborough	t 41 47N	77 20W	28c
Wellsburg	t 40 16N	80 34W	28e
Wellsville	t 42 10N	77 59W	28c
Wensted	t 41 54N	73 8W	28a
Wentworth	t 36 24N	79 45W	28e
West	r 43 0N	72 39W	28b
West	b 29 5N	89 25W	28f
Westband	t 43 30N	88 16W	28a
West Bend	t 43 24N	88 8W	28d
Westbrook	t 43 41N	70 18W	28b
Western Port	t 39 33N	78 45W	28c
Westfield	t 42 8N	72 46W	28b
Westfield	t 31 44N	95 55W	28f
West Fork	r 37 50N	82 40W	28e
Westminster	t 39 36N	77 0W	28c
Westminster, New	t 49 15N	122 49W	28
Weston	t 45 44N	67 50W	28b
Weston	t 39 22N	94 43W	28g
West Point	t 41 24N	73 59W	28c
West Point	t 37 31N	76 48W	28a
West Point	t 32 55N	85 10W	28f
Westport	t 41 8N	73 23W	28b
Westport	pt 41 28N	71 2W	28b
Westport	t 38 41N	87 32W	28d
Wethloccochee	r 28 50N	82 15W	28f
Wetumpka	t 32 35N	86 5W	28f
Wharton	t 29 18N	96 3W	28f
Wharton Cy.	t 32 58N	110 45W	28g
Whatcom	t 48 45N	122 23W	28
Wheeling	t 40 4N	80 44W	28e
White	r 43 49N	72 38W	28a
White	mts 44 10N	71 15W	28b
White	r 43 45N	72 28W	28b
White	r 46 28N	90 50W	28d
White	r 43 35N	86 0W	28d
White	r 38 30N	87 32W	28d
White	r 39 15N	85 58W	28d
White	mts 37 15N	118 0W	28g
White	r 35 50N	119 0W	28g
White	r 39 35N	110 25W	28g
White	r 40 0N	109 12W	28g
White	r 35 45N	91 55W	28g
White Bluff	pt 25 12N	81 16W	28f
White Earth	r 48 15N	102 45W	28g
White Earth	r 43 44N	101 22W	28g
White Earth, S. Fork	r 43 23N	101 0W	28g
White Earth, E. Fork	r 38 30N	87 2W	28d
Whitefield	t 44 20N	71 33W	28b
Whitefish	pt 46 44N	84 55W	28a
White Fish	b 46 35N	84 40W	28d
Whitehall	t 43 33N	73 22W	28b
Whitehaven	t 41 5N	75 49W	28c
White, Lit.	r 39 15N	110 45W	28g
White Plains	t 41 3N	73 47W	28c
White River	t 43 21N	86 24W	28a
White Rock	t 43 43N	82 36W	28d
Whitesburg	t 37 10N	82 50W	28e
Whitesville	t 34 20N	78 49W	28f
White, W. Fork	r 40 0N	86 2W	28d
Whiting	t 43 52N	73 10W	28b
Whitneyville	t 44 45N	67 36W	28b
Whitting	t 39 59N	74 25W	28c
Wichita	t 37 10N	96 50W	28g
Wichita	mts 34 30N	98 40W	28g
Wickenbury	t 34 0N	112 40W	28g
Wickford	t 41 35N	71 30W	28b
Wicomiko	r 38 20N	75 43W	28c
Wilkesbarre	t 41 10N	75 58W	28a
Wilkesboro	t 36 6N	81 11W	28e
Wilkesburg	t 31 20N	90 45W	28f
Willemantia	t 41 42N	72 15W	28a
Williamette	r 45 0N	123 10W	28g
Williams	r 43 16N	72 34W	28b
Williamsburg	t 36 48N	84 10W	28e
Williamsburg	t 31 40N	89 25W	28f
Williamsport	t 41 18N	77 7W	28c
Williamsport	t 40 17N	87 15W	28d
Williamsport	t 39 35N	77 49W	28e
Williamston	t 35 52N	77 8W	28f
Williamstown	t 38 38N	84 33W	28e
Williamsville	t 41 40N	78 35W	28c
Willimantie	t 41 43N	72 12W	28b
Wills	mts 39 50N	78 36W	28c
Wilmington	t 39 48N	76 0W	28a
Wilmington	t 39 47N	75 34W	28c
Wilmington	t 41 18N	88 8W	28d
Wilmington	t 39 26N	83 47W	28e
Wilmington	t 35 51N	77 2W	28e
Wilmington	t 34 16N	77 56W	28f
Wilney	t 44 45N	67 35W	28a
Wilson	t 35 47N	77 53W	28f
Wilson Cr.	r 45 22N	69 27W	28b
Wilton	t 42 50N	71 45W	28b
Winamac	t 41 4N	86 38W	28d
Winchendon	t 42 41N	72 2W	28b
Winchester	t 39 39N	90 30W	28d
Winchester	t 39 19N	78 10W	28e
Winchester	t 37 59N	84 16W	28e
Winchester	t 35 7N	86 2W	28e
Winchester	t 31 44N	88 42W	28f
Winchester	t 30 22N	96 59W	28f
Wind	r 43 28N	109 20W	28
Windham	t 42 50N	71 18W	28b
Windsor	t 42 18N	83 0W	28d
Windsor	t 39 26N	88 40W	28d
Windsor	t 35 59N	77 1W	28e
Windsor Locks	t 41 56N	72 20W	28b
Wind River	mts 42 55N	108 0W	28
Winfield	t 32 1N	92 45W	28f
Wingaw	b 33 15N	79 16W	28f
Wingfield	t 38 30N	81 53W	28a
Winnebago	t 44 0N	88 20W	28d
Winnebago	t 43 47N	94 3W	28g
Winneconne	t 44 10N	88 36W	28d
Winnemat	t 41 0N	86 38W	28a
Winnepeg	r 50 0N	94 20W	28g
Winnepiscogee	t 43 37N	71 27W	28b
Winnsboro	t 34 26N	81 5W	28f
Winona	t 44 3N	91 44W	28d
Winooski	r 44 20N	72 45W	28b
Winslow	t 39 40N	74 50W	28c
Winsted	t 41 55N	73 4W	28b
Winston	t 36 6N	80 15W	28e
Winthrop	t 46 25N	87 35W	28d
Winton	t 36 22N	76 52W	28e
Wiscassat	t 41 1N	69 39W	28b
Wisconsin	r 45 24N	89 36W	28a
Wisconsin	sta 44 55N	90 0W	28d
Wisdom	r 45 30N	113 0W	28g
Wolf	t 44 8N	76 25W	28c
Wolf	r 45 0N	88 40W	28d
Wolf Rapids	46 34N	105 32W	28g
Wolf River	t 44 19N	88 47W	28d
Wonewoc	t 43 41N	90 14W	28d
Woodbury	t 39 50N	75 12W	28c
Woodfield	t 39 46N	81 2W	28e
Wood Hole	t 41 32N	70 40W	28b
Woodstock	t 46 9N	67 35W	28b
Woodstock	t 43 37N	72 32W	28b
Woodstock	t 42 20N	88 24W	28d
Woodstock	t 38 52N	78 31W	28e
Woodsville	t 44 8N	72 3W	28b
Woodville	t 30 55N	94 35W	28f
Woodville	t 31 3N	91 20W	28f
Woolastock, or St. John	r 46 45N	69 37W	28b
Woonsocket	t 41 59N	71 32W	28b
Wooster	t 40 45N	81 5W	28e
Worcester	t 42 10N	71 50W	28a
Worth	l 26 40N	80 8W	28f
Wrightsville	t 32 40N	82 36W	28f
Wyoming	t 41 5N	89 48W	28d
Wyoning	sta 43 15N	108 20W	28g
Wytheville	t 36 59N	81 1W	28e

X

	Lat.	Lon.	Map.
Xenia	t 39 44N	83 48W	28a
Xenia	t 40 35N	85 50W	28d

Y

	Lat.	Lon.	Map.
Yadkin	r 36 12N	80 50W	28e
Yadkinville	t 36 12N	80 44W	18e
Yakima	r 46 45N	120 20W	28
Yallabusha	r 34 0N	89 30W	28f
Yama	t 32 43N	114 40W	28g
Yampah	r 40 37N	108 20W	28g
Yampaisville	t 36 16N	112 54W	28g
Yanceyville	t 36 25N	79 20W	28e
Yankton	t 42 52N	97 22W	28
Yardley	t 40 15N	74 50W	28c
Yarmouth	t 43 48N	70 15W	28b
Yates	t 40 42N	90 3W	28a
Yates C.	t 40 45N	89 57W	28d
Yazoo	r 33 9N	90 18W	28f
Yellow	r 45 10N	90 38W	28a
Yellow Stone	r 47 18N	104 15W	28
Yellow stone	t 44 22N	110 20W	28g
Yellow Stone, National Park	44 40N	110 40W	28g
Yellow W. Cr.	r 46 55N	108 40W	28g
Yellville	t 36 20N	92 53W	28g
Youkers	t 40 55N	73 55W	28c
York	t 43 10N	70 40W	28a
York	t 39 58N	76 40W	28a
York	r 37 34N	76 36W	28a
York	t 39 59N	76 43W	28c
York	r 37 30N	76 45W	28c
York	t 33 35N	87 21W	28f
York, New	sta 42 50N	75 42W	28c
York, New	b 40 40N	73 59W	28c
York, New	b 40 40N	74 3W	28c
Yorktown	t 87 10N	76 36W	28a
Yorkville	t 34 59N	81 9W	28f
Yosemite Valley	37 30N	119 25W	28g
Youghiogheny	r 40 10N	79 42W	28c
Youngs	t 43 15N	59 10W	28a
Youngs	t 43 16N	79 1W	28c
Youngstown	t 41 5N	80 36W	28e
Young Woman Town	t 41 24N	77 44W	28c
Ypsilante	t 42 14N	83 35W	28d
Yreka	t 41 55N	122 15W	28g

Z

	Lat.	Lon.	Map.
Zane	mts 35 0N	107 40W	28g
Zanesville	t 39 55N	82 1W	28a
Zuni	t 35 2N	108 38W	28
Zuni	r 34 45N	108 42W	28g

FOR REFERENCE, LIBRARIES, AND FOR FAMILY USE.

THE INTERNATIONAL ATLAS.

GEOGRAPHICAL, POLITICAL, CLASSICAL, AND HISTORICAL, consisting of 74 Maps—44 of Modern Geography, showing all the latest Discoveries and changes of Boundaries, and 30 of Historical and Classical Geography, with Descriptive Letterpress of Historical and Classical Geography, by WM. F. COLLIER, LL.D., and LEONHARD SCHMITZ, LL.D.

CONTENTS.

INTRODUCTION TO HISTORICAL GEOGRAPHY, BY WM. F. COLLIER, LL.D.
INTRODUCTION TO CLASSICAL GEOGRAPHY, BY LEON. SCHMITZ, LL.D.

MODERN GEOGRAPHY.

1. EASTERN AND WESTERN HEMISPHERES.
2. THE WORLD (on Mercator's Projection).
3. EUROPE.
4. ASIA.
5. AFRICA,
6. NORTH AMERICA.
7. SOUTH AMERICA.
8. ENGLAND AND WALES.
9. SCOTLAND.
10. IRELAND.
11. FRANCE.
12. HOLLAND AND BELGIUM.
13. SWITZERLAND.
14. SPAIN AND PORTUGAL.
15. ITALY.
16. SWEDEN AND NORWAY, DENMARK AND THE BALTIC.
17. GERMAN EMPIRE.
18. AUSTRIA.
19. RUSSIA.
20. TURKEY IN EUROPE, AND GREECE.
21. INDIA.
22. PERSIA, AFGHANISTAN, AND BELOOCHISTAN.
23. TURKEY IN ASIA.
24. CHINESE EMPIRE AND JAPAN.
25. ARABIA, EGYPT, NUBIA, AND ABYSSINIA.
26. PALESTINE.
26a CAPE COLONY.
27. DOMINION OF CANADA.
27a QUEBEC.
27b ONTARIO.
28. UNITED STATES.
28a NORTHERN UNITED STATES.
28b NEW ENGLAND STATES.
28c MIDDLE STATES.
28d LAKE STATES.
28e BORDER STATES.
28f SOUTHERN UNITED STATES.
28g WESTERN UNITED STATES.
29. WEST INDIES AND CENTRAL AMERICA.
30. AUSTRALIA.
31. VICTORIA.
31a NEW SOUTH WALES.
31b QUEENSLAND, SOUTH AUSTRALIA, WEST AUSTRALIA, AND TASMANIA.
32. NEW ZEALAND.

HISTORICAL GEOGRAPHY.

33. BRITAIN UNDER THE ROMANS.
34. BRITAIN UNDER THE SAXONS.
35. HISTORICAL MAP OF THE BRITISH ISLANDS from A.D. 1066.
36. FRANCE AND BELGIUM, illustrating British History.
37. ROMAN EMPIRE, Eastern and Western, 4th CENTURY.
38. EUROPE, 6th CENTURY, showing Settlements of the Barbarian Tribes.
39. EUROPE, 9th CENTURY, showing Empire of Charlemagne.
40. EUROPE, 10th CENTURY, at the Rise of the German Empire.
41. EUROPE, 12th CENTURY, at the Time of the Crusaders.
42. EUROPE, 16th CENTURY, at the Eve of the Reformation.
43. GERMANY, 16th CENTURY, Reformation and Thirty Years' War.
44. EUROPE, 17th and 18th CENTURIES.
45. EUROPE AT THE PEACE OF 1815.
46. EUROPE IN 1871.
47. INDIA, illustrating the Rise of the British Empire.
48. WORLD (on Mercator's Projection), showing Voyages of Discovery.

CLASSICAL GEOGRAPHY.

49. ORBIS VETERIBUS NOTUS.
50. ÆGYPTUS.
51. REGNUM ALEXANDRI MAGNI.
52. MACEDONIA, THRACIA, Etc.
53. IMPERIUM ROMANUM.
54. GRÆCIA.
55. ITALIA (Septentrionalis).
56. ITALIA (Meridionalis).
57. ARMENIA, MESOPOTAMIA, Etc.
58. ASIA MINOR.
59. PALESTINE (Temp. Christi).
60. GALLIA.
61. HISPANIA.
62. GERMANIA, Etc.

WITH A COPIOUS INDEX.

THE ATLAS OF SCRIPTURE GEOGRAPHY.

16 Maps, with Questions on each Map.

1. The Ancient World.
2. Countries Mentioned in the Scriptures.
3. Canaan, in the time of the Patriarchs.
4. Journeyings of the Israelites.
5. Canaan as divided among the Tribes.
6. Dominions of David and Solomon.
7. Countries of the Jewish Captivities.
8. Palestine in the time of Christ.
9. Modern Palestine.
10. Physical Map of Palestine.
11. Journeys of the Apostle Paul.
12. The Distribution of the Prevailing Religions of the World.
13. The Tabernacle, Camp, etc.
14. Solomon's Temple and Herod's Temple.
15. Ancient Jerusalem.
16. Modern Jerusalem.

Some few of the CRITICISMS *on* "PUTNAM'S SERIES OF ATLASES."

"The International Atlas . . is handsome and accurate, beautifully engraved, and exquisitely coloured . . of exceptional completeness."—*N.Y. Evening Mail.*

"The Maps are well executed, and the work is most convenient for reference."—*N.Y. Tribune.*

"The Maps of the Classical Atlas are of exquisite clearness and beauty."—*Christian Union.*

"The Maps of the Portable Atlas are excellent, and the series to which it belongs contains the best low-priced Atlases in the Market."—*N.Y. Evening Mail.*

"The Scripture Atlas is full, accurate, clear, and portable."—*Christian Union.*

"We refer to it with edification and delight."—*Rhode Island Schoolmaster.*

"A very complete and compendious work, apparently accurate and in beautiful style."—*Rev.* STEPHEN H. TYNG, D.D.

JUN 2 7 1952